DESIGN DATA

Functional Class. = Major Arterial
Design Speed = 60 mph
Max. Superelevation = 0.06

100' 50' 0' 100' 200'
(ENGLISH)

PRELIMINARY PLANS
DO NOT USE FOR CONSTRUCTION

PUBLIC MEETING MAP
PROJECT R-5808
GATES COUNTY

U.S. ROUTE 158 MODERNIZATION:
TRAVEL LANE WIDENING AND
SHOULDER IMPROVEMENTS

FROM ACORN HILL ROAD IN GATES COUNTY
TO PASQUOTANK COUNTY LINE
ROLL 1 of 3

OCTOBER 2018

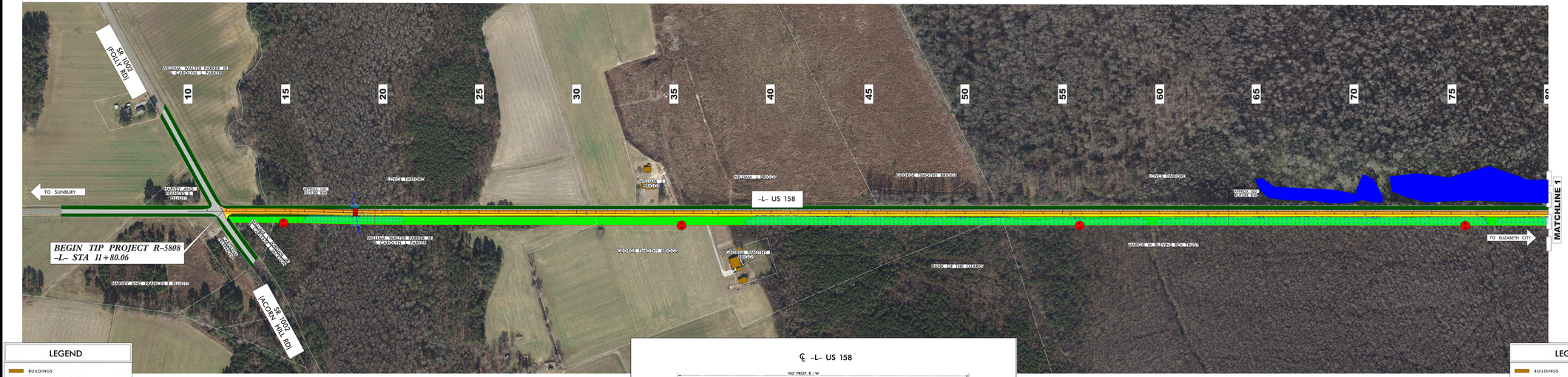

LEGEND

- BUILDINGS
- EXISTING RIGHT OF WAY
- EXISTING STREAMS AND PONDS
- WETLANDS
- PROPOSED RIGHT OF WAY
- EXISTING ROADWAY
- EXISTING ROADWAY TO BE REMOVED
- PROPOSED ROADWAY
- EXISTING ROADWAY TO BE RESURFACED
- PROPOSED STRUCTURES, ISLAND, CURB AND GUTTER, AND SIDEWALK
- RIGHT OF WAY
- PROPERTY LINES
- GREAT DISMAL SWAMP NATIONAL WILDLIFE REFUGE

2018 3300 ADT
2038 4000 ADT

IMPACTS AND DRIVEWAY TIES

LIMITS OF CONSTRUCTION AND THEIR IMPACTS SHOWN ON THIS MEETING MAP ARE BASED OFF OF PRELIMINARY DESIGNS AND PRELIMINARY SURVEYS. WHEN FINAL DESIGN AND FINAL SURVEYS TAKE PLACE, DESIGNERS WILL ATTEMPT TO MINIMIZE IMPACTS WHERE FEASIBLE USING FINAL GROUND SURVEYS. FINAL DRIVEWAY LOCATIONS WILL ALSO BE DETERMINED DURING FINAL DESIGN USING FINAL SURVEYS.

UTILITY INFORMATION

TO PROVIDE GREATER VISUAL CLARITY, EXISTING AND PROPOSED UTILITIES ARE NOT SHOWN ON THESE MAPS OR ON OTHER DISPLAYS. THE UTILITY INFORMATION SHOWN ON THESE MAPS IS LIMITED TO LOCATIONS OF MAJOR EXISTING AND POTENTIAL UTILITY CONFLICTS. DESIGNS, LOCATIONS OF UTILITIES, AND UTILITY EASEMENTS, ARE PRELIMINARY AND ARE SUBJECT TO CHANGE.

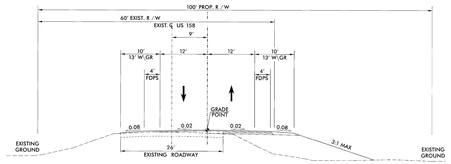

TYPICAL SECTION

DESIGN DATA

Functional Class. = Major Arterial
Design Speed = 60 mph
Max. Superelevation = 0.06

100' 50' 0' 100' 200'
(ENGLISH)

PRELIMINARY PLANS
DO NOT USE FOR CONSTRUCTION

PUBLIC MEETING MAP
PROJECT R-5808
GATES COUNTY
U.S. ROUTE 158 MODERNIZATION:
TRAVEL LANE WIDENING AND
SHOULDER IMPROVEMENTS
FROM ACORN HILL ROAD IN GATES
COUNTY TO PASQUOTANK COUNTY LINE
OCTOBER 2018

LEGEND

- BUILDINGS
- EXISTING RIGHT OF WAY
- EXISTING STREAMS AND PONDS
- WETLANDS
- PROPOSED RIGHT OF WAY
- EXISTING ROADWAY
- EXISTING ROADWAY TO BE REMOVED
- PROPOSED ROADWAY
- EXISTING ROADWAY TO BE RESURFACED
- PROPOSED STRUCTURES, ISLAND, CURB AND GUTTER, AND SIDEWALK
- RIGHT OF WAY
- PROPERTY LINES
- GREAT DISMAL SWAMP NATIONAL WILDLIFE REFUGE

2018 3300 ADT
2038 4000 ADT

DESIGN DATA	
Functional Class.	= Major Arterial
Design Speed	= 60 mph
Max. Superelevation	= 0.06

100' 50' 0' 100' 200'
(ENGLISH)

PRELIMINARY PLANS
DO NOT USE FOR CONSTRUCTION

PUBLIC MEETING MAP
PROJECT R-5808
GATES COUNTY

U.S. ROUTE 158 MODERNIZATION:
TRAVEL LANE WIDENING AND
SHOULDER IMPROVEMENTS

FROM ACORN HILL ROAD IN GATES COUNTY
TO PASQUOTANK COUNTY LINE

ROLL 2 of 3

OCTOBER 2018

NC GRID 85
GRID NORTH

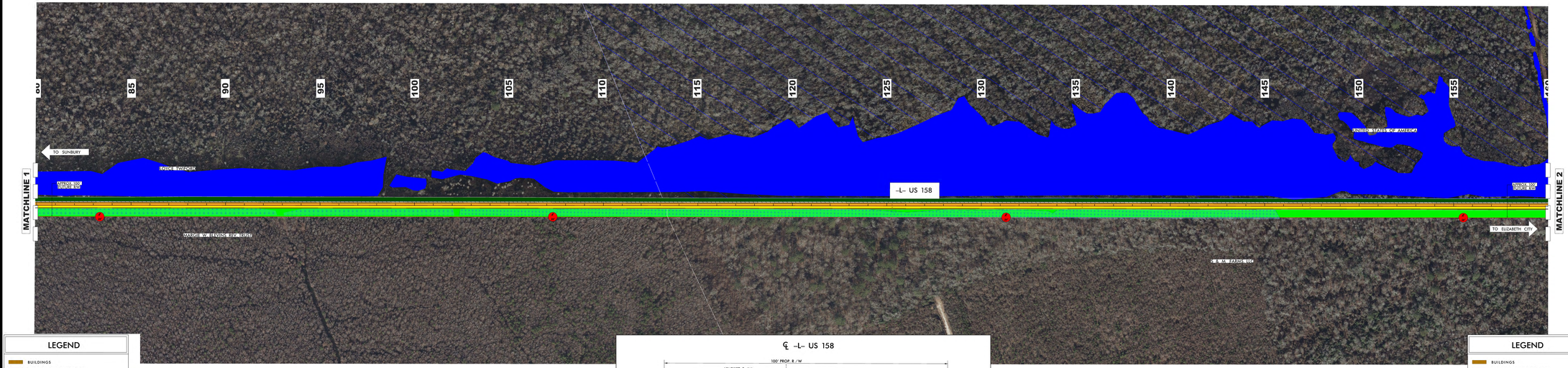

LEGEND

- BUILDINGS
- EXISTING RIGHT OF WAY
- EXISTING STREAMS AND PONDS
- WETLANDS
- PROPOSED RIGHT OF WAY
- EXISTING ROADWAY
- EXISTING ROADWAY TO BE REMOVED
- PROPOSED ROADWAY
- EXISTING ROADWAY TO BE RESURFACED
- PROPOSED STRUCTURES, ISLAND, CURB AND GUTTER, AND SIDEWALK
- RIGHT OF WAY
- PROPERTY LINES
- GREAT DISMAL SWAMP NATIONAL WILDLIFE REFUGE

2018 3300 ADT
2038 4000 ADT

IMPACTS AND DRIVEWAY TIES

LIMITS OF CONSTRUCTION AND THEIR IMPACTS SHOWN ON THIS MEETING MAP ARE BASED OFF OF PRELIMINARY DESIGNS AND PRELIMINARY GRADING SURVEY. FINAL DESIGN, FINAL GRADING STAGE, AND FINAL SURVEY WILL ALLOW FOR ACCURATE IMPACTS. DRIVEWAY TIES USING FINAL GROUND SURVEYS. FINAL DRIVEWAY LOCATIONS WILL ALSO BE DETERMINED DURING FINAL DESIGN USING FINAL SURVEYS.

UTILITY INFORMATION

TO PROVIDE GREATER VISUAL CLARITY, EXISTING AND PROPOSED UTILITIES ARE NOT SHOWN ON THESE MAPS OR ON OTHER DISPLAYS. THE UTILITY INFORMATION SHOWN ON THESE MAPS IS LIMITED TO LOCATIONS OF MAJOR EXISTING AND POTENTIAL UTILITY EASEMENTS. THE DESIGNS SHOWN ON THESE MAPS, INCLUDING UTILITY EASEMENTS, ARE PRELIMINARY AND ARE SUBJECT TO CHANGE.

℄ -L- US 158

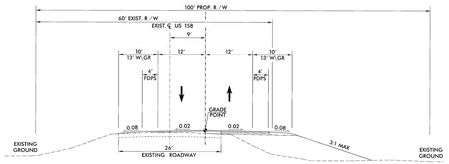

TYPICAL SECTION

DESIGN DATA	
Functional Class.	= Major Arterial
Design Speed	= 60 mph
Max. Superelevation	= 0.06

100' 50' 0' 100' 200'
(ENGLISH)

PRELIMINARY PLANS
DO NOT USE FOR CONSTRUCTION

PUBLIC MEETING MAP
PROJECT R-5808
GATES COUNTY
U.S. ROUTE 158 MODERNIZATION:
TRAVEL LANE WIDENING AND
SHOULDER IMPROVEMENTS
FROM ACORN HILL ROAD IN GATES
COUNTY TO PASQUOTANK COUNTY LINE
OCTOBER 2018

LEGEND

- BUILDINGS
- EXISTING RIGHT OF WAY
- EXISTING STREAMS AND PONDS
- WETLANDS
- PROPOSED RIGHT OF WAY
- EXISTING ROADWAY
- EXISTING ROADWAY TO BE REMOVED
- PROPOSED ROADWAY
- EXISTING ROADWAY TO BE RESURFACED
- PROPOSED STRUCTURES, ISLAND, CURB AND GUTTER, AND SIDEWALK
- RIGHT OF WAY
- PROPERTY LINES
- GREAT DISMAL SWAMP NATIONAL WILDLIFE REFUGE

2018 3300 ADT
2038 4000 ADT

DESIGN DATA

Functional Class. = Major Arterial
Design Speed = 60 mph
Max. Superelevation = 0.06

100' 50' 0' 100' 200'
(ENGLISH)

PRELIMINARY PLANS
DO NOT USE FOR CONSTRUCTION

PUBLIC MEETING MAP
PROJECT R-5808
GATES COUNTY

U.S. ROUTE 158 MODERNIZATION:
TRAVEL LANE WIDENING AND
SHOULDER IMPROVEMENTS

FROM ACORN HILL ROAD IN GATES COUNTY
TO PASQUOTANK COUNTY LINE

ROLL 3 of 3

OCTOBER 2018

NC GRID NAD 83/95

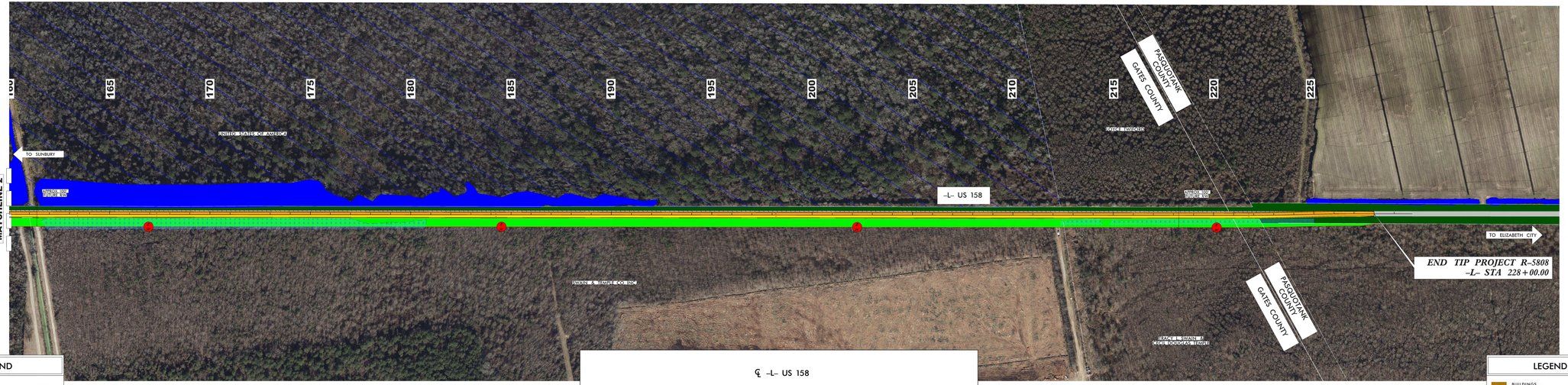

LEGEND

- BUILDINGS
- EXISTING RIGHT OF WAY
- EXISTING STREAMS AND PONDS
- WETLANDS
- PROPOSED RIGHT OF WAY
- EXISTING ROADWAY
- EXISTING ROADWAY TO BE REMOVED
- PROPOSED ROADWAY
- EXISTING ROADWAY TO BE RESURFACED
- PROPOSED STRUCTURES, ISLAND, CURB AND GUTTER, AND SIDEWALK
- RIGHT OF WAY
- PROPERTY LINES
- GREAT DISMAL SWAMP NATIONAL WILDLIFE REFUGE

2018 3300 ADT
2038 4000 ADT

IMPACTS AND DRIVEWAY TIES

LIMITS OF CONSTRUCTION AND THEIR IMPACTS SHOWN ON THIS MEETING MAP ARE BASED OFF OF PRELIMINARY DESIGNS AND PRELIMINARY GROUND SURVEYS. DURING THE FINAL DESIGN STAGE, DESIGNERS WILL ADJUST THE PRELIMINARY DESIGNS BASED ON MORE RECENT, W. GROUND SURVEY. FINAL DRIVEWAY LOCATIONS WILL ALSO BE DETERMINED DURING FINAL DESIGN USING FINAL SURVEYS.

UTILITY INFORMATION

TO PROVIDE GREATER VISUAL CLARITY, EXISTING AND PROPOSED UTILITIES ARE NOT SHOWN ON THESE MAPS. THE LOCATIONS OF UTILITY DISPLAYS. THE UTILITY INFORMATION SHOWN ON THESE MAPS IS LIMITED TO LOCATIONS OF MAJOR EXISTING AND POTENTIAL UTILITY EASEMENTS. THE DESIGNS SHOWN ON THESE MAPS, INCLUDING UTILITY EASEMENTS, ARE PRELIMINARY AND ARE SUBJECT TO CHANGE.

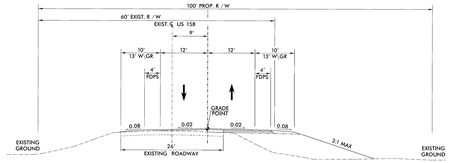

TYPICAL SECTION

DESIGN DATA

Functional Class. = Major Arterial
Design Speed = 60 mph
Max. Superelevation = 0.06

100' 50' 0' 100' 200'
(ENGLISH)

PRELIMINARY PLANS
DO NOT USE FOR CONSTRUCTION

LEGEND

- BUILDINGS
- EXISTING RIGHT OF WAY
- EXISTING STREAMS AND PONDS
- WETLANDS
- PROPOSED RIGHT OF WAY
- EXISTING ROADWAY
- EXISTING ROADWAY TO BE REMOVED
- PROPOSED ROADWAY
- EXISTING ROADWAY TO BE RESURFACED
- PROPOSED STRUCTURES, ISLAND, CURB AND GUTTER, AND SIDEWALK
- RIGHT OF WAY
- PROPERTY LINES
- GREAT DISMAL SWAMP NATIONAL WILDLIFE REFUGE

2018 3300 ADT
2038 4000 ADT

PUBLIC MEETING MAP
PROJECT R-5808
GATES COUNTY
U.S. ROUTE 158 MODERNIZATION:
TRAVEL LANE WIDENING AND
SHOULDER IMPROVEMENTS
FROM ACORN HILL ROAD IN GATES
COUNTY TO PASQUOTANK COUNTY LINE
OCTOBER 2018