

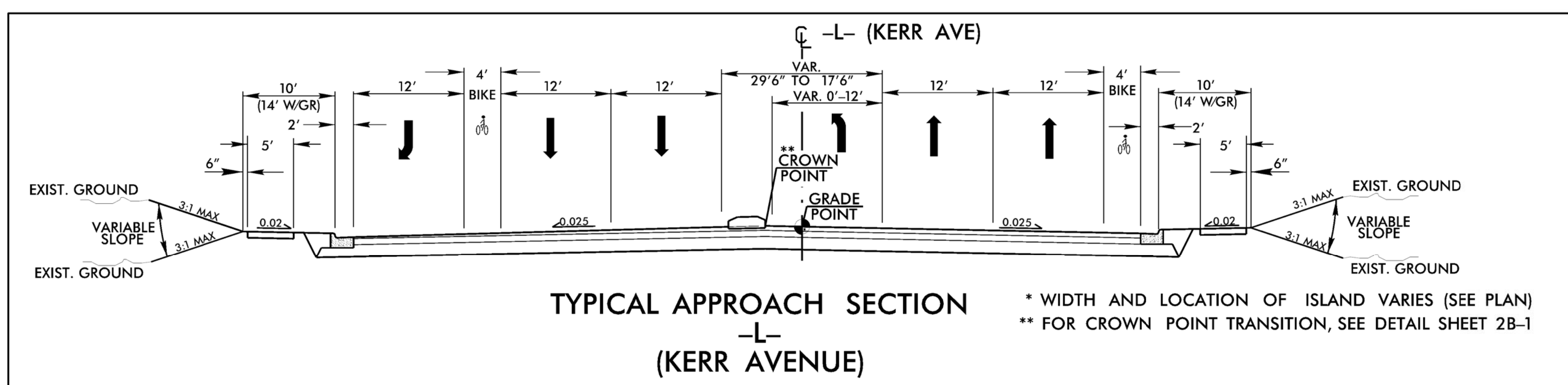
PUBLIC MEETING MAP

PROJECT 34932.1.4 (U-3338C)
F.A. PROJECT STP-1175(8)

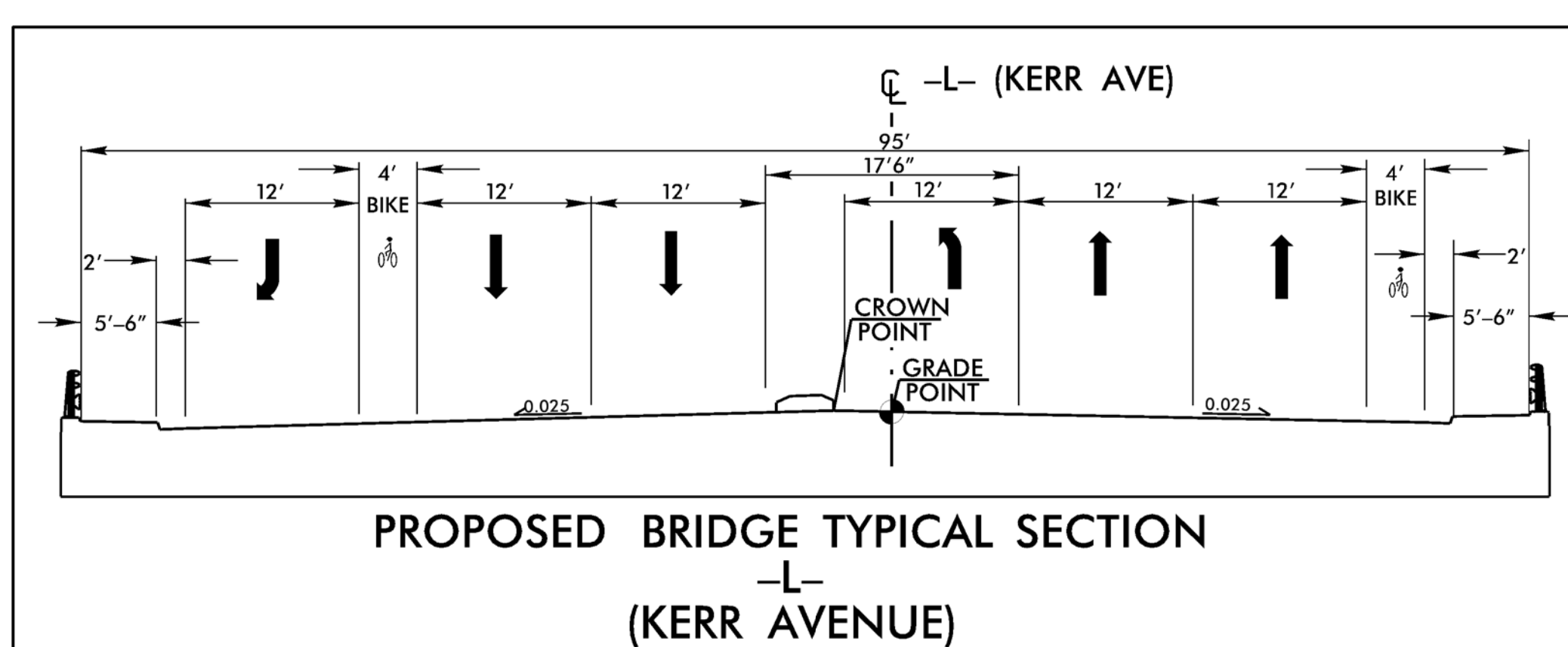


NEW HANOVER COUNTY SR 1175 (KERR AVENUE) INTERCHANGE AT US 74 (MARTIN LUTHER KING JR. PARKWAY)

ROLL 1 OF 1



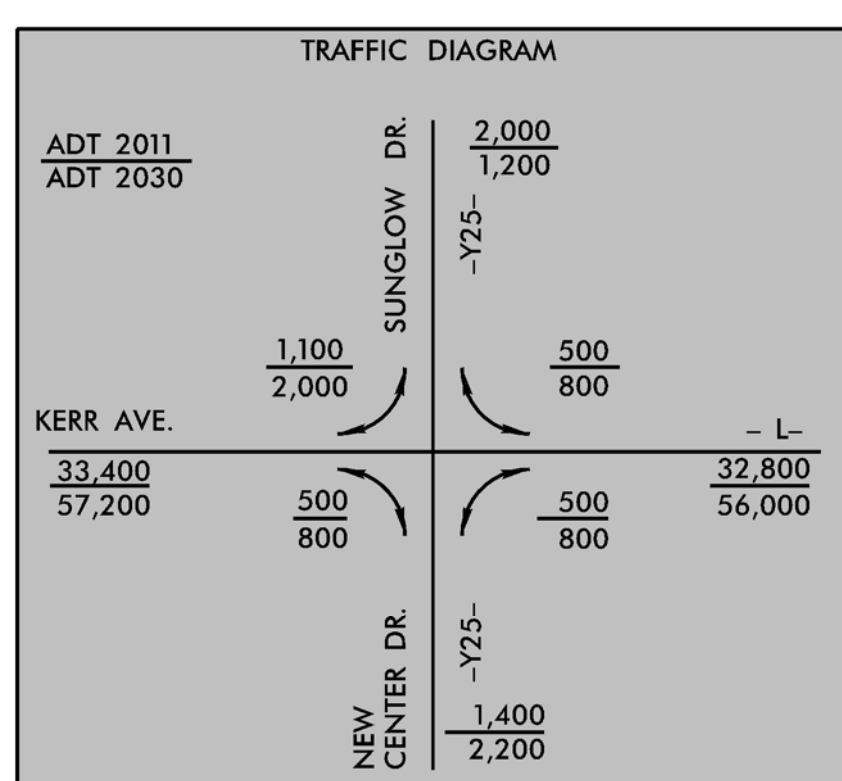
TYPICAL APPROACH SECTION
-L- (KERR AVENUE)



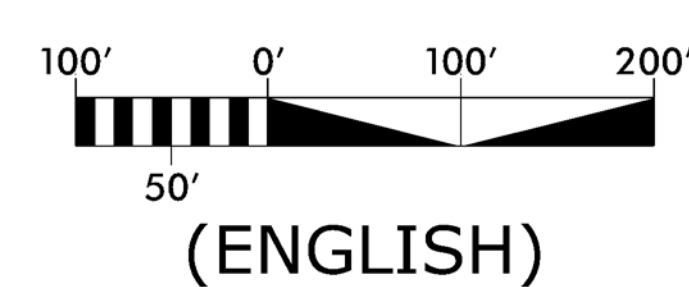
PROPOSED BRIDGE TYPICAL SECTION
-L- (KERR AVENUE)

* WIDTH AND LOCATION OF ISLAND VARIES (SEE PLAN)
** FOR CROWN POINT TRANSITION, SEE DETAIL SHEET 2B-1

- (88) TANYA BELL MILLHOUSE
- (89) THOMAS A. BLOUNT ET EX
- (9) CRAIG CLARK
- (92A) KAREN BESSEY & ROBERT HENDRIX
- (92B) BRIAN D. HARTNICK ET UX
- (93) JASON M. LEWIS
- (94) RICHARD B. MITCHEL ET UX
- (95) DORIS R. CASEY TRUST
- (96) OLGA SELLARS
- (97) AWW PROPERTIES LLC.
- (98) WILLIAM J. GRABOSKI ET UX
- (100) WILMON K. ANDREWS, ET UX
- (101) MARLON K. ANDREWS, ET AL
- (102) MARLON K. ANDREWS, ET AL
- (103) MARLON K. ANDREWS, ET AL
- (104) MARLON K. ANDREWS, ET AL
- (139) K. M. GUNSTER
- (144) CORNERSTONE OWNERS ASSOC., INC.
- (187) EMCJ PROPERTIES LTD
- (188) HOLLY JONES ETAL
- (189) HAROLD W. MURPHY ET UX
- (190) AZALEA PROPERTIES OF WILMINGTON LLC
- (198) HEATHER WATERS

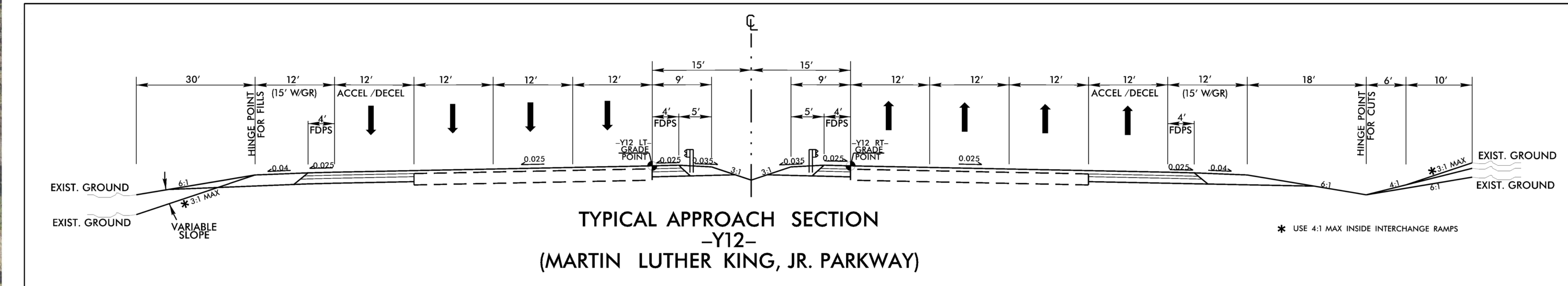
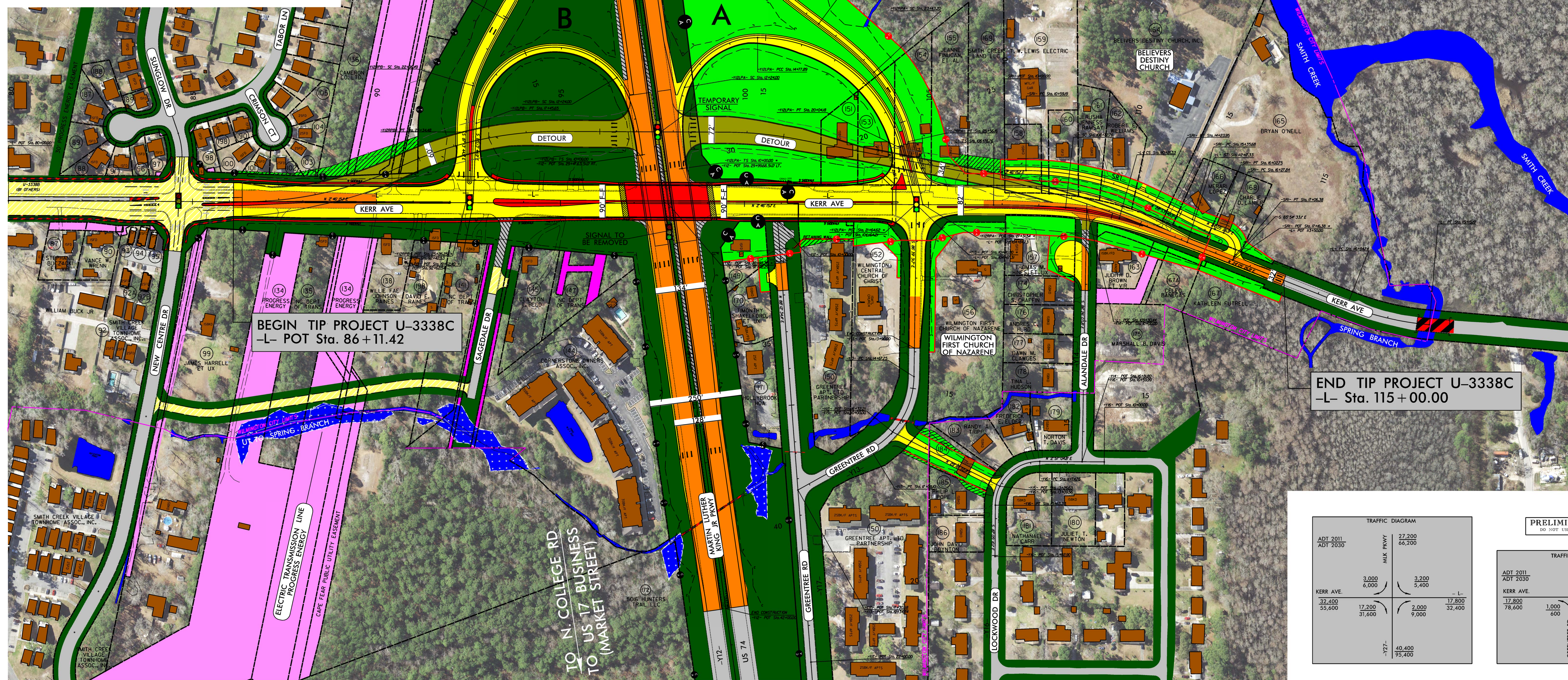


TO
US 17 BUSINESS
(MARKET STREET)
TO US 76
(OLEANDER DRIVE)

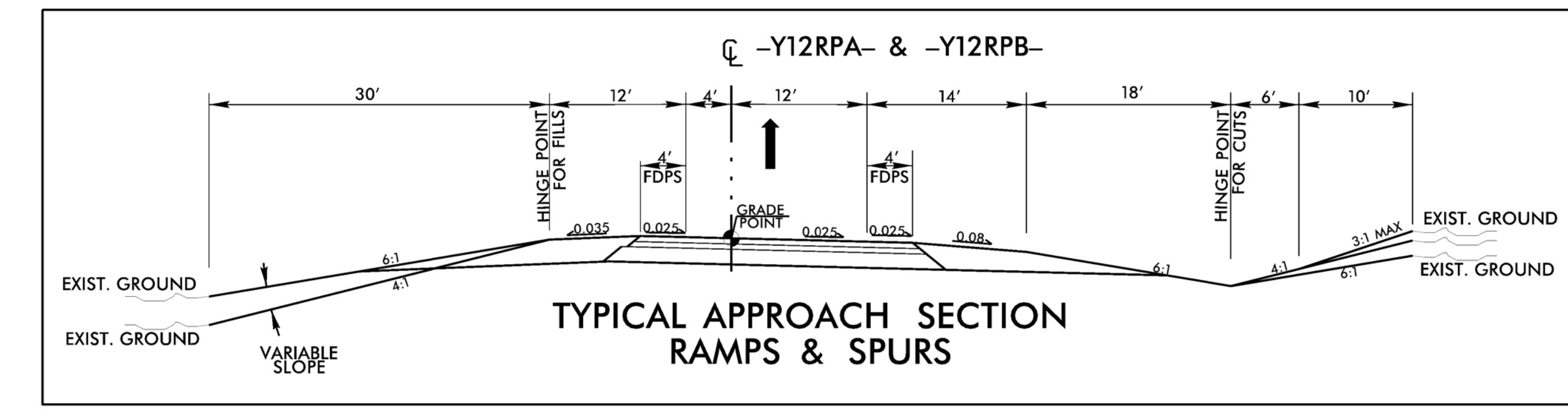


LEGEND

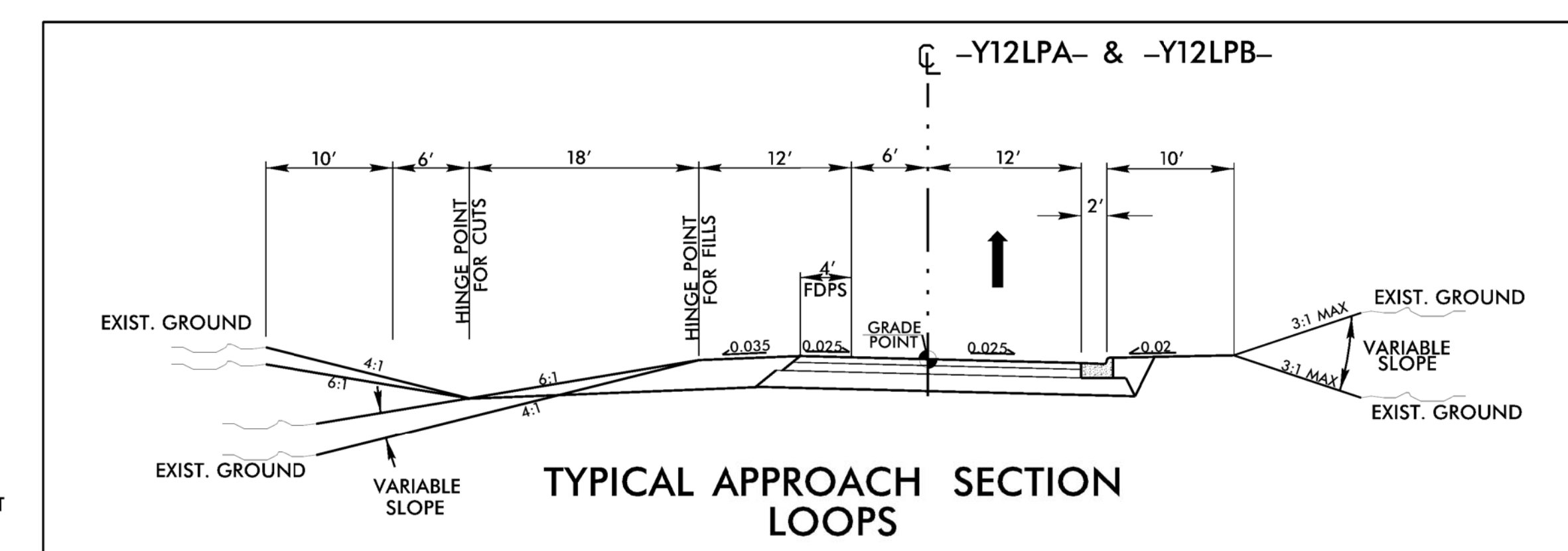
- BUILDINGS
- EXISTING RIGHT OF WAY
- PROPOSED RIGHT OF WAY
- PROPOSED EASEMENTS (DRAINAGE, CONSTRUCTION, AND UTILITY)
- EXISTING ROADWAY
- EXISTING ROADWAY TO BE REMOVED
- EXISTING ROADWAY TO BE RESURFACED
- PROPOSED ROADWAY
- TEMPORARY ROADWAY / DETOURS
- ROADWAY BY OTHERS (UNDER CONSTRUCTION)
- PROPOSED STRUCTURES, ISLAND, CURB AND GUTTER, SIDEWALK
- EXISTING STRUCTURES, ISLAND, CURB AND GUTTER, SIDEWALK TO BE RETAINED
- LAKES, RIVER, STREAMS AND PONDS
- EXISTING UTILITY EASEMENT
- EXISTING NON-MUNICIPAL AND PRIVATE ACCESS EASEMENT
- PROPOSED CONTROL OF ACCESS
- EXISTING CONTROL OF ACCESS
- PRESENT ADT
- FUTURE ADT
- EXISTING TRAFFIC SIGNAL
- PROPOSED TRAFFIC SIGNAL
- WETLAND LIMITS BOUNDARY
- CITY LIMITS BOUNDARY



TYPICAL APPROACH SECTION
-Y12-
(MARTIN LUTHER KING, JR. PARKWAY)



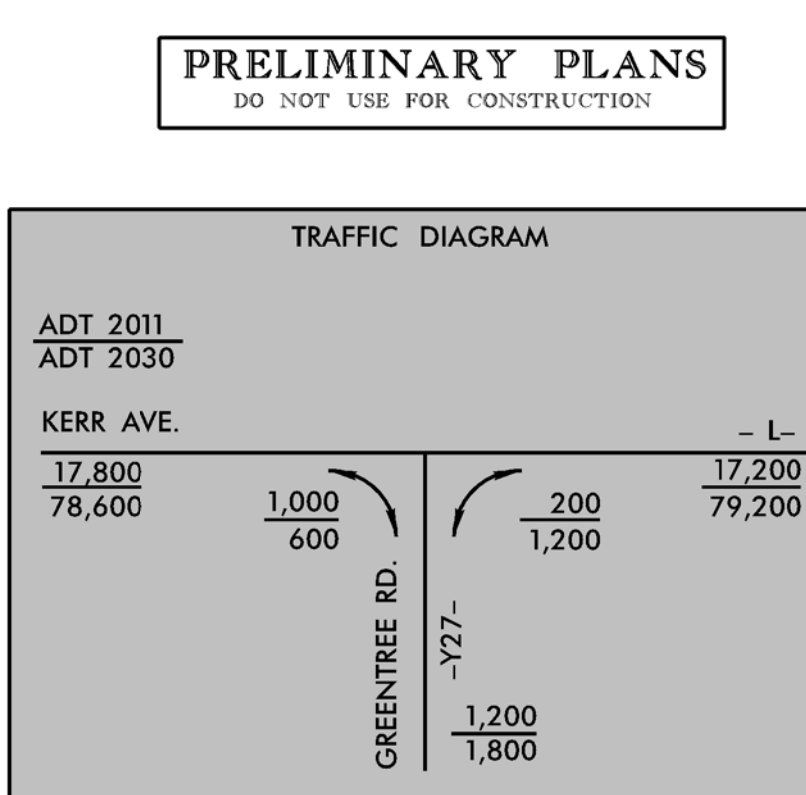
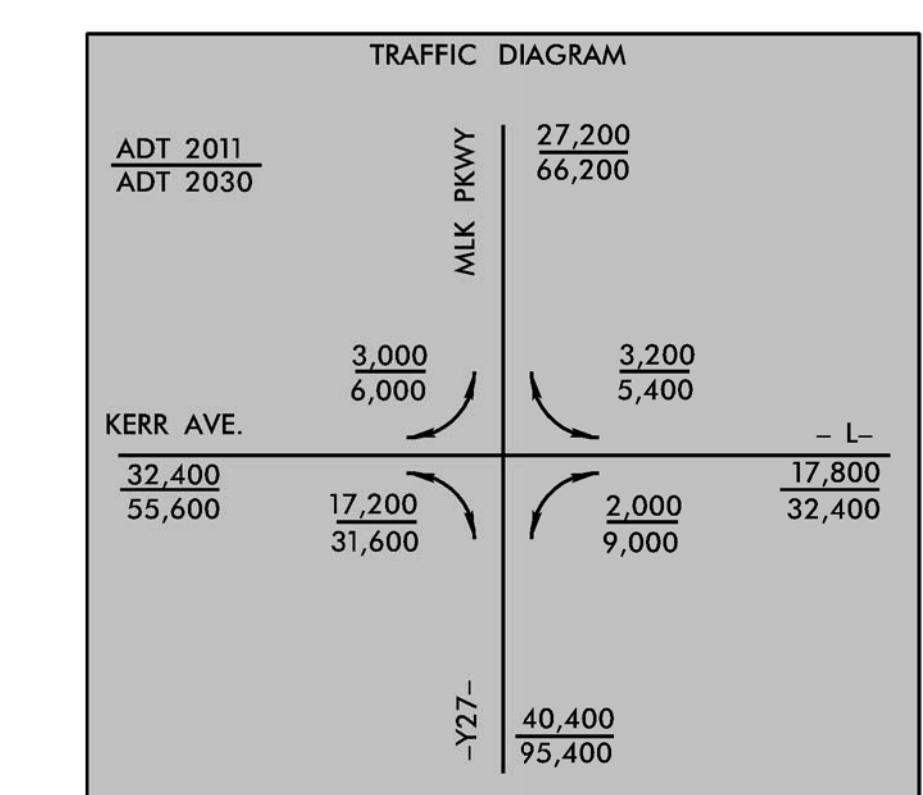
TYPICAL APPROACH SECTION
RAMPS & SPURS



TYPICAL APPROACH SECTION
LOOPS

NOTE: Full Control of Access – Martin Luther King Jr. Parkway Connection to a facility provided only via ramps at interchange. No private driveway connections will be allowed.

- (105) BEYON KEITH & BEVERLY ANDREWS
- (149) WILLIAM A. BRYANT SPECIAL NEEDS TRUST
- (151) SID C. JORDAN, JR.
- (153) LARRY R. CLUENE, ET UX
- (154) FREDRICK T. LYNCH, ET UX
- (158) ROBERT H. MCLAURIN, ET UX
- (160) THOMAS W. LEWIS, ET UX
- (184) JAMES E. FURR, JR.



TO
US 117 /
NC 133
NORTH
TO
GORDON RD.