DESIGN PUBLIC MEETING MAP
TIP PROJECT: U-5917
PITT COUNTY
14TH STREET (SR 1704) WIDENING FROM RED BANKS RD TO FIRE TOWER RD (SR 1725)
ALTERNATIVE 3 – BEST FIT ASYMMETRICAL WIDENING
SHEET 1 OF 2

PRELIMINARY PLANS
DO NOT USE FOR CONSTRUCTION

DESIGN DATA
Functional Class. = MINOR ARTERIAL
Design Speed. = 40 MPH
Max. Superelev. = 0.04

(ENGLISH)

LEGEND

- BUILDINGS
- EXISTING RIGHT OF WAY
- PROPOSED RIGHT OF WAY
- EXISTING EASEMENT
- PROPOSED EASEMENTS (DRAINAGE, CONSTRUCTION, AND UTILITY)
- EXISTING ROADWAY
- EXISTING ROADWAY TO BE REMOVED
- EXISTING ROADWAY TO BE RESURFACED
- PROPOSED ROADWAY
- FUTURE ROADWAY (TIP PROJECT U-5785)
- PROPOSED STRUCTURES, RETAINING WALLS, ISLANDS, CURB AND GUTTER
- EXISTING STRUCTURES, ISLANDS, CURB AND GUTTER TO BE RETAINED
- EXISTING STRUCTURES, ISLANDS, CURB AND GUTTER TO BE REMOVED
- LAKES, RIVER, STREAMS AND PONDS
- RAILROAD RIGHT OF WAY
- EXISTING UTILITY EASEMENT
- 2017 2040 PRESENT ADT / FUTURE ADT
- PROPERTY LINES
- PROPOSED RIGHT OF WAY
- PROPOSED CONTROL OF ACCESS
- EXISTING TRAFFIC SIGNAL
- HISTORIC PROPERTY BOUNDARY
- WETLAND LIMITS BOUNDARY
- STREAM BUFFER ZONE

PARCEL OWNER	PARCEL #
JEFFREY A. DUFOUR	1
ALAN H. FITZSIMMONS, ET UX	2
ALAN H. FITZSIMMONS, ET UX	3
RICHARD B. GREGORY	4
PAUL RONALD SCERCY AND WIFE, JILL BRITTON SERCY	5
JAMES LEE GRAHAM HARDING	6
CALVIN N. WYLIE AND WIFE GWYNNIE LORRAINE WYLIE	7
JAMES M. BUTLER AND WIFE, Y. ANNETTE B. UTLER	8
JOHN F. LIDDLE AND WIFE, MONICA J. LIDDLE	9
CARL E. STOKES AND WIFE, ANNIE LAURIE STOKES WILSON	10
RICHARD WARREN DICKERSON AND ANNE ELIZABETH DICKERSON	11
BRENT A SKINNER AND WIFE LAURA L SKINNER	12

PI STA 18+46.82	PI STA 32+65.25	PI STA 36+43.34	PI STA 52+19.68
Δ = 14° 43' 17.2" (RT)	Δ = 4° 47' 15.6" (LT)	Δ = 3° 52' 44.1" (RT)	Δ = 35° 57' 14.8" (LT)
D = 7° 17' 04.2"	D = 7° 08' 45.3"	D = 7° 08' 45.3"	D = 3° 54' 51.8"
L = 1,225.59'	L = 417.80'	L = 338.50'	L = 1,004.03'
T = 616.01'	T = 209.06'	T = 169.51'	T = 519.60'
R = 4,770.00'	R = 500.00'	R = 500.00'	R = 1,600.00'

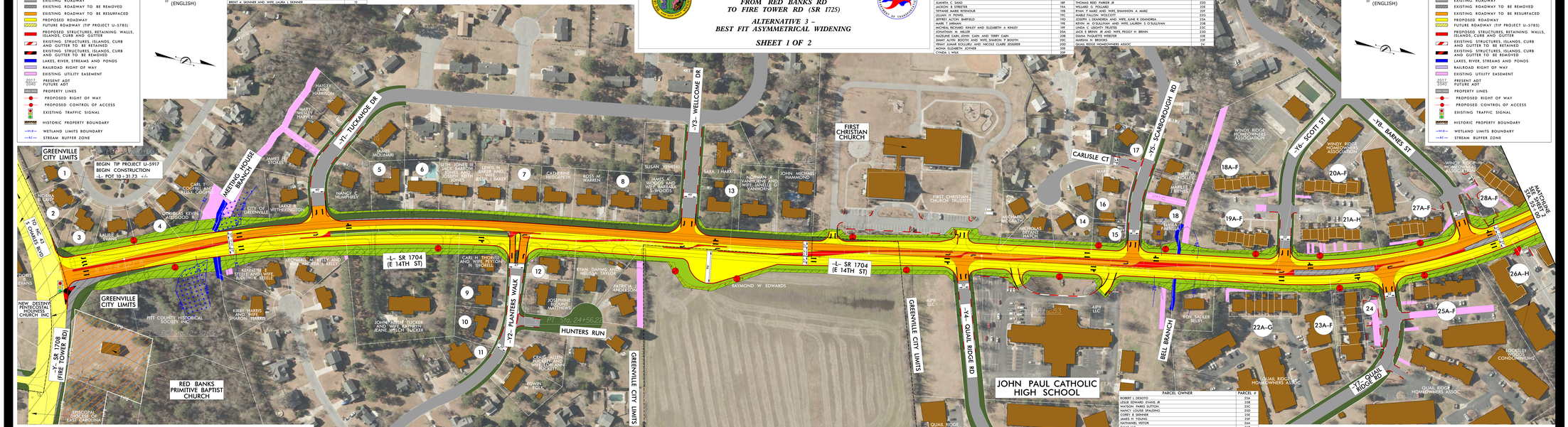

PARCEL OWNER	PARCEL #
DONALD RICHARD HOFFMAN AND VALERIA MOSSEY HOFFMAN	13
LAKSHMI M.K. NARASIMHAMAN AND WIFE, VYJAYANTHI NARASIMHAM	14
JOHN E. GOODMAN AND WIFE, LISA B. GOODMAN	15
JOHN W. CLOTFELTER AND WIFE, LISA ANN CLOTFELTER	16
WILLIE CARRON JONES AND WIFE, JANICE WHITE JONES	17
BRIAN J. SODERSGEN AND WIFE, KIMBERLY M. SODERSGEN	18
LINDA LYNN TRIPP	18A
WILLIAM ERIC SMITH AND WIFE, TERESA F. SMITH	18B
BPP LLC	18C
JOHN D. EDWARD AYERS, RONALD A AYERS AND JANET N. AYERS	18D
PAULA DIANNE MCMANNAN	18E
JUANITA C. SAND	18F
JACKSON S STREETER	19A
TIFFANIE MARIE REYNOLDS	19B
LILLIAN H. POWELL	19C
JAMES E. HARRIS AND WIFE, JOYCE	19D
MARK T. JOHNSON	19E
MICHAEL RICHARD KINLEY AND ELIZABETH A KINLEY	19F
JONATHAN W. MILLER	20A
HAZELLINE CARLJOHN CAIN AND TERRY CAIN	20B
JIMMY ALVIN BOOTH AND WIFE, SHARON T BOOTH	20C
MOHAN RAO MALLURU AND NIROSA CLARE JEBAKER	20D
MEINA JAGADISH JOTHER	20E
CYNDA L WEST	20F

PARCEL OWNER	PARCEL #
JOSEPH BAFFERTY	21A
DONALD J. PACK	21B
CARLOS GONZALEZ AND WIFE, MARIE DEL R BEJARANO	21C
JAMES E. CRAWFORD	21D
SYLVIA TAYLOR HARRISON	21E
DEANNA GAYLORD	21F
JONATHAN A. WALL	21G
EMILY B PROCTOR	21H
LAURA G. STOWE	22A
LAURA G. STOWE	22B
LEE HARDING LLC	22C
THOMAS REID PARKER JR	22D
WILLARD G POLLARD	23E
RYAN P. MARZ AND WIFE, SHANNON A. MARZ	23F
MARIE FALLON-NICOLLETTI	23G
JOSEPH L. GOODWIN AND WIFE, JUNE E DEMASTRA	23A
MARK T. JOHNSON AND WIFE, LAURIN S O'SULLIVAN	23B
LINDA C. LEGHITT TRUSTEE	23C
JACK E. BRINN JR AND WIFE, PEGGY H. BRINN	23D
DIANA PAQUETTE WEBSTER	23E
MARSHA N. BROOKS	23F
QUAIL RIDGE HOMEOWNERS ASSOC	23G
WOV SADLER SELBY	24
QUAIL RIDGE HOMEOWNERS ASSOC	25A
QUAIL RIDGE HOMEOWNERS ASSOC	25B
QUAIL RIDGE HOMEOWNERS ASSOC	25C
QUAIL RIDGE HOMEOWNERS ASSOC	25D
QUAIL RIDGE HOMEOWNERS ASSOC	25E
QUAIL RIDGE HOMEOWNERS ASSOC	25F
QUAIL RIDGE HOMEOWNERS ASSOC	26A
QUAIL RIDGE HOMEOWNERS ASSOC	26B
QUAIL RIDGE HOMEOWNERS ASSOC	26C
QUAIL RIDGE HOMEOWNERS ASSOC	26D
QUAIL RIDGE HOMEOWNERS ASSOC	26E
QUAIL RIDGE HOMEOWNERS ASSOC	26F
QUAIL RIDGE HOMEOWNERS ASSOC	26G
QUAIL RIDGE HOMEOWNERS ASSOC	26H
QUAIL RIDGE HOMEOWNERS ASSOC	27A
QUAIL RIDGE HOMEOWNERS ASSOC	27B
QUAIL RIDGE HOMEOWNERS ASSOC	27C
QUAIL RIDGE HOMEOWNERS ASSOC	27D
QUAIL RIDGE HOMEOWNERS ASSOC	27E
QUAIL RIDGE HOMEOWNERS ASSOC	27F
QUAIL RIDGE HOMEOWNERS ASSOC	28A
QUAIL RIDGE HOMEOWNERS ASSOC	28B
QUAIL RIDGE HOMEOWNERS ASSOC	28C
QUAIL RIDGE HOMEOWNERS ASSOC	28D
QUAIL RIDGE HOMEOWNERS ASSOC	28E
QUAIL RIDGE HOMEOWNERS ASSOC	28F

PARCEL OWNER	PARCEL #
ROBERT L. DIDDITS	21A
JOHN WILLIAM TOWNS JR	21B
MATTSON PARKS SUTTON	21C
NANCY LOUISE SPALDING	21D
COREY B SKINNER	21E
JAMES H YOUNG	21F
NATHANIEL VESTOR	21A
JAMES E FISH	21B
MARY F FISH AND SAMUEL E FISH	21C
WILLIAM CHARLES MAHONEY JR AND KRISTINA W MAHONEY	24D
DAVID E JOLLEY	24E
THOMAS R GASKINS AND WIFE, CINDY BEVERAGE GASKINS	24F
RODNEY E BECKMAN JR AND WIFE, TEFORA D. BECKMAN	24G
JOHN A. BRANCH	24A
STONE FAMILY REVOCABLE TRUST	27A
STEPHEN A. NATALE	27B
SUNNYMARK LLC	27C
ROBIN S BOYCE	27D
JESSICA R BROOKS	27E
WILLIAM NEIL CORNELISON AND WIFE, BETTE B GORDON	27F
CHRISTOPHER PARDUE AND CINDY PARDUE ANNE CANNON, CHRISTOPHER PARDUE, RANDY PARDUE	28A
CHAD FARRELL AND KATHLEEN ROBERSON	28B
LILI B CRITTENTON, ELAINE O. CRITTENTON, AND JOSEPH K CRITTENTON	28C
BONNIE F MABRY	28D
ANDREA ROCHELLE MABRY	28E
EDWARD SCHUCHTING AND WIFE, SHARON SCHUCHTING	28F

INTERSECTION OF 14TH STREET (-L-) AND FIRE TOWER RD (-Y-)



INTERSECTION OF 14TH STREET (-L-) AND TUCKAHOE DR (-Y1-)

INTERSECTION OF 14TH STREET (-L-) AND PLANTERS WALK (-Y2-)

INTERSECTION OF 14TH STREET (-L-) AND WELLCOME DR (-Y3-)



INTERSECTION OF 14TH STREET (-L-), CHURCH DRIVEWAY AND QUAIL RIDGE RD (-Y4-)

INTERSECTION OF 14TH STREET (-L-), CHURCH DRIVEWAY AND SCARBOROUGH RD (-Y5-)

INTERSECTION OF 14TH STREET (-L-) AND SCOTT ST (-Y6-)

INTERSECTION OF 14TH STREET (-L-) AND QUAIL RIDGE RD (-Y7-)

INTERSECTION OF 14TH STREET (-L-) AND BARNES ST (-Y9-)

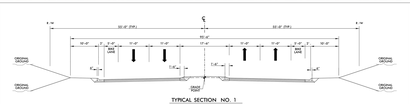

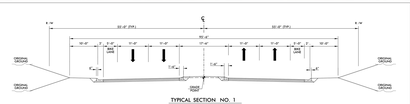

DESIGN PUBLIC MEETING MAP
TIP PROJECT: U-5917
PITT COUNTY
14TH STREET (SR 1704) WIDENING FROM RED BANKS RD TO FIRE TOWER RD (SR 1725)
ALTERNATIVE 3 – BEST FIT ASYMMETRICAL WIDENING
SHEET 1 OF 2