DESIGN PUBLIC MEETING MAP

PROJECT 46386.1.1
TIP PROJECT: U-5860

BEAUFORT COUNTY

SR 1306 (15TH STREET) – WIDENING FOR US 17 BUSINESS (CAROLINA AVENUE) TO BROWN STREET

SHEET 2 OF 3

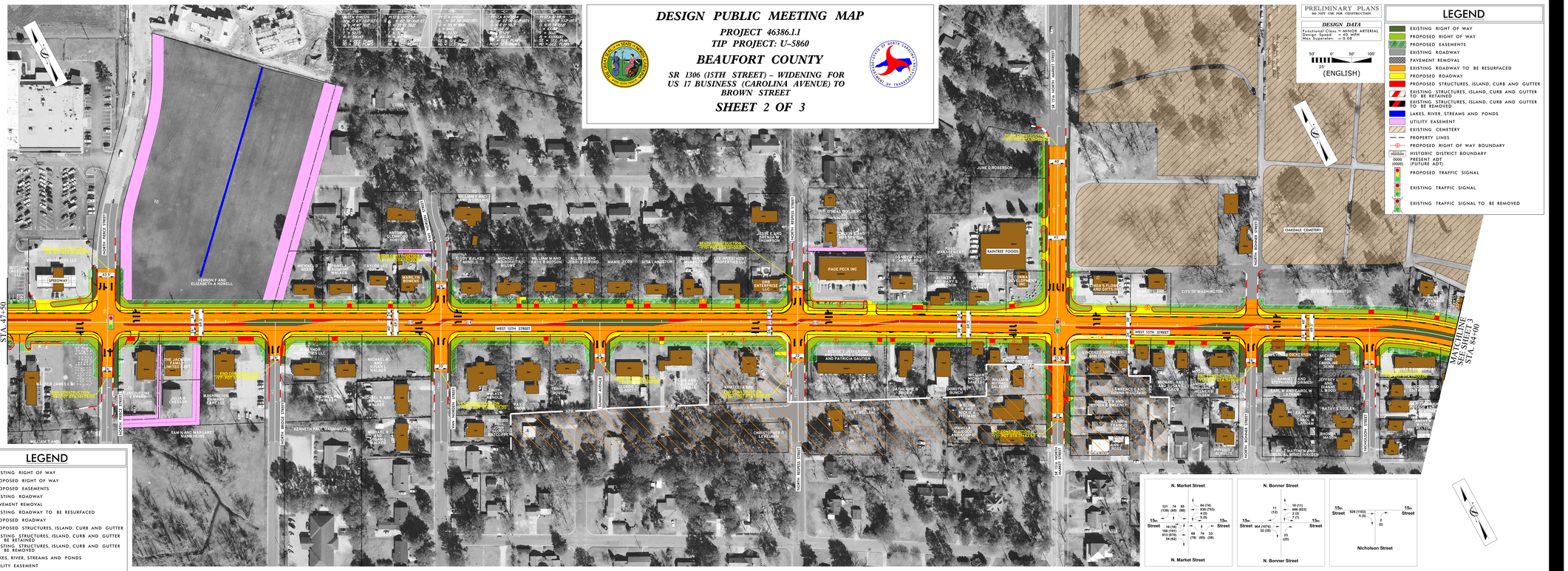

PRELIMINARY PLANS
DO NOT USE FOR CONSTRUCTION

DESIGN DATA

Functional Class = MINOR ARTERIAL
Design Speed = 40 MPH
Max Superelev. = 0.08

50' 0' 50' 100'
25'
(ENGLISH)

LEGEND

- EXISTING RIGHT OF WAY
- PROPOSED RIGHT OF WAY
- PROPOSED EASEMENTS
- EXISTING ROADWAY
- PAVEMENT REMOVAL
- EXISTING ROADWAY TO BE RESURFACED
- PROPOSED ROADWAY
- PROPOSED STRUCTURES, ISLAND, CURB AND GUTTER
- EXISTING STRUCTURES, ISLAND, CURB AND GUTTER TO BE RETAINED
- EXISTING STRUCTURES, ISLAND, CURB AND GUTTER TO BE REMOVED
- LAKES, RIVER, STREAMS AND PONDS
- UTILITY EASEMENT
- EXISTING CEMETERY
- PROPERTY LINES
- PROPOSED RIGHT OF WAY BOUNDARY
- HISTORIC DISTRICT BOUNDARY
- 0000 (0000) PRESENT ADT (FUTURE ADT)
- PROPOSED TRAFFIC SIGNAL
- EXISTING TRAFFIC SIGNAL
- EXISTING TRAFFIC SIGNAL TO BE REMOVED

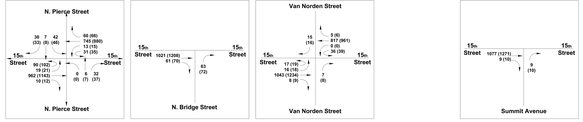

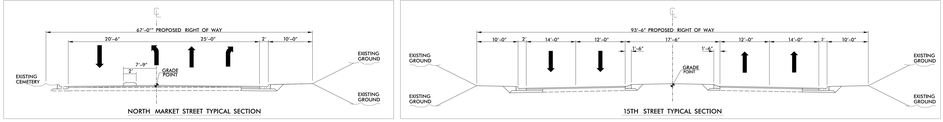

DESIGN PUBLIC MEETING MAP
PROJECT 46386.1.1
TIP PROJECT: U-5860
BEAUFORT COUNTY
SR 1306 (15TH STREET) – WIDENING FOR US 17 BUSINESS (CAROLINA AVENUE) TO BROWN STREET
SHEET 2 OF 3