




-  Study Area
-  County Boundary
-  Municipal Boundary



STATE OF NORTH CAROLINA
 DEPT. OF TRANSPORTATION
 R-5744 Balfour Parkway
 From NC 191 to US 64

Vicinity Map - Figure 1