CORRIDOR PUBLIC HEARING MAP

SC PROJECT P029554
NC TIP PROJECT R-5876 (WBS 44604)
HORRY COUNTY, SC
BRUNSWICK COUNTY, NC
CAROLINA BAYS PARKWAY EXTENSION
FROM SC 9 IN HORRY COUNTY, SC TO
US 17 SHALLOTTE BYPASS IN
BRUNSWICK COUNTY, NC
ALTERNATIVE 4
ROLL 2 OF 3

SEPTEMBER 2025

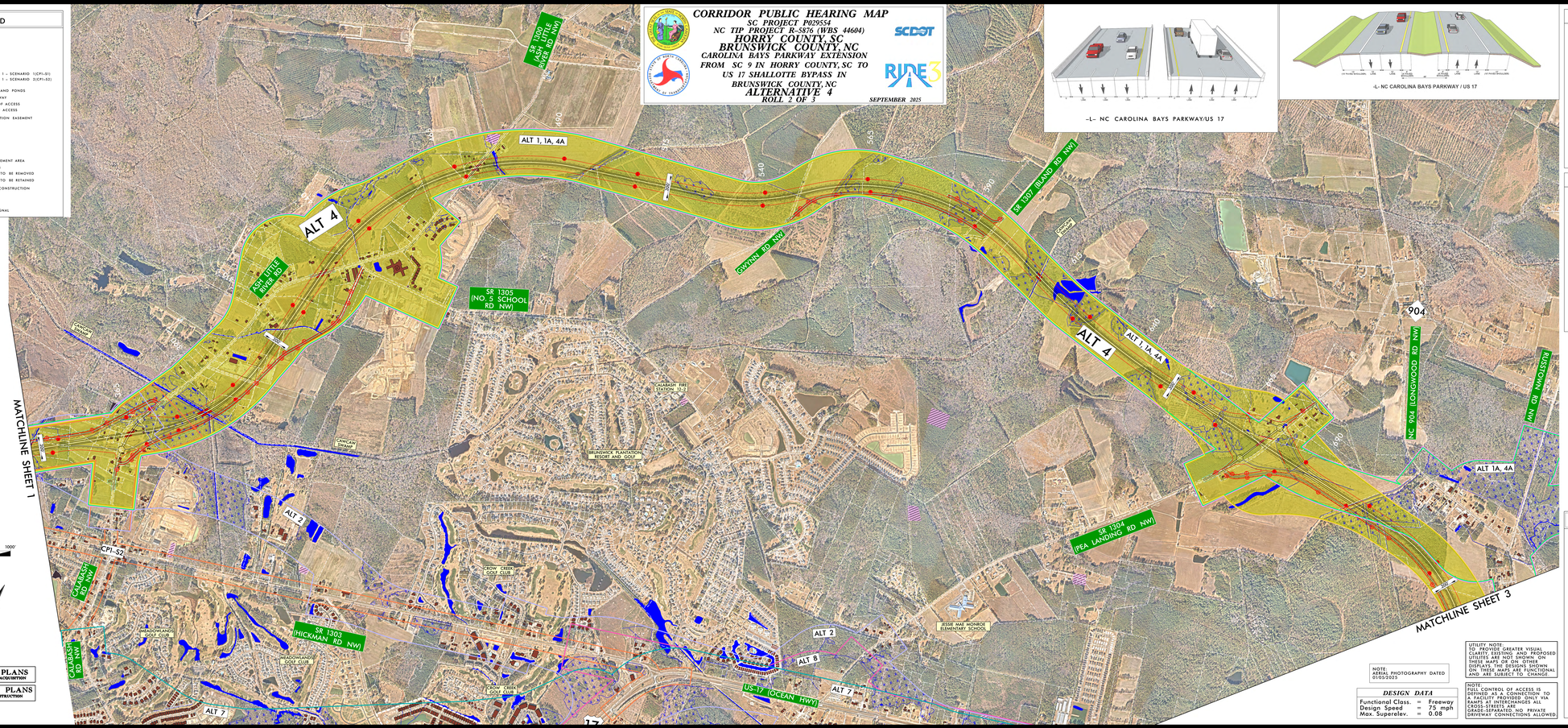

LEGEND

- ALTERNATE 1
- ALTERNATE 1A
- ALTERNATE 2
- ALTERNATE 4
- ALTERNATE 4A
- ALTERNATE 7
- ALTERNATE 8
- CONSTRUCTION PHASE 1 – SCENARIO 1(CP1-S1)
- CONSTRUCTION PHASE 1 – SCENARIO 2(CP1-S2)
- BUILDINGS
- LAKES, RIVER, STREAMS AND PONDS
- PROPOSED RIGHT OF WAY
- PROPOSED CONTROL OF ACCESS
- EXISTING CONTROL OF ACCESS
- TEMPORARY CONSTRUCTION EASEMENT
- CEMETERY
- CITY OR TOWN LINES
- PROPERTY LINES
- HISTORIC PROPERTY
- WETLAND
- PARKS
- POTENTIAL NOISE ABATEMENT AREA
- PROPOSED STRUCTURES
- EXISTING STRUCTURES TO BE REMOVED
- EXISTING STRUCTURES TO BE RETAINED
- PROPOSED LIMITS OF CONSTRUCTION
- 2019 / 2045 PRESENT ADT / FUTURE ADT
- PROPOSED TRAFFIC SIGNAL

500' 0' 500' 1000'
250'
(ENGLISH)

INCOMPLETE PLANS
DO NOT USE FOR R/W ACQUISITION

PRELIMINARY PLANS
DO NOT USE FOR CONSTRUCTION

TRAFFIC DIAGRAM



TRAFFIC DIAGRAM



LEGEND

- ALTERNATE 1
- ALTERNATE 1A
- ALTERNATE 2
- ALTERNATE 4
- ALTERNATE 4A
- ALTERNATE 7
- ALTERNATE 8
- CONSTRUCTION PHASE 1 – SCENARIO 1(CP1-S1)
- CONSTRUCTION PHASE 1 – SCENARIO 2(CP1-S2)
- BUILDINGS
- LAKES, RIVER, STREAMS AND PONDS
- PROPOSED RIGHT OF WAY
- PROPOSED CONTROL OF ACCESS
- EXISTING CONTROL OF ACCESS
- TEMPORARY CONSTRUCTION EASEMENT
- CEMETERY
- CITY OR TOWN LINES
- PROPERTY LINES
- HISTORIC PROPERTY
- WETLAND
- PARKS
- POTENTIAL NOISE ABATEMENT AREA
- PROPOSED STRUCTURES
- EXISTING STRUCTURES TO BE REMOVED
- EXISTING STRUCTURES TO BE RETAINED
- PROPOSED LIMITS OF CONSTRUCTION
- 2019 / 2045 PRESENT ADT / FUTURE ADT
- PROPOSED TRAFFIC SIGNAL

NOTE:
AERIAL PHOTOGRAPHY DATED 01/05/2025

UTILITY NOTE:
TO PROVIDE GREATER VISUAL CLARITY, EXISTING AND PROPOSED UTILITIES ARE NOT SHOWN ON THESE MAPS. OR ON OTHER DISPLAYS THE DESIGNS SHOWN ON THESE MAPS ARE FUNCTIONAL AND ARE SUBJECT TO CHANGE.

NOTE:
FULL CONTROL OF ACCESS IS DEFINED AS A CONNECTION TO A FACILITY PROVIDED ONLY VIA RAMPS AT INTERCHANGES ALL CROSS-STREETS ARE GRADE-SEPARATED. NO PRIVATE DRIVEWAY CONNECTIONS ALLOWED.

DESIGN DATA

Functional Class.	=	Freeway
Design Speed	=	75 mph
Max. Superelev.	=	0.08

CORRIDOR PUBLIC HEARING MAP
SC PROJECT P029554
NC TIP PROJECT R-5876 (WBS 44604)
HORRY COUNTY, SC
BRUNSWICK COUNTY, NC
CAROLINA BAYS PARKWAY EXTENSION
FROM SC 9 IN HORRY COUNTY, SC TO
US 17 SHALLOTTE BYPASS IN
BRUNSWICK COUNTY, NC
ALTERNATIVE 4
ROLL 2 OF 3
SEPTEMBER 2025