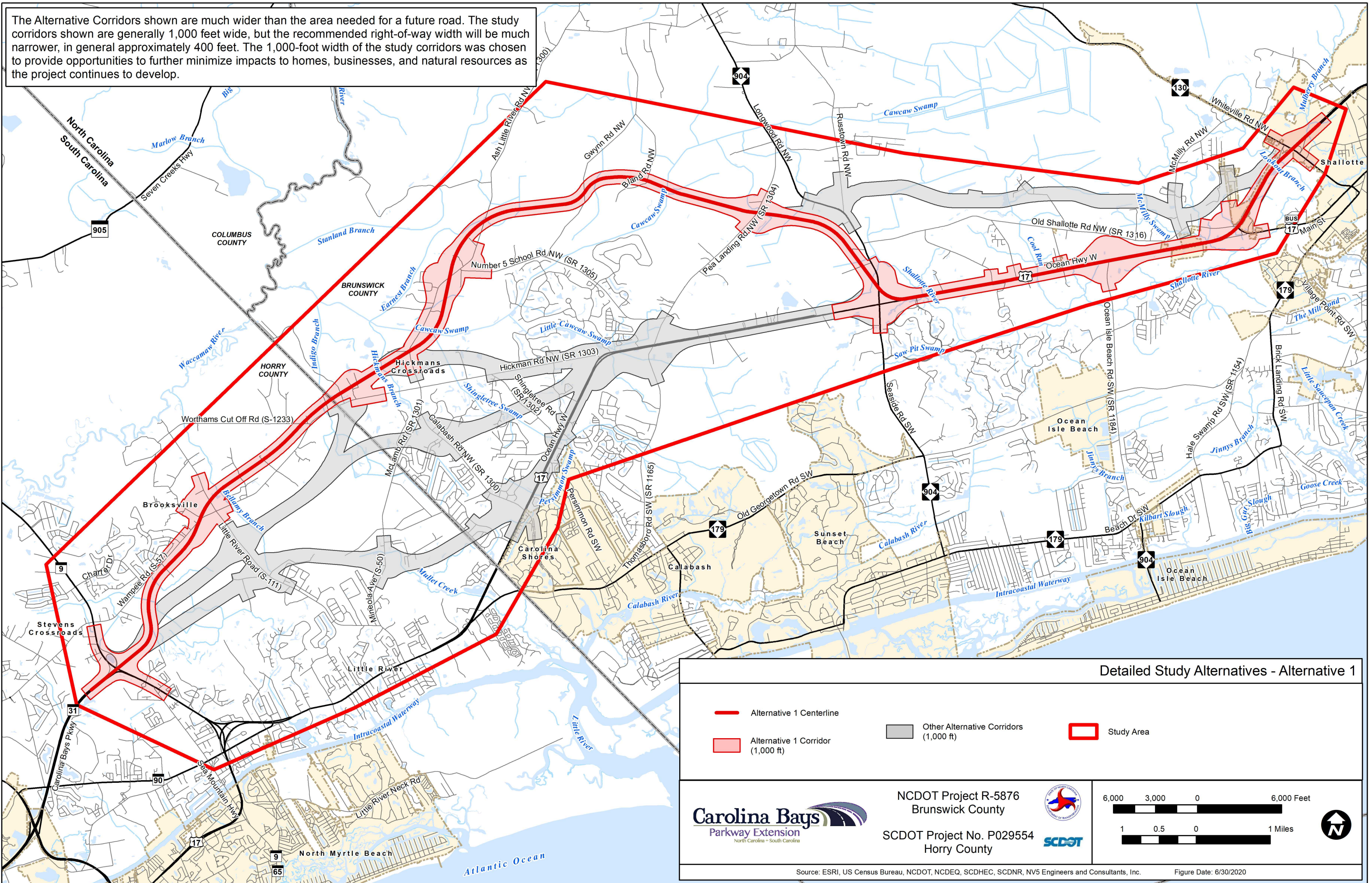







The Alternative Corridors shown are much wider than the area needed for a future road. The study corridors shown are generally 1,000 feet wide, but the recommended right-of-way width will be much narrower, in general approximately 400 feet. The 1,000-foot width of the study corridors was chosen to provide opportunities to further minimize impacts to homes, businesses, and natural resources as the project continues to develop.



Detailed Study Alternatives - Alternative 1

	Alternative 1 Centerline		Other Alternative Corridors (1,000 ft)		Study Area
	Alternative 1 Corridor (1,000 ft)				

	<p>NCDOT Project R-5876 Brunswick County</p> <p>SCDOT Project No. P029554 Horry County</p> 