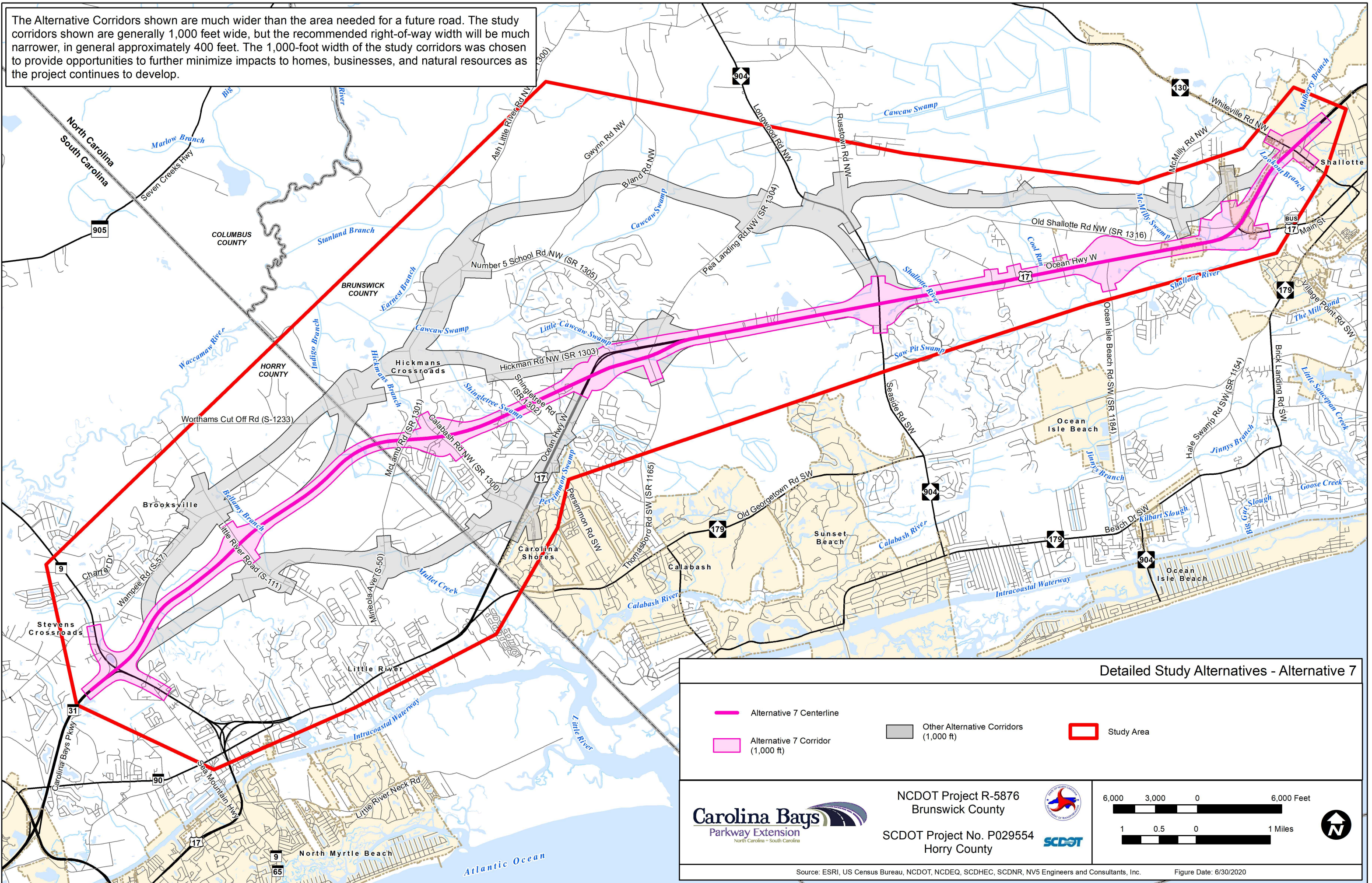

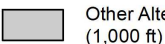









The Alternative Corridors shown are much wider than the area needed for a future road. The study corridors shown are generally 1,000 feet wide, but the recommended right-of-way width will be much narrower, in general approximately 400 feet. The 1,000-foot width of the study corridors was chosen to provide opportunities to further minimize impacts to homes, businesses, and natural resources as the project continues to develop.



Detailed Study Alternatives - Alternative 7

 Alternative 7 Centerline	 Other Alternative Corridors (1,000 ft)	 Study Area
 Alternative 7 Corridor (1,000 ft)		

	<p>NCDOT Project R-5876 Brunswick County</p> <p>SCDOT Project No. P029554 Horry County</p>			
				

Source: ESRI, US Census Bureau, NCDOT, NCDEQ, SCDHEC, SCDNR, NV5 Engineers and Consultants, Inc. Figure Date: 6/30/2020