| ROADWAY CORRIDOR OFFICIAL MAP |
| --- |
| STATE PROJECT NO. 6.401079 (R-2828) |
| SOUTHERN WAKE EXPRESSWAY |
| NORTH CAROLINA DEPARTMENT OF TRANSPORTATION |
| OFFICIAL SIGNATURE: |
| DATE OF ADOPTION: 3/7/97 |

# ROADWAY CORRIDOR OFFICIAL MAP

# SOUTHERN WAKE EXPRESSWAY

## WAKE COUNTY AND JOHNSTON COUNTY

## STATE PROJECT: 6.401079 (R-2828)

## NORTH CAROLINA
## DEPARTMENT OF TRANSPORTATION

# ROADWAY CORRIDOR OFFICIAL MAP

STATE PROJECT NO. 6.401079 (R-2828)

SOUTHERN WAKE EXPRESSWAY

NORTH CAROLINA
DEPARTMENT OF TRANSPORTATION

OFFICIAL SIGNATURE: [signature]

DATE OF ADOPTION: 3/7/97

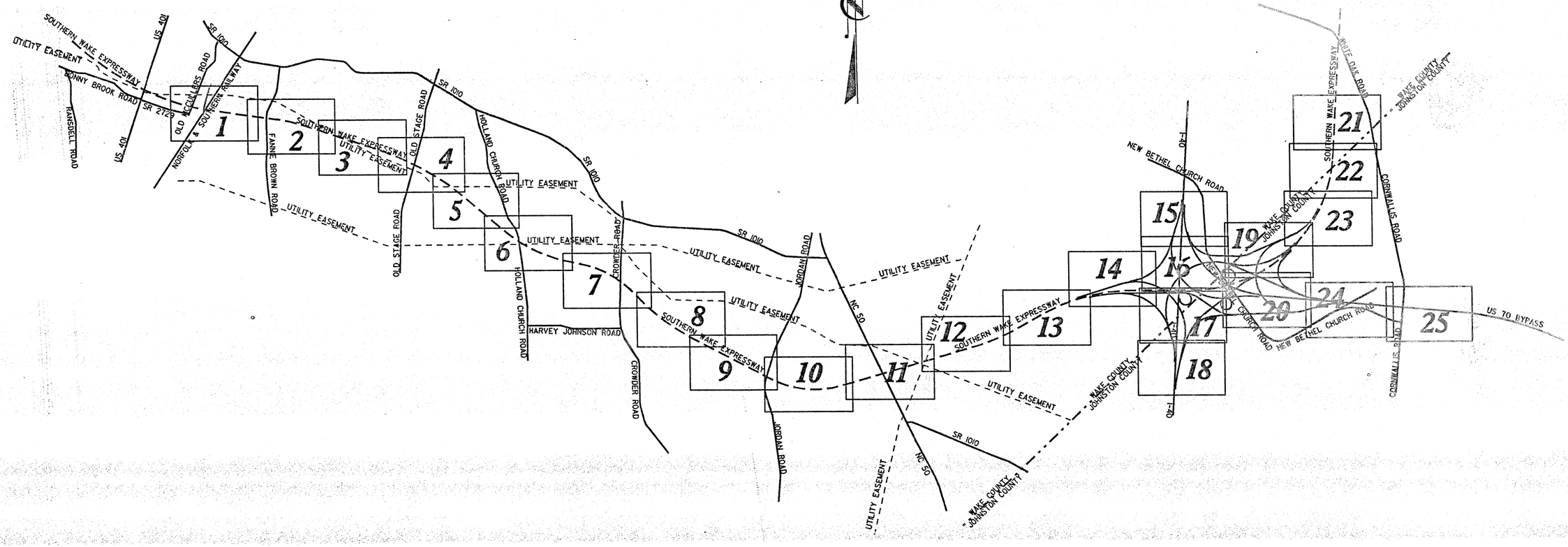

ROADWAY CORRIDOR OFFICIAL MAP

STATE PROJECT NO. 6.401079 (R-2828)

SOUTHERN WAKE EXPRESSWAY

NORTH CAROLINA DEPARTMENT OF TRANSPORTATION

OFFICIAL SIGNATURE:

DATE OF ADOPTION: 3/7/97

| NCDOT | NCPIN | PROPERTY OWNER |
|---|---|---|
| 201 | 0699022520 | RHODES, RAYMOND LEONARD |
| 202 | 0699121328 | BROWN, LANE B |
| 203 | 0699223702 | HEISLER, DAVID W & CLAIRE A |
| 204 | UNAVAIL | UNKNOWN |
| 205 | 0699321083 | BROWN, LANE B |
| 206 | 0699422621 | KING, ANNA S ET AL |
| 207 | 0699612950 | JONES, LLOYD DOUGLAS & JOSEPHINE |
| 208 | 0699508806 | JONES, LLOYD D & JOSEPHINE P |
| 209 | 0699615349 | BALL, FORREST H & DELORES G |
| 210 | 0699712099 | BALL, FORREST H & DELORES G |
| 211 | 0699705660 | BALL, FORREST H & DELORES G |
| 212 | 0698791845 | BALL, FORREST & DELORES G |
| 213 | 0698797892 | WEATHERSBEE, DONNA LYNN BALL |
| 214 | 0698799977 | STEPHENS, JODY BRIAN |
| 215 | UNAVAIL | UNKNOWN |
| 216 | 0699800195 | RHODES, RAYMOND L |
| 217 | 0699813249 | JONES, LLOYD D & JOSEPHINE D |
| 218 | 0699912171 | BALL, S H JR & MARY T |
| 219 | 0699805778 | RUSSELL, J W & VIOLA S |
| 220 | 0699804698 | MCGEE, ADDIE LEE |
| 221 | 0699805588 | EDMONDSON, SIDNEY LEE & PATRICIA B |
| 222 | 0699804339 | HIGGINS, MICHAEL D & TAMMY B |
| 223 | 0699803160 | STEWART, WILLIAM M & PATRICIA K |
| 224 | 0698893924 | KING, L D & ESSIE V |
| 225 | UNAVAIL | UNKNOWN |
| 226 | 0698893764 | RACKLEY, WALTER & SALLIE |
| 227 | 0698894347 | BALL, STERLING HENRY JR & MARY T |
| 228 | 0698994780 | BALL, S H JR & MARY T |
| 229 | 0699902535 | BALL, S H JR & MARY T |
| 230 | 0699902772 | BALL, STERLING HENRY JR |
| 231 | 1608181859 | WEATHERSPOON, WILLA M |
| 232 | 1608181163 | UPCHURCH, RUBY M |
| 233 | 1608173500 | BALL, STERLING H JR & MARY T |
| 234 | 1608276424 | SMITH, THADDEUS A & GRACE B |
| 235 | UNAVAIL | UNKNOWN |
| 236 | 1608362838 | UPCHURCH, FURMAN M & RUBY M UPCHURCH HEIRS |
| 237 | 1608475762 | SAULS, E P |
| 238 | UNAVAIL | UNKNOWN |
| 239 | 1608654912 | SAULS, MARSHALL A & BRENDA W |
| 240 | 1608653794 | PEELE, KENNETH W & DENISE S |
| 241 | 1608653597 | PETTI, GLEN D & RITA KAY |
| 242 | 1608653492 | GREGORY, WILLIAM ARTHUR JR & BEVERLY R GREGORY |
| 243 | 1608762066 | SORRELL, CLEO S |
| 244 | 1608657669 | PERRY, W G & CARL JOY ET AL |
| 245 | 1608657514 | MAYNARD, MAGDALENE G |
| 246 | 1608656352 | DURAN, MIGUEL P & AMANDA G |
| 247 | UNAVAIL | UNKNOWN |
| 248 | 1608657046 | DURAN, MIQUEL P & AMANDA G |
| 249 | 1608750469 | PERRY, W G & CARL JOY ET AL |
| 250 | 1608755332 | MAYNARD, MAGDALENE G |
| 251 | 1608744632 | HICKS, LINWOOD THOMAS & CAROLYN |

| NCDOT | NCPIN | PROPERTY OWNER |
|---|---|---|
| 252 | 1608747362 | HICKS, LINWOOD THOMAS & CAROLYN |
| 253 | 1608748864 | FORD, CARL L JR & SHEILA W |
| 254 | 1608749788 | POWELL, GEORGE R & KAREN P |
| 255 | 1608846205 | LEACH, THAD HEIRS % ARMSTEAD LEACH |
| 256 | 1608735578 | YDE, MARTIN H & WENDY L |
| 257 | 1608930724 | SIMPKINS, WALTER E JR |
| 258 | 1608839115 | SIMPKINS, WALTER E JR & HILDA |
| 259 | 1608932034 | HATCHER, HAZEL S & CECIL DWIGHT |
| 260 | 1608931709 | SIMPKINS, WALTER E JR & HILDA |
| 261 | 1608934705 | PENDERGRAFT, HILDA SIMPKINS |
| 262 | 1608936260 | LASSITER, DAVID E & SUSAN S |
| 263 | 1618037803 | CROWDER, SALLIE HRS C/O ANNIE LOFTIN |
| 264 | 1618023622 | MCNALLY, KATIE B |
| 265 | 1618122426 | PARTIN, EMILY S |
| 266 | 1618220434 | BYRD, WILLIAM G & JEAN H |
| 267 | 1618222198 | PARTIN, EMILY SAULS |
| 268 | 1618113674 | ROBUCK, FRANKLIN LEWIS JR |
| 269 | 1618216904 | FIELD, EDWARD B & TRACY L |
| 270 | 1618215844 | SCOTT, JACQUELINE B & MARIO |
| 271 | 1618214655 | BYRD, WILLIAM GERALD |
| 272 | 1618310706 | JORDAN, CLYDE J & MARGURITE P |
| 273 | 1618310214 | SANDY, GEORGE F |
| 274 | 1618319764 | PHILLIPPE, DONALD K & HOPE S |
| 275 | 1618401779 | WILLIS, EBIN HARDY & MARGARET WILEY |
| 276 | 1618521280 | DEAN, REX M |
| 277 | 1618526317 | GRISSOM, BILLY M & LORENE |
| 278 | 1618611625 | PENNY, HORACE DONALD |
| 279 | 1618625618 | NORRIS, STACY & BETTY L |
| 280 | 1618625469 | NORRIS, S GREGG & SHANNON B |
| 281 | 1618625383 | NORRIS, STACY & BETTY L |
| 282 | 1618608641 | STEVENS, LENA B |
| 283 | 1618710368 | PENNY, JULIA B |
| 284 | 1618711300 | PENNY, JULIA B |
| 285 | 1618711188 | JOHNSON, WAYNE ROBIN |
| 286 | 1618711188 | JOHNSON, WAYNE ROBIN |
| 287 | 1618712056 | PENNY, GARLAND K & ODELL MCGEE |
| 288 | 1618936967 | T H TURNER FARMS INC |
| 289 | 1618711965 | DEJARNETTE, SUSAN P & RANDY |
| 290 | 1618822044 | PENNY, GARLAND KENNETH |
| 291 | 1618713530 | PENNY, MEREDYTH MCGEE & ASHLEY RAY WIMBERLY |
| 292 | 1618714274 | PENNY, GARLAND K & ODELL M |
| 293 | 1618816547 | PENNY, RANDY KENNETH & BILLIE ROSE MATTHEWS |
| 294 | 1618901819 | HICKS, MABEL PARRISH |
| 295 | 1628027680 | HOVALDT, KENNETH W & REGINA LEE |
| 296 | UNAVAIL | UNKNOWN |
| 297 | 1628135570 | HOVALDT, KENNETH W & REGINA LEE |
| 298 | 1628230133 | ANDERSON, THOMAS P & MELISSA T |
| 299 | 1628312838 | UNDERHILL, TIMOTHY CARLYLE |
| 300 | 1628377002 | TOWN OF GARNER |
| 301 | 1628578153 | BRYAN, ROBERT A & JEAN B |
| 302 | 1628761326 | HENDERSON, B T II ET AL |

| NCDOT | NCPIN | PROPERTY OWNER |
|---|---|---|
| 303 | UNAVAIL | HENDERSON, B T II ET AL |
| 304 | UNAVAIL | GODWIN, DAVID |
| 305 | 1628964979 | GODWIN, DAVID |
| 306 | UNAVAIL | GODWIN, DAVID |
| 307 | 1628841756 | HENDERSON, B T II ET AL (JOHNSTON CO PIN # 1628923935) |
| 308 | 1628985781 | WHITE, MARY POWELL WARD ET AL |
| 309 | UNAVAIL | GODWIN, DAVID |
| 310 | 1638054136 | JOHNSON, J PEELE HEIRS |
| 311 | 1638173935 | BRYAN, ROBERT A JEAN (JOHNSTON CO PIN # 1638273008) |
| 312 | 1639403537 | AMAN, JOHN R (JOHNSTON CO PIN # 1638494166) |
| 313 | 1638496199 | AMAN, JOHN R |
| 314 | 1639409657 | AMAN, JOHN R (JOHNSTON CO PIN # 1638590356) |
| 315 | 1639512452 | AMAN, JOHN R |
| 316 | 1639421182 | BURNETTE, R GARLAND |
| 317 | 0638799635 | BOWLING, LEE J & JULIA S |
| 318 | UNAVAIL | UNKNOWN |
| 319 | UNAVAIL | UNKNOWN |
| 320 | 1628956885 | JOHNSON, CHARLIE |
| 321 | 1638022951 | JOHNSON, MADGE G & GENE A SCOTT |
| 322 | 1638025925 | TROTTER, C R & OTHERS |
| 323 | 1638038823 | JONES, OTHA |
| 324 | 1638120598 | JOHNSON, MADGE |
| 325 | 1638241200 | HARPER, MIRIAM G |
| 326 | 1638045352 | JONES, OTHA |
| 327 | 1638066037 | SOROKO, FRANCIS E |
| 328 | 1638156612 | ROBINSON, DANIEL Y |
| 329 | 1638253267 | COCHRAN, GERALD W & CAROLYN H |
| 330 | 1638243805 | HINTON, DAVID C & LORETTA |
| 331 | 1638247537 | HARPER, ALAN A JR & JOHN D HARPER & OTHERS |
| 332 | 1638248019 | HARPER, ALAN A JR & JOHN D HARPER & OTHERS |
| 333 | 1638332871 | GRANT, WILLFREY F JR |
| 334 | 1638438638 | LEE, CHARLES H |
| 335 | 1638549218 | WILSON, JERRY L & VICKI B |
| 336 | 1638635525 | AUSTIN, JESSE H JR |
| 337 | 1638444946 | UMSTEAD, WILLIS C |
| 338 | 1638444946 | UMSTEAD, WILLIS C |
| 339 | 1638460528 | LUCAS, JAMES A SR |
| 340 | 1638576264 | LUCAS, JAMES A SR & MARIE |
| 341 | 1638387305 | AMAN, JOHN R |
| 342 | 1638486760 | AMAN, JOHN R |
| 343 | 1638681709 | JOHNSON, NELL R |
| 344 | 1638590678 | ARCADIAN CONSTRUCTION CO., INC |
| 345 | 1638590875 | ARCADIAN CONSTRUCTION CO., INC |
| 346 | 1638592943 | BUOL, GREGORY S & MARY D BUOL |
| 347 | 1639501295 | AMAN, JOHN R |
| 348 | 1638140802 | BANNISTER & GLOVER DEVELOPMENT |
| 349 | 1638140605 | BANNISTER & GLOVER DEVELOPMENT |
| 350 | 1638140523 | BANNISTER & GLOVER DEVELOPMENT |
| 351 | 1638038740 | JONES, OTHA |
| 352 | 1638141562 | BANNISTER & GLOVER DEVELOPMENT |
| 353 | 1638049366 | BANNISTER & GLOVER DEVELOPMENT |
| 354 | 1638142422 | BANNISTER & GLOVER DEVELOPMENT |
| 355 | 1638142360 | BANNISTER & GLOVER DEVELOPMENT |
| 356 | 1638143232 | BANNISTER & GLOVER DEVELOPMENT |
| 357 | 1638144189 | BANNISTER & GLOVER DEVELOPMENT |
| 358 | 1638144021 | BANNISTER & GLOVER DEVELOPMENT |
| 359 | 1638143865 | BANNISTER & GLOVER DEVELOPMENT |
| 360 | 1638735702 | HARRELL, JILES P II & KIMBERELY |
| 361 | 1628761326 | HENDERSON, B T II ET AL |

ROADWAY CORRIDOR
OFFICIAL MAP

STATE PROJECT NO. 6.401079 (R-2828)

SOUTHERN WAKE EXPRESSWAY

NORTH CAROLINA
DEPARTMENT OF TRANSPORTATION

OFFICIAL SIGNATURE: [signature]

DATE OF ADOPTION: 01/17/08

# ROADWAY CORRIDOR OFFICIAL MAP

STATE PROJECT NO. 6.401079 (R-2828)

SOUTHERN WAKE EXPRESSWAY

NORTH CAROLINA DEPARTMENT OF TRANSPORTATION

OFFICIAL SIGNATURE:

DATE OF ADOPTION: 3/7/97

SCALE: 1"=200'

MAP NO. 1 OF 25

POND

SR 2722

SMITH HARVEY RD

END ROADWAY CORRIDOR OFFICIAL MAP FOR STATE PROJECT R-2721 PREVIOUSLY RECORDED AUGUST 2, 1996

N 692,908
E 2,089,994

COLONIAL PIPELINE EASEMENT 50'

N 692,806
E 2,090,398

N 692,736
E 2,090,878

N 692,551
E 2,091,763

202

MATCHLINE MAP NO. 2

SR 2729

POND

POND

BEGIN ROADWAY CORRIDOR OFFICIAL MAP FOR STATE PROJECT R-2828

N 692,470
E 2,089,943

201

N 692,376
E 2,090,343

202

N 692,492
E 2,089,758

N 692,261
E 2,091,713

POND

NORFOLK SOUTHERN RAILROAD

POND

# ROADWAY CORRIDOR OFFICIAL MAP

STATE PROJECT NO. 6.401079 (R-2828)

SOUTHERN WAKE EXPRESSWAY

NORTH CAROLINA
DEPARTMENT OF TRANSPORTATION

OFFICIAL SIGNATURE:

DATE OF ADOPTION: 3/7/97

SCALE: 1"=200'

MAP NO. 2 OF 25

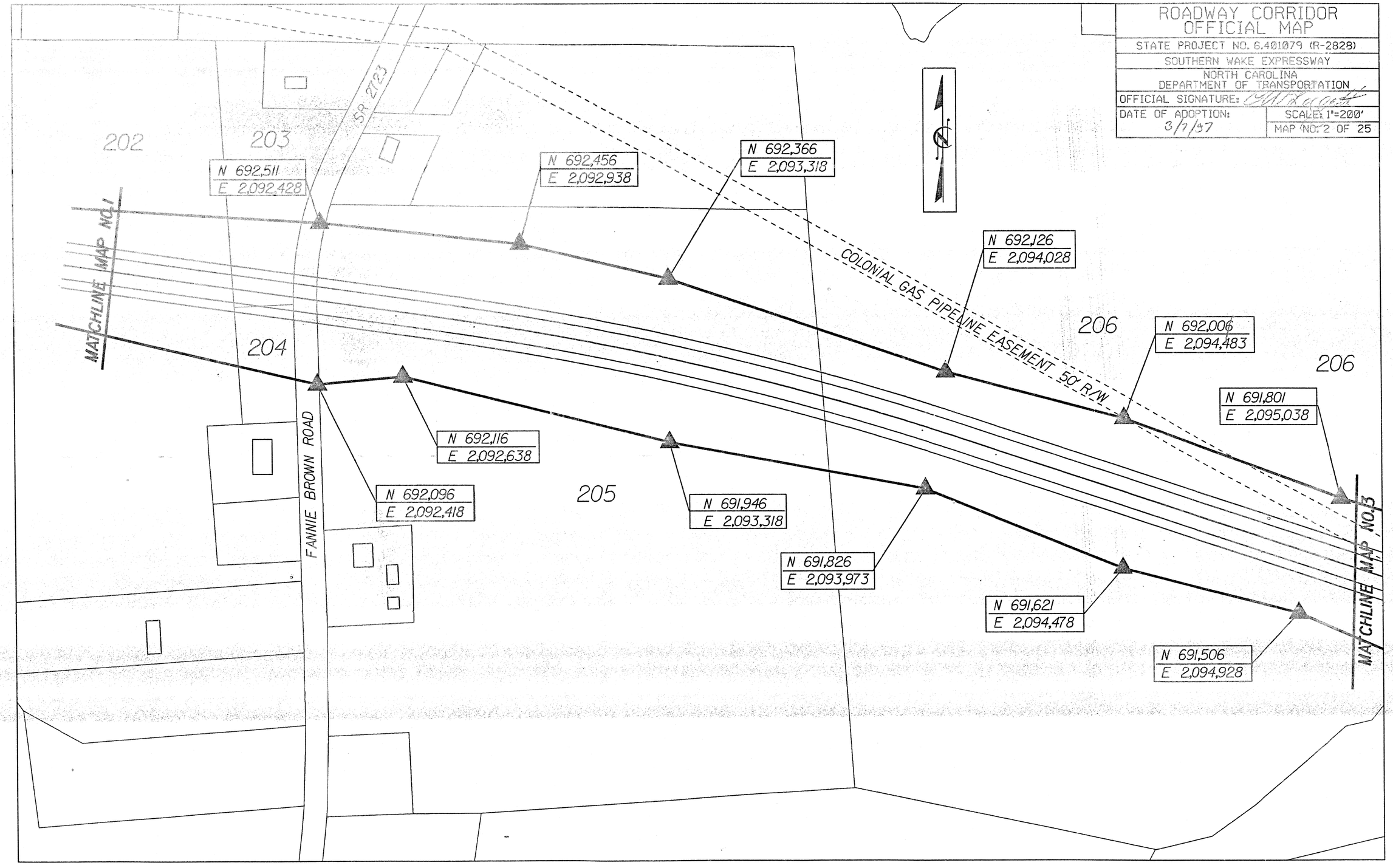

# ROADWAY CORRIDOR OFFICIAL MAP

STATE PROJECT NO. 6.401079 (R-2828)

SOUTHERN WAKE EXPRESSWAY

NORTH CAROLINA DEPARTMENT OF TRANSPORTATION

OFFICIAL SIGNATURE: [signature]

DATE OF ADOPTION: 3/7/97

SCALE: 1"=200'

MAP NO. 3 OF 25

206

N 691,801
E 2,095,038

N 691,606
E 2,095,658

207

N 691,461
E 2,096,293

MATCHLINE MAP NO.2

N 691,506
E 2,094,928

209

N 691,246
E 2,096,953

210

N 691,101
E 2,097,248

N 691,366
E 2,095,248

N 691,306
E 2,095,553

208

N 691,241
E 2,095,828

N 691,061
E 2,096,218

211

POND

COLONIAL PIPELINE EASEMENT 50'

N 690,676
E 2,097,108

MATCHLINE MAP NO.4

N 690,466
E 2,097,378

212

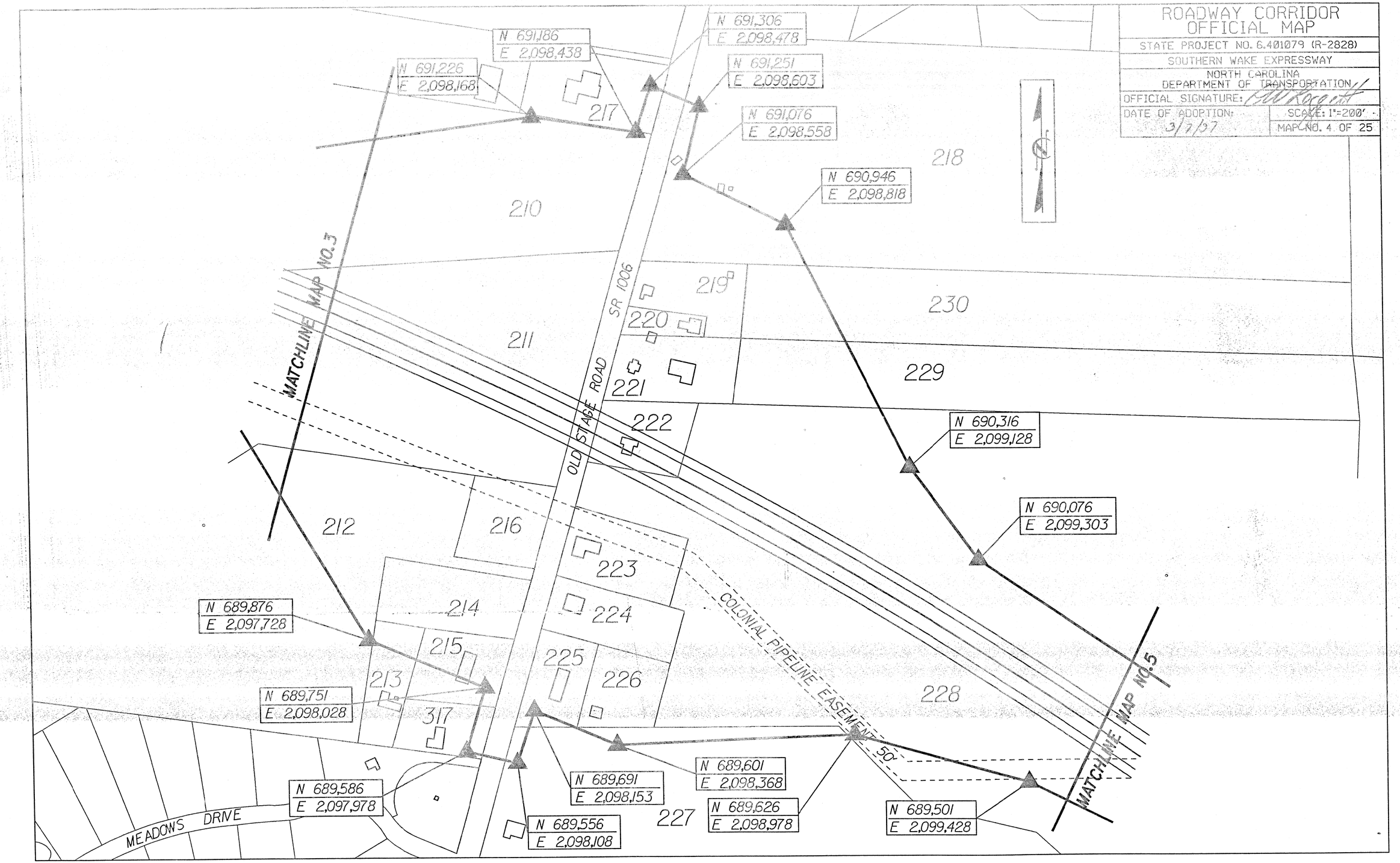
ROADWAY CORRIDOR
OFFICIAL MAP
STATE PROJECT NO. 6.401079 (R-2828)
SOUTHERN WAKE EXPRESSWAY
NORTH CAROLINA
DEPARTMENT OF TRANSPORTATION
OFFICIAL SIGNATURE:
DATE OF ADOPTION:
3/7/97
SCALE: 1"=200'
MAP NO. 4 OF 25
N 691,186
E 2,098,438
N 691,226
E 2,098,168
N 691,306
E 2,098,478
N 691,251
E 2,098,603
N 691,076
E 2,098,558
N 690,946
E 2,098,818
N 690,316
E 2,099,128
N 690,076
E 2,099,303
N 689,876
E 2,097,728
N 689,751
E 2,098,028
N 689,586
E 2,097,978
N 689,556
E 2,098,108
N 689,691
E 2,098,153
N 689,601
E 2,098,368
N 689,626
E 2,098,978
N 689,501
E 2,099,428
217
218
210
219
220
230
211
221
229
222
212
216
223
214
224
215
225
226
213
317
228
227
MATCHLINE MAP NO.3
MATCHLINE MAP NO.5
SR 1006
OLD STAGE ROAD
COLONIAL PIPELINE EASEMENT 50'
MEADOWS DRIVE

# ROADWAY CORRIDOR OFFICIAL MAP

STATE PROJECT NO. 6.401079 (R-2828)

SOUTHERN WAKE EXPRESSWAY

NORTH CAROLINA
DEPARTMENT OF TRANSPORTATION

OFFICIAL SIGNATURE:

DATE OF ADOPTION: 3/7/97

SCALE: 1"=200'

MAP NO. 5 OF 25

N 689,686
E 2,099,878

N 689,501
E 2,099,428

N 689,376
E 2,099,678

N 689,076
E 2,100,587

N 689,741
E 2,100,998

N 688,476
E 2,100,848

N 688,266
E 2,101,628

N 688,006
E 2,101,288

N 687,996
E 2,101,958

MATCHLINE MAP NO.4

MATCHLINE MAP NO.6

COLONIAL PIPELINE EASEMENT 50' R/W

SR 2725 HOLLAND CHURCH ROAD

228

227

231

232

POND

POND

# ROADWAY CORRIDOR OFFICIAL MAP

STATE PROJECT NO. 6.401079 (R-2828)

SOUTHERN WAKE EXPRESSWAY

NORTH CAROLINA
DEPARTMENT OF TRANSPORTATION

OFFICIAL SIGNATURE: [signature]

DATE OF ADOPTION: 3/7/97

SCALE: 1"=200'

MAP NO. 6 OF 25

POND

MATCHLINE MAP NO.5

232

N 687,996
E 2,101,958

233

N 687,476
E 2,101,963

234

235

N 687,276
E 2,102,918

236

N 686,931
E 2,103,638

CAROLINA POWER AND LIGHT EASEMENT 180' R/W

N 687,176
E 2,102,328

SR 2725
HOLLAND CHURCH ROAD

N 686,906
E 2,102,853

N 686,776
E 2,104,083

MATCHLINE MAP NO.7

236

N 686,516
E 2,103,818

N 686,416
E 2,104,188

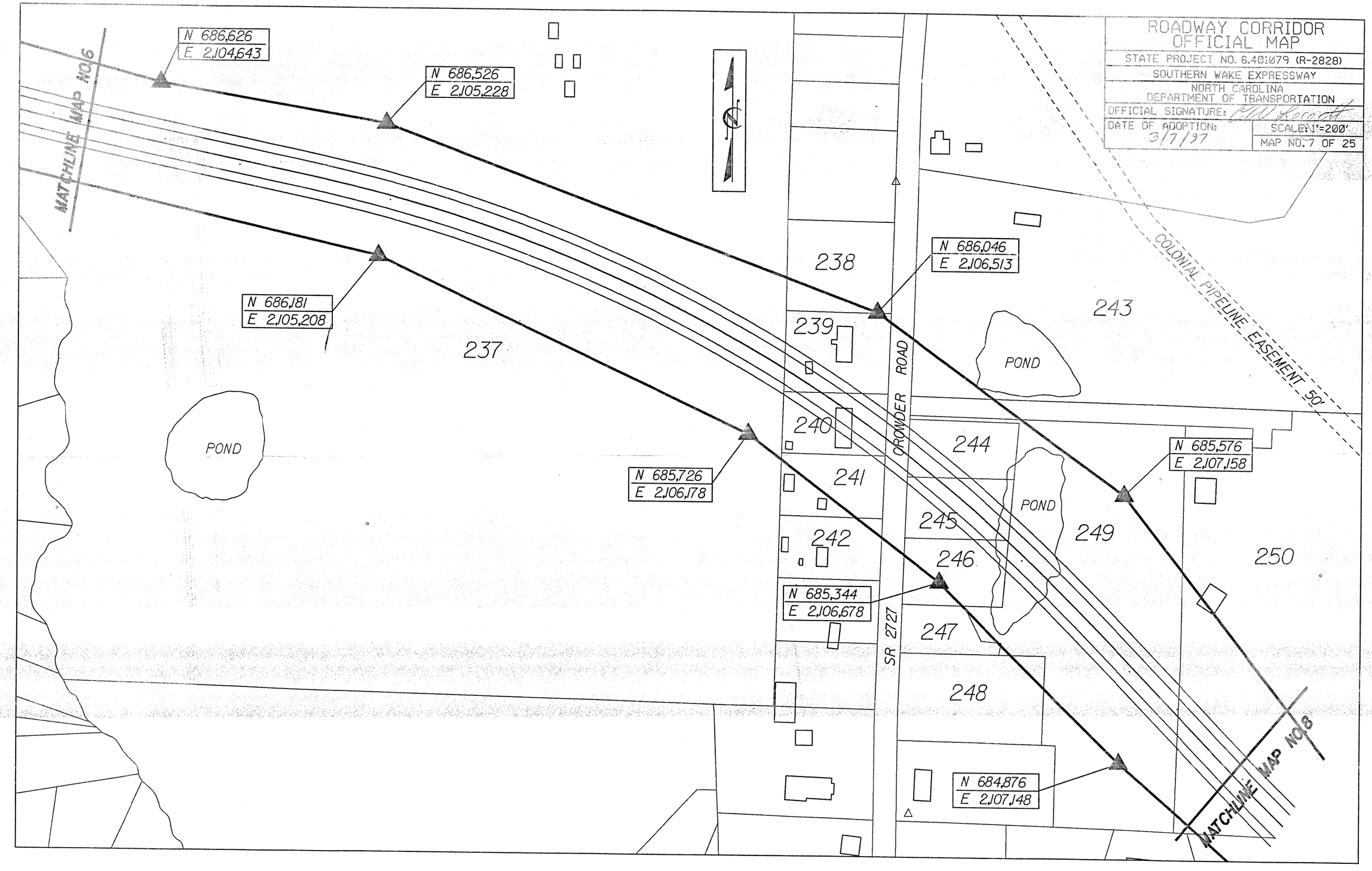
ROADWAY CORRIDOR
OFFICIAL MAP
STATE PROJECT NO. 6.401079 (R-2828)
SOUTHERN WAKE EXPRESSWAY
NORTH CAROLINA
DEPARTMENT OF TRANSPORTATION
OFFICIAL SIGNATURE:
DATE OF ADOPTION:
3/7/97
SCALE: 1"=200'
MAP NO. 7 OF 25
MATCHLINE MAP NO. 6
MATCHLINE MAP NO. 8
N 686,626
E 2,104,643
N 686,526
E 2,105,228
N 686,181
E 2,105,208
N 685,726
E 2,106,178
N 686,046
E 2,106,513
N 685,576
E 2,107,158
N 685,344
E 2,106,678
N 684,876
E 2,107,148
237
238
239
240
241
242
243
244
245
246
247
248
249
250
POND
POND
POND
CROWDER ROAD
SR 2727
COLONIAL PIPELINE EASEMENT 50'

# ROADWAY CORRIDOR OFFICIAL MAP

STATE PROJECT NO. 6.401079 (R-2828)

SOUTHERN WAKE EXPRESSWAY

NORTH CAROLINA
DEPARTMENT OF TRANSPORTATION

OFFICIAL SIGNATURE:

DATE OF ADOPTION: 3/7/97

SCALE: 1"=200'

MAP NO. 8 OF 25

MATCHLINE MAP NO.7

N 684,876
E 2,107,698

COLONIAL PIPELINE EASEMENT 50'

SR 2730

SHANNONDALE DRIVE

JOE LEACH ROAD

250

253

254

251

252

255

N 684,306
E 2,108,268

N 684,109
E 2,108,515

N 684,086
E 2,108,048

N 683,806
E 2,108,378

256

258

N 683,386
E 2,108,983

259

260

261

251

318

N 683,656
E 2,109,318

263

319

N 683,246
E 2,110,038

264

MATCHLINE MAP No.9

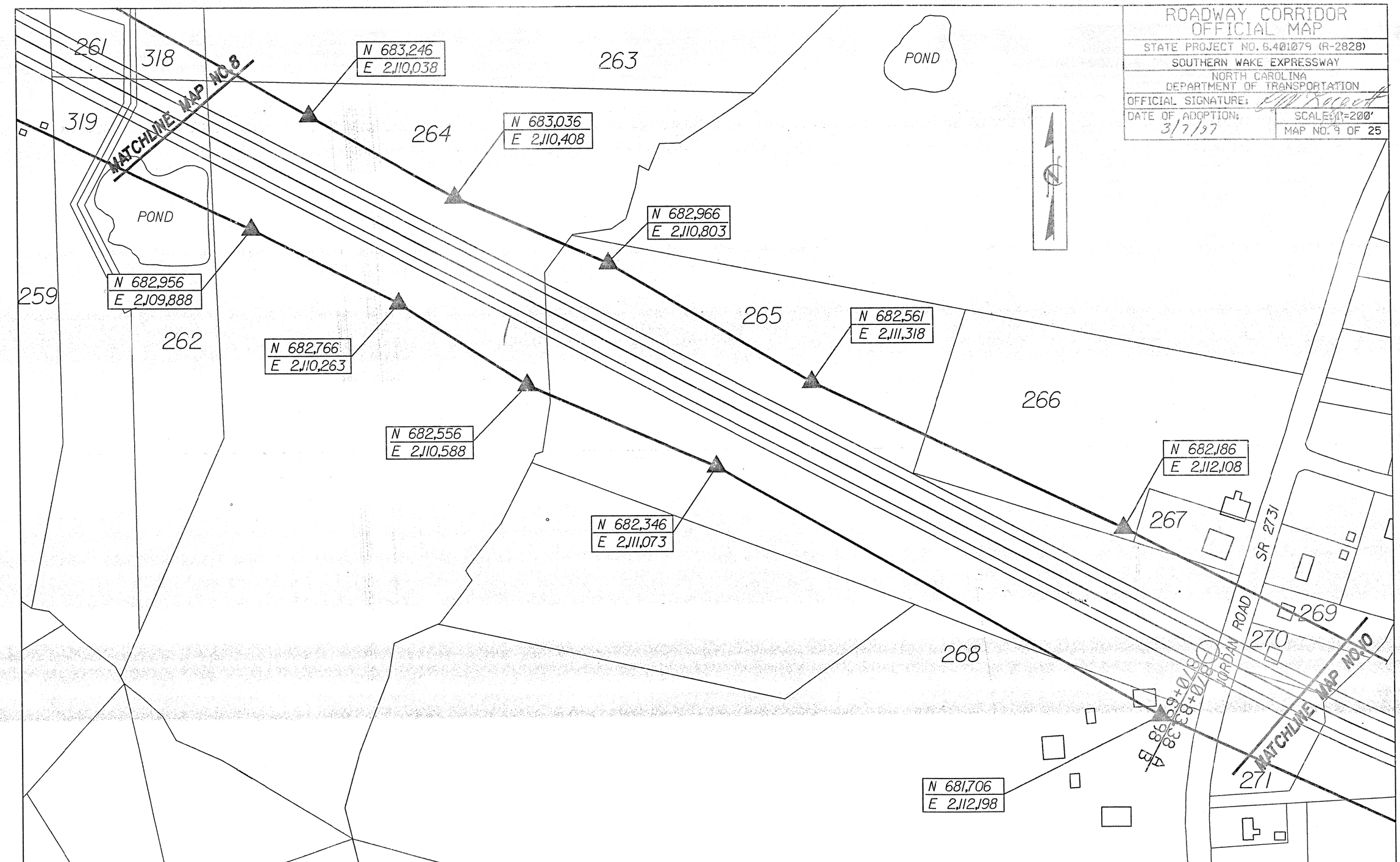
ROADWAY CORRIDOR
OFFICIAL MAP
STATE PROJECT NO. 6.401079 (R-2828)
SOUTHERN WAKE EXPRESSWAY
NORTH CAROLINA
DEPARTMENT OF TRANSPORTATION
OFFICIAL SIGNATURE:
DATE OF ADOPTION:
3/7/97
SCALE: 1"=200'
MAP NO. 9 OF 25
MATCHLINE MAP NO. 8
MATCHLINE MAP NO. 10
POND
POND
N 683,246
E 2,110,038
N 683,036
E 2,110,408
N 682,966
E 2,110,803
N 682,956
E 2,109,888
N 682,766
E 2,110,263
N 682,561
E 2,111,318
N 682,556
E 2,110,588
N 682,346
E 2,111,073
N 682,186
E 2,112,108
N 681,706
E 2,112,198
261
318
319
263
264
265
266
267
268
269
270
271
259
262
SR 2731
JORDAN ROAD
870+83.38 A
870+69.98 B

# ROADWAY CORRIDOR OFFICIAL MAP

STATE PROJECT NO. 6.401079 (R-2828)

SOUTHERN WAKE EXPRESSWAY

NORTH CAROLINA
DEPARTMENT OF TRANSPORTATION

OFFICIAL SIGNATURE: Bill Harrott

DATE OF ADOPTION: 3/7/97

SCALE: 1"=200'

MAP NO. 10 OF 25

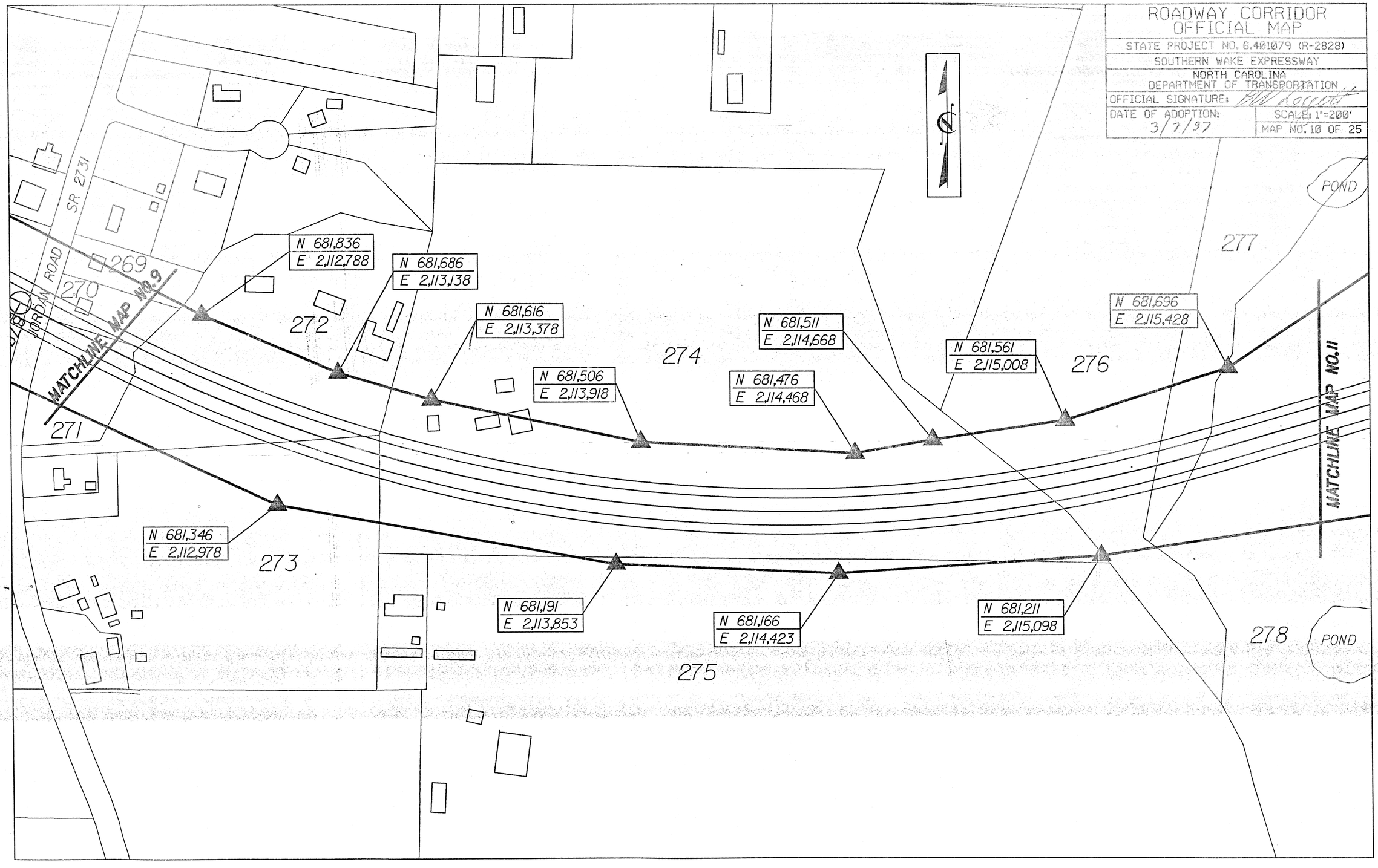

# ROADWAY CORRIDOR OFFICIAL MAP

STATE PROJECT NO. 6.401079 (R-2828)

SOUTHERN WAKE EXPRESSWAY

NORTH CAROLINA
DEPARTMENT OF TRANSPORTATION

OFFICIAL SIGNATURE: H. W. Lacy

DATE OF ADOPTION: 3/7/97

SCALE: 1"=200'

MAP NO. 11 OF 25

N 682,716
E 2,116,548

N 682,776
E 2,116,677

N 682,751
E 2,117,238

N 682,611
E 2,116,757

N 682,596
E 2,117,738

N 682,596
E 2,118,383

COLONIAL PIPELINE EASEMENT 50' R/W

POND

279

N 682,566
E 2,116,618

280

281

288

50

N 682,441
E 2,116,213

MATCHLINE MAP NO. 12

290

289

N 682,026
E 2,118,258

CAROLINA POWER & LIGHT POWER EASEMENT 90'

N 681,956
E 2,115,818

MATCHLINE MAP NO. 10

POND

278

291

293

283

N 681,276
E 2,117,218

284

282

285

N 681,426
E 2,117,678

N 681,326
E 2,117,348

292

286

N 681,176
E 2,117,413

287

POND

N 681,346
E 2,116,003

N 681,136
E 2,116,728

N 681,116
E 2,117,293

POND

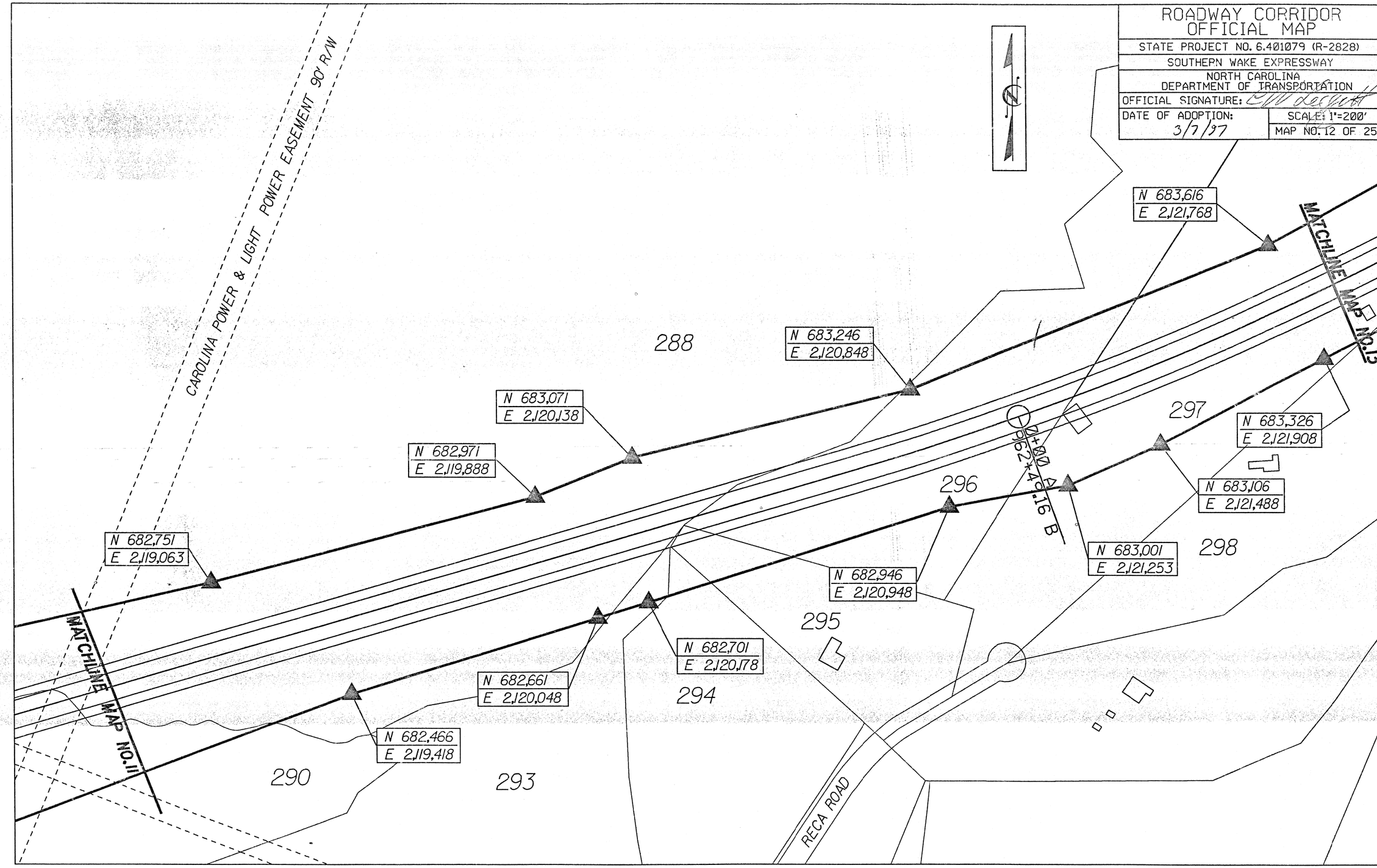
ROADWAY CORRIDOR
OFFICIAL MAP
STATE PROJECT NO. 6.401079 (R-2828)
SOUTHERN WAKE EXPRESSWAY
NORTH CAROLINA
DEPARTMENT OF TRANSPORTATION
OFFICIAL SIGNATURE:
DATE OF ADOPTION:
3/7/97
SCALE: 1"=200'
MAP NO. 12 OF 25
CAROLINA POWER & LIGHT POWER EASEMENT 90' R/W
MATCHLINE MAP NO.13
MATCHLINE MAP NO.11
N 683,616
E 2,121,768
N 683,246
E 2,120,848
N 683,071
E 2,120,138
N 682,971
E 2,119,888
N 682,751
E 2,119,063
N 683,326
E 2,121,908
N 683,106
E 2,121,488
N 683,001
E 2,121,253
N 682,946
E 2,120,948
N 682,701
E 2,120,178
N 682,661
E 2,120,048
N 682,466
E 2,119,418
288
297
296
298
295
294
293
290
RECA ROAD

# ROADWAY CORRIDOR OFFICIAL MAP

STATE PROJECT NO. 6.401079 (R-2828)

SOUTHERN WAKE EXPRESSWAY

NORTH CAROLINA
DEPARTMENT OF TRANSPORTATION

OFFICIAL SIGNATURE: [signature]

DATE OF ADOPTION: 3/7/97

SCALE: 1"=200'

MAP NO. 13 OF 25

N 685,026
E 2,124,508

N 684,896
E 2,124,258

N 684,866
E 2,124,078

N 684,636
E 2,123,608

N 684,256
E 2,122,918

N 684,801
E 2,124,938

N 684,616
E 2,124,483

N 684,556
E 2,124,218

N 683,941
E 2,123,083

MATCHLINE MAP NO. 14

MATCHLINE MAP NO. 12

300

301

297

298

299

# ROADWAY CORRIDOR OFFICIAL MAP

STATE PROJECT NO. 6.401079 (R-2828)

SOUTHERN WAKE EXPRESSWAY

NORTH CAROLINA DEPARTMENT OF TRANSPORTATION

OFFICIAL SIGNATURE: [signature]

DATE OF ADOPTION: 3/7/97

SCALE: 1"=200'

MAP NO. 14 OF 25

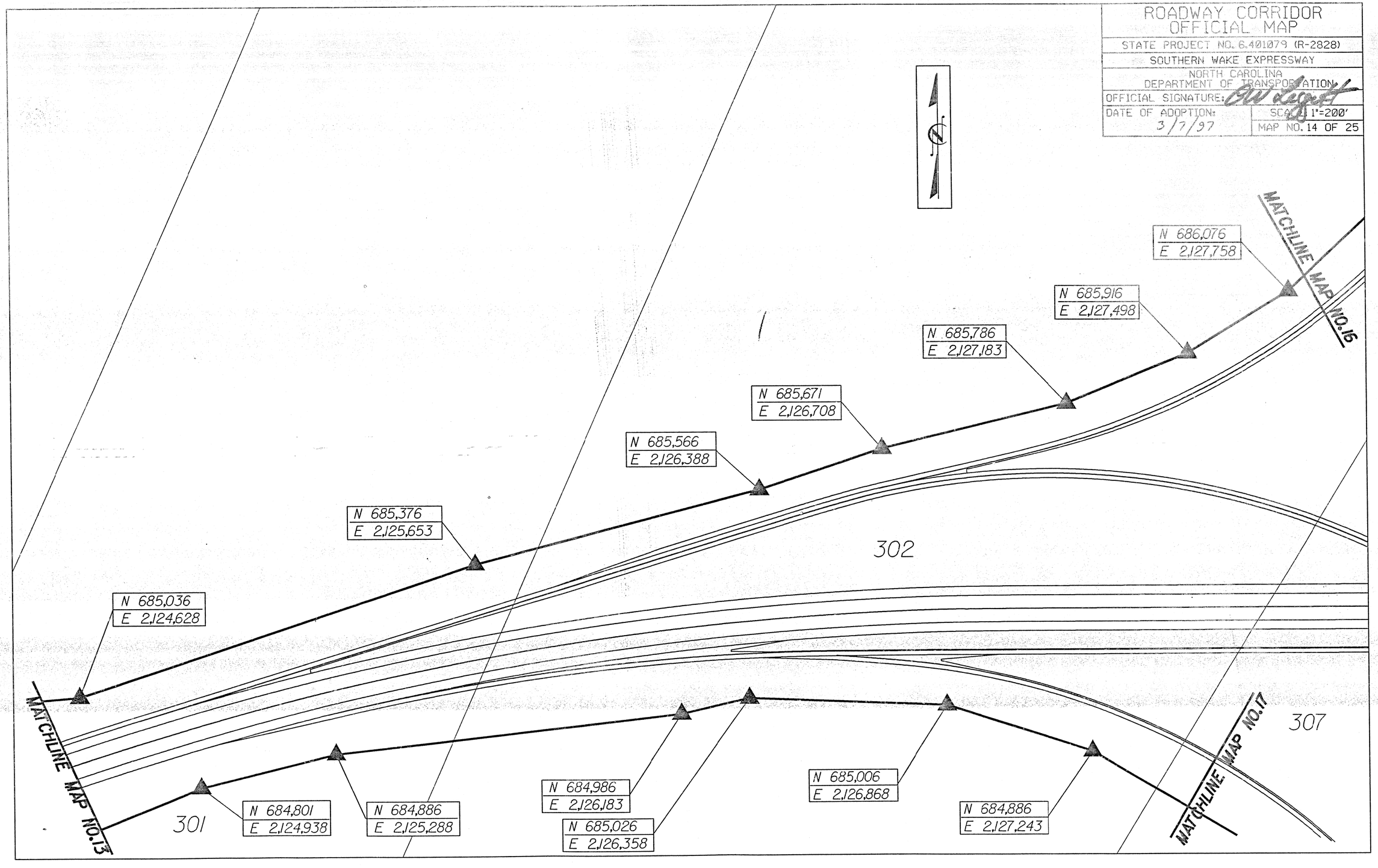

# ROADWAY CORRIDOR OFFICIAL MAP

STATE PROJECT NO. 6.401079 (R-2828)

SOUTHERN WAKE EXPRESSWAY

NORTH CAROLINA
DEPARTMENT OF TRANSPORTATION

OFFICIAL SIGNATURE:

DATE OF ADOPTION: 3/7/97

SCALE: 1"=200'

MAP NO. 15 OF 25

N 688,751
E 2,129,228

N 688,369
E 2,128,854

N 688,186
E 2,129,218

N 687,961
E 2,128,723

N 687,796
E 2,129,278

N 687,691
E 2,128,633

N 687,336
E 2,129,403

N 687,411
E 2,128,538

N 687,116
E 2,129,538

308

303

361

361

309

304

305

305

I-40

40

NEW BETHEL CHURCH ROAD

SR 2703

POND

POND

MATCHLINE MAP NO.16

# ROADWAY CORRIDOR OFFICIAL MAP

STATE PROJECT NO. 6.401079 (R-2828)

SOUTHERN WAKE EXPRESSWAY

NORTH CAROLINA
DEPARTMENT OF TRANSPORTATION

OFFICIAL SIGNATURE: [signature]

DATE OF ADOPTION: 3/7/97

SCALE: 1"=200'

MAP NO. 16 OF 25

MATCHLINE MAP NO.15

MATCHLINE MAP NO.19

MATCHLINE MAP NO.14

N 687,116
E 2,129,538

N 686,801
E 2,129,963

N 686,906
E 2,128,383

N 686,536
E 2,128,188

N 686,891
E 2,129,783

N 686,781
E 2,130,033

N 686,736
E 2,130,408

N 686,296
E 2,127,993

N 686,076
E 2,127,758

305

302

306

I-40

40

310

NEW BETHEL CHURCH ROAD SR 2703

327

POND

328

SR 1548

WAKE COUNTY
JOHNSTON COUNTY

307

320

# ROADWAY CORRIDOR OFFICIAL MAP

STATE PROJECT NO. 6.401079 (R-2828)

SOUTHERN WAKE EXPRESSWAY

NORTH CAROLINA
DEPARTMENT OF TRANSPORTATION

OFFICIAL SIGNATURE:

DATE OF ADOPTION: 3/7/97

SCALE: 1"=200'

MAP NO. 17 OF 25

302

307

307

310

320

321

326

322

307

MATCHLINE MAP NO.14

MATCHLINE MAP NO.20

MATCHLINE MAP NO.18

WAKE COUNTY
JOHNSTON COUNTY

I-40

40

N 684,641
E 2,127,658

N 684,426
E 2,127,938

N 684,161
E 2,128,138

N 683,816
E 2,128,303

N 684,066
E 2,129,948

N 684,136
E 2,130,458

N 684,116
E 2,130,097

N 683,931
E 2,129,698

N 683,716
E 2,129,503

N 683,456
E 2,129,338

MATCHLINE MAP NO.17

WAKE COUNTY
JOHNSTON COUNTY

307

N 682,991
E 2,128,538

N 682,686
E 2,128,568

N 682,159
E 2,128,571

I-40

40

N 683,186
E 2,129,213

N 682,471
E 2,128,998

307

N 681,731
E 2,128,828

N 681,561
E 2,128,803

N 681,151
E 2,128,778

ROADWAY CORRIDOR
OFFICIAL MAP

STATE PROJECT NO. 6.401079 (R-2828)

SOUTHERN WAKE EXPRESSWAY

NORTH CAROLINA
DEPARTMENT OF TRANSPORTATION

OFFICIAL SIGNATURE:

DATE OF ADOPTION:
3/1/97

SCALE: 1"=200'

MAP NO. 18 OF 25

# ROADWAY CORRIDOR OFFICIAL MAP

STATE PROJECT NO. 6.401079 (R-2828)

SOUTHERN WAKE EXPRESSWAY

NORTH CAROLINA
DEPARTMENT OF TRANSPORTATION

OFFICIAL SIGNATURE:

DATE OF ADOPTION: 3/7/97

SCALE 1"=200'

MAP NO. 19 OF 25

N 687,616
E 2,133,498

N 687,361
E 2,132,908

N 687,220
E 2,133,878

N 686,721
E 2,131,043

N 686,851
E 2,131,763

N 686,731
E 2,131,418

N 686,751
E 2,133,438

N 686,346
E 2,133,053

N 686,106
E 2,132,948

N 685,926
E 2,132,958

311

341

340

339

310

327

328

329

POND

WAKE COUNTY
JOHNSTON COUNTY

MATCHLINE MAP NO.23

MATCHLINE MAP NO.16

MATCHLINE MAP NO.20

# ROADWAY CORRIDOR OFFICIAL MAP

STATE PROJECT NO. 6.401079 (R-2828)

SOUTHERN WAKE EXPRESSWAY

NORTH CAROLINA
DEPARTMENT OF TRANSPORTATION

OFFICIAL SIGNATURE: [signature]

DATE OF ADOPTION: 3/7/97

SCALE: 1"=200'

MAP NO. 20 OF 25

MATCHLINE MAP NO.19

N 685,576
E 2,133,078

N 685,461
E 2,133,193

N 685,251
E 2,133,577

N 685,131
E 2,133,843

MATCHLINE MAP NO.24

N 684,276
E 2,133,458

N 684,246
E 2,133,458

N 684,216
E 2,132,748

N 684,211
E 2,132,373

N 684,156
E 2,131,818

N 684,161
E 2,131,153

N 684,151
E 2,131,748

N 684,136
E 2,131,618

N 684,141
E 2,130,873

MATCHLINE MAP NO.17

NEW BETHEL CHURCH ROAD SR 1548

327 328 329 330 331 332 338 310 348 349 351 350 352 353 354 355 326 356 357 325 324 358 323 359 322 333

# ROADWAY CORRIDOR OFFICIAL MAP

STATE PROJECT NO. 8.401079 (R-2828)

SOUTHERN WAKE EXPRESSWAY

NORTH CAROLINA DEPARTMENT OF TRANSPORTATION

OFFICIAL SIGNATURE:

DATE OF ADOPTION: 3/7/97

SCALE: 1"=200'

MAP NO. 21 OF 25

POND

END ROADWAY OFFICIAL MAP FOR STATE PROJECT R-2828

N 692,721
E 2,135,023

N 692,716
E 2,135,368

POND

N 692,541
E 2,135,378

N 692,446
E 2,134,978

316

316

WHITE OAK ROAD

SR 2700

N 692,091
E 2,134,918

N 692,011
E 2,135,303

WAKE COUNTY
JOHNSTON COUNTY

N 691,536
E 2,134,948

315

N 691,461
E 2,135,248

314

347

N 691,056
E 2,134,908

MATCHLINE MAP NO. 22

N 691,006
E 2,135,248

# ROADWAY CORRIDOR OFFICIAL MAP

STATE PROJECT NO. 6.401079 (R-2828)

SOUTHERN WAKE EXPRESSWAY

NORTH CAROLINA DEPARTMENT OF TRANSPORTATION

OFFICIAL SIGNATURE: P.W. Leggett

DATE OF ADOPTION: 3/7/97

SCALE: 1"=200'

MAP NO. 22 OF 25

N 691,056
E 2,134,908

MATCHLINE MAP NO.21

N 691,006
E 2,135,248

N 690,821
E 2,134,933

347

314

313

N 690,121
E 2,135,223

N 690,196
E 2,134,858

312

346

345

344

N 689,701
E 2,135,118

WAKE COUNTY
JOHNSTON COUNTY

N 689,191
E 2,134,628

N 689,026
E 2,134,908

MATCHLINE MAP NO 23

ROADWAY CORRIDOR
OFFICIAL MAP

STATE PROJECT NO. 6.401079 (R-2828)

SOUTHERN WAKE EXPRESSWAY

NORTH CAROLINA
DEPARTMENT OF TRANSPORTATION

OFFICIAL SIGNATURE:

DATE OF ADOPTION: 3/7/97

SCALE: 1"=200'

MAP NO. 23 OF 25

MATCHLINE MAP NO 22

N 689,026
E 2,134,908

312

313

314

342

WAKE COUNTY
JOHNSTON COUNTY

341

343

N 688,256
E 2,134,193

N 688,376
E 2,134,628

N 688,021
E 2,134,023

N 687,816
E 2,133,798

N 687,616
E 2,133,498

N 687,776
E 2,134,288

341

MATCHLINE MAP NO.19

340

N 687,220
E 2,133,878

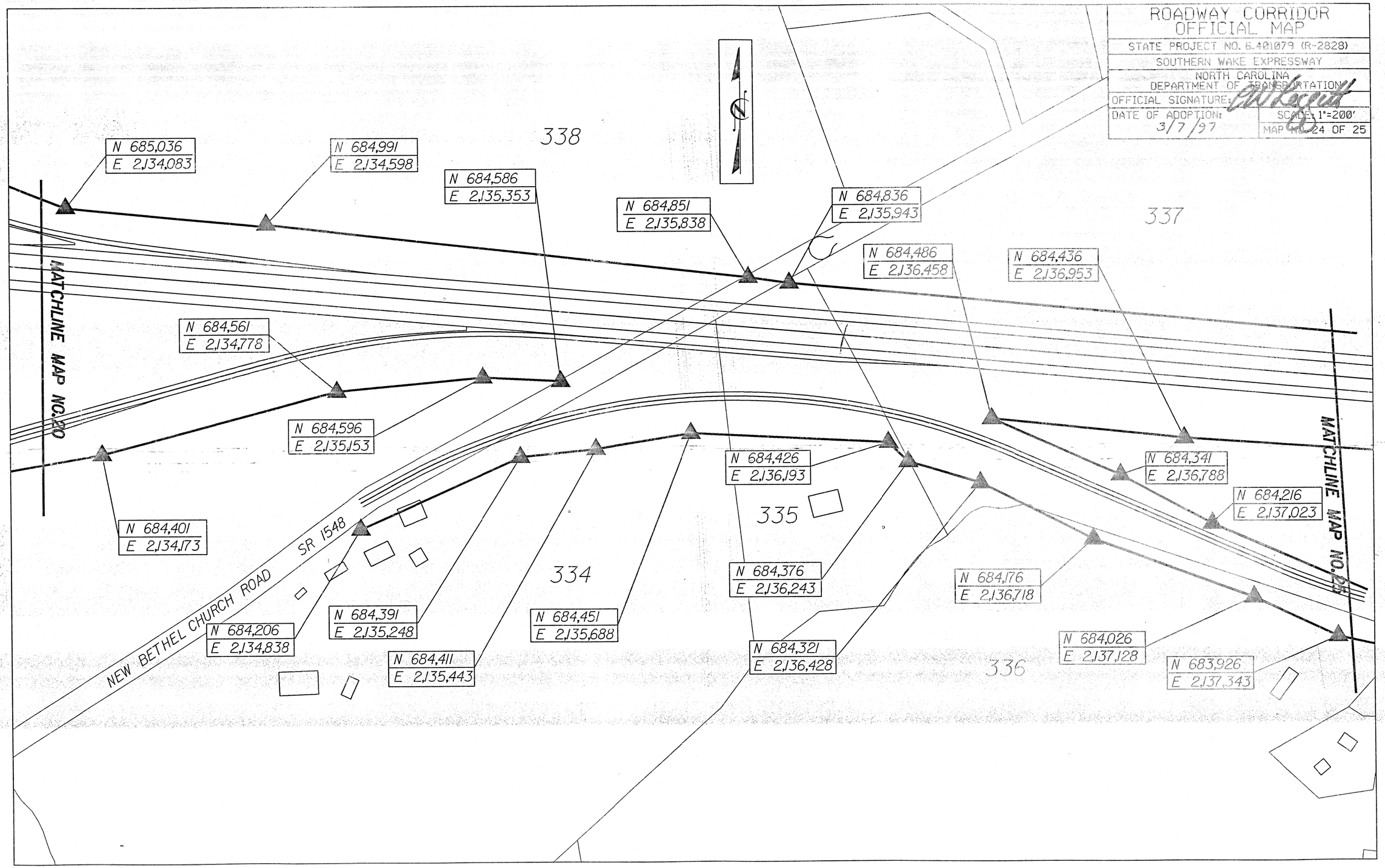
ROADWAY CORRIDOR
OFFICIAL MAP
STATE PROJECT NO. 6.401079 (R-2828)
SOUTHERN WAKE EXPRESSWAY
NORTH CAROLINA
DEPARTMENT OF TRANSPORTATION
OFFICIAL SIGNATURE:
DATE OF ADOPTION:
3/7/97
SCALE: 1"=200'
MAP NO. 24 OF 25
338
337
335
334
336
N 685,036
E 2,134,083
N 684,991
E 2,134,598
N 684,586
E 2,135,353
N 684,851
E 2,135,838
N 684,836
E 2,135,943
N 684,486
E 2,136,458
N 684,436
E 2,136,953
N 684,561
E 2,134,778
N 684,596
E 2,135,153
N 684,401
E 2,134,173
N 684,426
E 2,136,193
N 684,341
E 2,136,788
N 684,216
E 2,137,023
N 684,376
E 2,136,243
N 684,176
E 2,136,718
N 684,206
E 2,134,838
N 684,391
E 2,135,248
N 684,411
E 2,135,443
N 684,451
E 2,135,688
N 684,321
E 2,136,428
N 684,026
E 2,137,128
N 683,926
E 2,137,343
MATCHLINE MAP NO.20
MATCHLINE MAP NO.25
NEW BETHEL CHURCH ROAD
SR 1548

# ROADWAY CORRIDOR OFFICIAL MAP

STATE PROJECT NO. 6.401079 (R-2828)

SOUTHERN WAKE EXPRESSWAY

NORTH CAROLINA
DEPARTMENT OF TRANSPORTATION

OFFICIAL SIGNATURE: [signature]

DATE OF ADOPTION: 3/7/97

SCALE: 1"=200'

MAP NO. 25 OF 25

337

N 684,678
E 2,137,816

N 684,701
E 2,137,418

END CORRIDOR PROTECTION

N 684,668
E 2,137,875

N 684,401
E 2,137,468

N 684,344
E 2,137,783

N 684,333
E 2,137,843

N 684,036
E 2,137,438

N 684,068
E 2,137,756

N 683,996
E 2,137,648

N 683,816
E 2,137,733

MATCHLINE MAP NO.24

360

SR 1525

CORNWALLIS ROAD

N 683,883
E 2,137,533