ROADWAY CORRIDOR OFFICIAL MAP

SOUTHERN WAKE EXPRESSWAY

STATE PROJECT: 6.401078 (R-2721)

NORTH CAROLINA
DEPARTMENT OF TRANSPORTATION

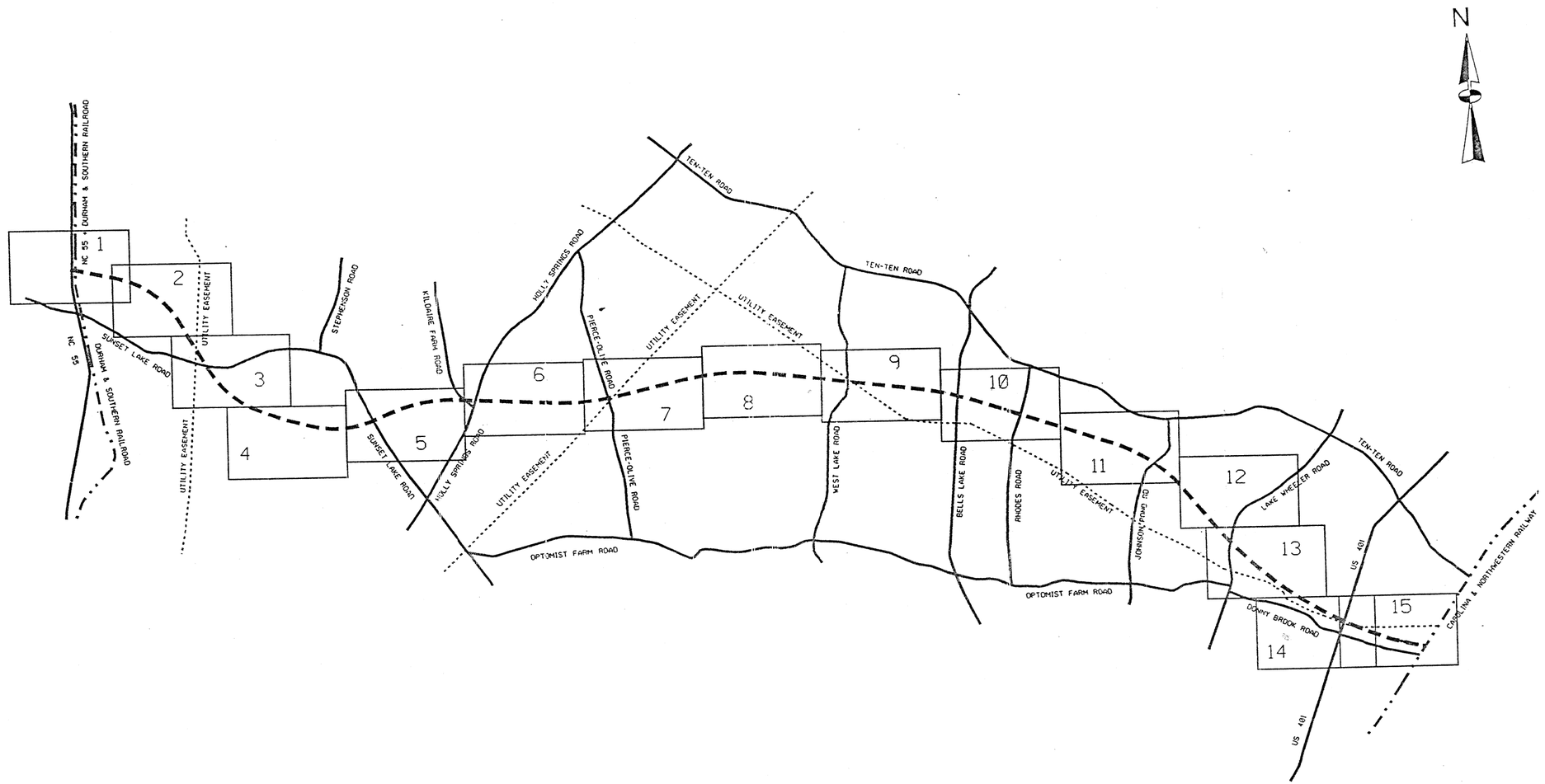
N
NC 55
DURHAM & SOUTHERN RAILROAD
UTILITY EASEMENT
SUNSET LAKE ROAD
STEPHENSON ROAD
KILDAIRE FARM ROAD
HOLLY SPRINGS ROAD
PIERCE-OLIVE ROAD
TEN-TEN ROAD
WEST LAKE ROAD
BELLS LAKE ROAD
RHODES ROAD
JOHNSON POND RD
LAKE WHEELER ROAD
OPTOMIST FARM ROAD
DONNY BROOK ROAD
US 401
CAROLINA & NORTHWESTERN RAILWAY
1
2
3
4
5
6
7
8
9
10
11
12
13
14
15

NCDOT REF #	NC PIN #	PROPERTY OWNER
1		NONE TAKEN (SEE STATE PROJ. R-2635)
2		NONE TAKEN (SEE STATE PROJ. R-2635)
4	0750056060	HERNDON, SAVANNAH
5	0740947918	HERNDON, SAVANNAH
6	0740848961	HERNDON, SAVANNAH
7		NONE TAKEN (SEE STATE PROJ. R-2635)
8		NONE TAKEN (SEE STATE PROJ. R-2635)
11	0740944591	MCCLAIN, MARTHA P
12	0740944857	SMITH, LOIS
12A	0740944777	McCLAIN, DARRIN
13		NONE TAKEN (SEE STATE PROJ. R-2635)
14	0750136276	NIPPER, ELIZABETH J ET AL
15	0740955542	SMITH, JACQUELINE M ET AL
16		NONE TAKEN (SEE STATE PROJ. R-2635)
17	0750503853	BOURDEAU, LAWRENCE
18	0750227659	CURRIN BROS INC
21	0750303969	MATA, ELIZABETH ANN ADAMS
22	0750328823	MAYNARD, ANNIE RUTH CASH
23	0750901229	ABDEL-GHANI, TAWFIQ & SULEIMAN ASAD
24	0750901058	ABDEL-GHANI, TAWFIQ & SULEIMAN ASAD
25	0750607209	BROOKS, NATALIE H & THOMAS W
26	0760111738	E&M JOHNSON ENTERPRISES INC
27	0659791608	GASPERSON, GEORGE C JR & HARRY D
28	0750701086	GRIFFIN, WILLIAM E & WILLIAM TURNER
31	0750813770	IRVING, CHARLES G
32	0750901523	IRVING, CHARLES G HEIRS
33	0750506300	JOHNSON, WESLEY & JOSEPHINE ET AL
34	0750600386	MAYNARD, ANNIE RUTH CASH
35	0750703468	MCDONALD, BENJAMIN F
36	0750708494	MCKOY, CHARLES H
37	0659890855	MCKOY, CHARLES H
38	0750709162	MCKOY, CHARLES H
41	0659696773	MOODY, DONALD
42	0750915352	SAMS, SYLVIA ANNE DAVIS
43	0760002729	SAMS, SYLVIA ANNE DAVIS
44	0659793935	TURNER, JAMES & WILLIAM TURNER
45	0750702112	TURNER, WILLIAM & JOHNNY F TURNER
46	0760200755	WELLS, JOHN G
47	0760202491	HOLT, HOWARD C & KATHLEEN G
48	0760200654	HOLT, HOWARD C
51	0760006596	E&M JOHNSON ENTERPRISES INC
52	0760100641	JOHNSON, MYRTLE BURNS
52A	0760102825	BLAND, CECIL M & EDNA P
53	0760107494	WEATHERSPOON, RAYMOND DWIGHT
54	0760608421	OLIVE, PHILIP
55	0760104592	WONDER DAY PARTNERSHIP
56	0760108504	ALPHA UTILITIES INC

NCDOT REF #	NC PIN #	PROPERTY OWNER
57	0760213161	ATKINSON, THOMAS A & DEBORAH B
58	0760200455	BLACKMAN, LOUISE J
61	0760206326	BOGER, GEORGE W & SHARON F
62	0760108604	GILCHRIST, WILLIAM L JR. & HEIDI R
63	0760218030	DASBURG, DARREN M & FRANKIE O
64	0760109959	GEER, JEFFREY A & DEBORAH D
65	0760108704	HANNAH, FRANCES S
66	0760203723	HOLT, HOWARD C & KATHLEEN G
67	0760108805	JOHNSON, WILLAM C JR
71	0760300928	MILLS, MITCHELL O & BRENDA A
72		NONE TAKEN
73	0760311074	SLUCHAK, THOMAS J
74	0760100335	E & M JOHNSON ENTERPRISE INC.
75	0760118278	VALADEZ, JAMES RICHARD
76	0760200856	WELLS, JOHN G
77	0679087356	CAMP BRANCH ASSOCIATES
78	0770013854	HOWARD, HAROLD M ET AL
79	0760734151	OLIVE, CHARLES
81	0770100778	COLE, BILLY F & PEGGY J
82	0770119518	LANGSTON, BOBBY L & JOYCE A
83	0770217390	LANGSTON, BOBBY L & JOYCE A
84	0770317562	RHODES, PANSEY P
85	0770008710	PRATHER, FRANK LEE & EMILY W
86	0770405615	RHODES, CLAYBONE C & PANSY R
87	0770602411	DEANS, CAROL A & JAMES D
88	0770526487	BELL, SAM JR
91	0770503351	BRANGLE, STEPHEN M & ROSEMARIE V
92	0770706533	BUFFALOE, JOHN MICHAEL
93	0770803329	BUFFALOE, JOHN MICHAEL
94	0770610293	CAPPS, GARY W & CHERYL R
95	0770612013	DEANS, CAROL ARBUSHITIS
96	0770806490	HORTON, MADIE HARRIS
97	0770507348	JONES, DENNIS W & SANDRA J
98	0770507224	JONES, KIM MOORE
99	0770507006	LAMB, LEEMAN D & ELIZABETH N
101	0770515111	RHODES, JUDSON T & PATSY Y
102	0770609534	YATES, WILLIE L
103	0679998359	ASBILL, ERNEST E & ANN B
104	0689190092	ATKINS, JOHN LEE & HELEN M STONE
105	0679891610	BARNES, SHEILA M
106	0679990891	BEVER, GALE W JR & SUSAN D SQUIRES
107	0679894558	CARTER, PHILIP L & JAN H
108	0679990570	CLINE, STAMIE S III & ELIZABETH T

NCDOT REF #	NC PIN #	PROPERTY OWNER
111	0679995366	COLEMAN, GRANT V & SUSAN G
112	0679993871	DEAN, ANTHONY L & VICKIE L
114	0679999513	HOLLEMAN, JERRY WAYNE
115	0679993577	HOOVER, PATRICK M & INDRA H
117	0679990791	MCKINNEY, DOUGLAS M & KIMBERELY P
118	0679890506	MCLAMB, DONALD W & DEBORAH S
121	0679998202	MILLS, WILLIE B & EVA L
122	0679896287	PRIOR CONSTRUCTION CO INC
123	0679897680	PRIOR CONSTRUCTION CO INC
124	0679892620	ROBINSON, TONY K & LESLIE S
125	0679993470	JONES, LEONARD & IRENE
126	0679995534	TOOLE, JAMES S & JENNIFER L
127	0679990671	WARREN, LEON S JR & BETTY O
128	0689094764	TSAI, JEFFREY
129	0679893376	WILSON, BRYAN J & JOYCE P
131	0679996575	WISEMAN, MOSE B JR & MARTHA D
132	0689355618	ARNOLD, WINIFRED W
133	0689279019	ARNOLD, WINIFRED W
134	0689363721	ARNOLD, WINIFRED W
135	0689367661	BANKS, EDWARD EVERETTE
136	0689470882	BANKS, MATTIE
137	0689455964	BANKS, THOMAS G & CHARLES E
138	0689283355	ENNIS & ATKINS NURSERY
141	0689276738	ENNIS, LEO
142	0689189792	ENNIS, MICHAEL A & LINDA C
143	0689188394	ENNIS, TERRY LANE
144	0689451386	FOWLER, CORA MAY
145	0689541815	SEARS, NANCY S & JAMES M
146	0689267232	WALTON, HELEN A & ARNOLD L
147	0689364380	WALTON, HELEN A & ROBERT
148	0689460258	WALTON, ROBERT L & HELEN A
151	0689183481	WILLIAMS, CATHERINE
152	0689184509	WILLIAMS, J W HEIR
153	0689185471	WILLLIAMS, KINSTON D & EULA
154	0689089513	WOODARD, PEE DEE
156	0689186651	COUNCIL, VERONICA WILLIAMS
158	0689454697	STEPHENS, HERBERT B
161	0689092612	STROPKY, JOSEPH JR & RICHEL S
162	0689187150	LAWRENCE, RONALD ALLEN & CYNTHIA E
163	0689369107	WALTON, HELEN A & ROBERT
164	0689367284	WALTON, RONALD B & JUDY W
165	0689185768	WILLIAMS, J W HEIR
166	0689923817	BARDEN, GENE & VIRGINIA
167	0689545694	BLACKBURN, ROGER A & WANDA B
168	0689641383	BLACKBURN, ROGER ADDISON & WANDA B
171	0689745005	BROADWELL, THOMAS M
172	0689741362	COLE, JEFFERY B

NCDOT REF #	NC PIN #	PROPERTY OWNER
173	0689745255	GOODMAN, MALCOLM E JR & PENNY B
174	0689743285	GUIN, WILLIAM A JR
175	0689745135	HAMRICK, GETTIS G & PHYLLIS J
176	0689825884	LEWIS, NOUVELLE M
177	0689921781	MERRILL, DEBORAH D & FRANK T ET AL
178	0689925436	RHODES, RAYMOND LEONARD
181		NONE TAKEN
182	0689927719	RHODES, RAYMOND LEONARD
183	0689829871	RHODES, RONALD D
184	0689839138	SMITH, CLARK G
185		NONE TAKEN
186	0689831751	TINGEN, VIRGINIA Y
187	0689740193	TINGEN, VIRGINIA Y
188	0689718778	WAKE TECHNICAL COLLEGE

ROADWAY CORRIDOR OFFICIAL MAP

STATE PROJECT NO. 6.401078 (R-2721)

SOUTHERN WAKE EXPRESSWAY

NORTH CAROLINA
DEPARTMENT of TRANSPORTATION

OFFICIAL SIGNATURE:

DATE of ADOPTION: 8/2/96

SCALE: 1" = 200'

MAP NO. 1 of 15

END ROADWAY CORRIDOR OFFICIAL MAP FOR STATE PROJECT R-2635 PREVIOUSLY RECORDED AUGUST 6, 1993

BEGIN ROADWAY CORRIDER OFFICIAL MAP FOR STATE PROJECT R-2721

N 705171
E 2049226

N 705031
E 2050091

N 704735
E 2049238

N 704719
E 2049462

N 704636
E 2050046

N 704611
E 2050226

MATCH LINE MAP NO. 2

ROADWAY CORRIDOR OFFICIAL MAP

STATE PROJECT NO. 6.401078 (R-2721)

SOUTHERN WAKE EXPRESSWAY

NORTH CAROLINA
DEPARTMENT of TRANSPORTATION

OFFICIAL SIGNATURE: [signature]

DATE of ADOPTION: 8/2/96

SCALE: 1" = 200'

MAP NO. 2 of 15



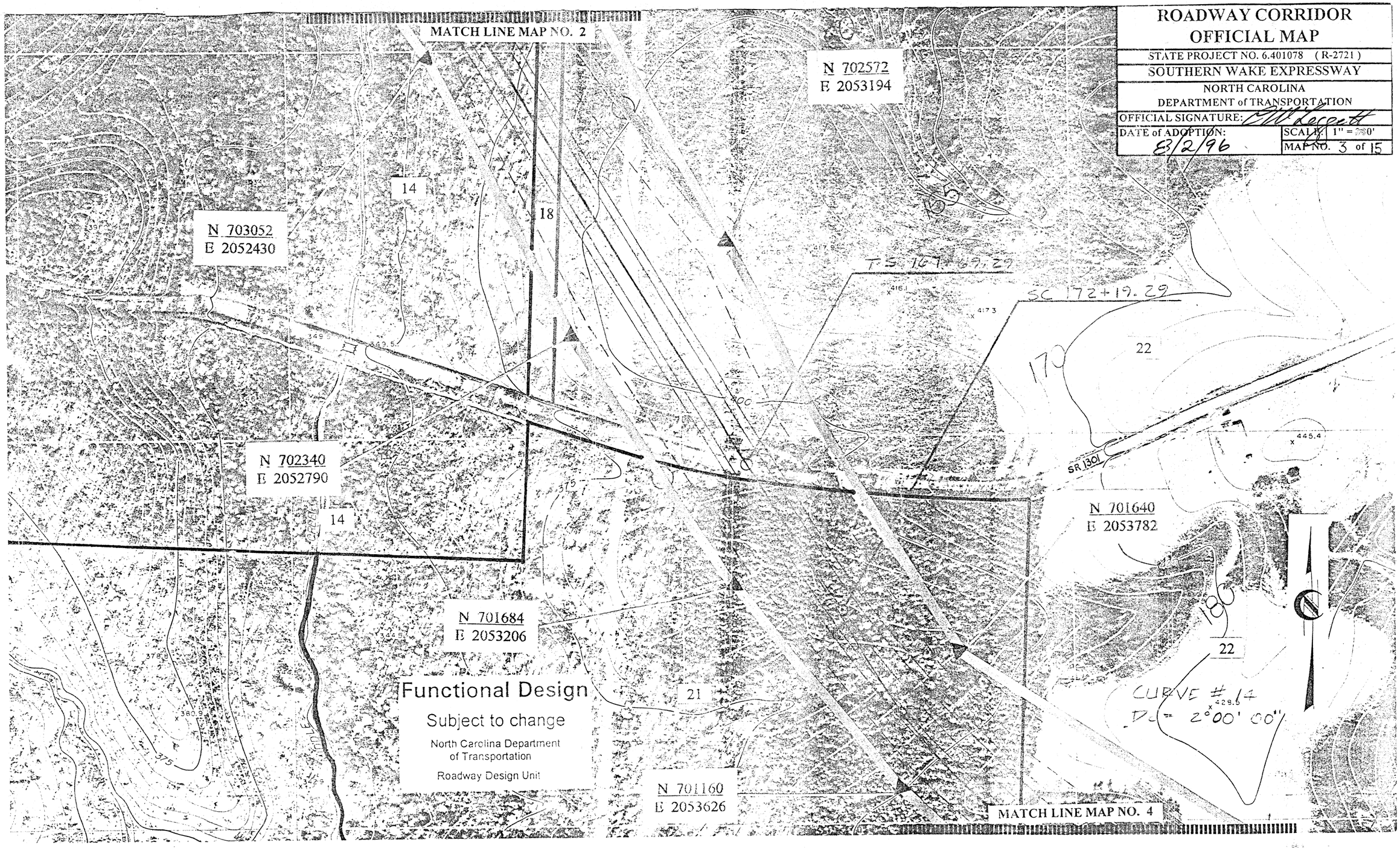
ROADWAY CORRIDOR
OFFICIAL MAP
STATE PROJECT NO. 6.401078 (R-2721)
SOUTHERN WAKE EXPRESSWAY
NORTH CAROLINA
DEPARTMENT of TRANSPORTATION
OFFICIAL SIGNATURE:
DATE of ADOPTION: 8/2/96
SCALE: 1" = 200'
MAP NO. 3 of 15
MATCH LINE MAP NO. 2
N 702572
E 2053194
N 703052
E 2052430
N 702340
E 2052790
N 701684
E 2053206
N 701160
E 2053626
N 701640
E 2053782
14
18
22
21
SR 1301
CURVE #14
Functional Design
Subject to change
North Carolina Department of Transportation
Roadway Design Unit
MATCH LINE MAP NO. 4

MATCH LINE MAP NO. 3

N 700912
E 2054626

N 700792
E 2055114

N 700516
E 2055750

MATCH LINE MAP NO. 5

N 700800
E 2054014

N 700512
E 2054482

N 700208
E 2055078

N 699892
E 2056286

21

22

22

17

33

34

ROADWAY CORRIDOR OFFICIAL MAP

STATE PROJECT NO. 6.401078 (R-2721)

SOUTHERN WAKE EXPRESSWAY

NORTH CAROLINA
DEPARTMENT of TRANSPORTATION

OFFICIAL SIGNATURE: [signature]

DATE of ADOPTION: 8/2/96

SCALE: 1" = 200'

MAP NO. 4 of 15

MATCH LINE MAP NO. 4

MATCH LINE MAP NO. 6

N 700324
E 2056578

N 700244
E 2056810

N 700260
E 2057158

N 700440
E 2058246

N 700260
E 2057610

N 700603
E 2058698

N 700756
E 2058946

N 700308
E 2059114

N 699912
E 2057834

N 699760
E 2057158

N 699776
E 2056734

N 699820
E 2056526

31 42 32 23 25 35 36 45 28 44 38 37 24 34 27 41

SUNSET LAKE ROAD

ROADWAY CORRIDOR OFFICIAL MAP

STATE PROJECT NO. 6.401078 (R-2721)

SOUTHERN WAKE EXPRESSWAY

NORTH CAROLINA
DEPARTMENT of TRANSPORTATION

OFFICIAL SIGNATURE:

DATE of ADOPTION: 9/2/96

SCALE: 1" = 200'

MAP NO. 5 of 15

ROADWAY CORRIDOR OFFICIAL MAP

STATE PROJECT NO. 6.401078 (R-2721)

SOUTHERN WAKE EXPRESSWAY

NORTH CAROLINA
DEPARTMENT of TRANSPORTATION

OFFICIAL SIGNATURE: [signature]

DATE of ADOPTION: 8/2/96

SCALE: 1" = 200'

MAP NO. 6 of 15

N 701212
E 2060930

N 701336
E 2061434

N 701256
E 2060774

N 701328
E 2061326

N 701324
E 2061614

N 701012
E 2060262

N 701136
E 2060842

N 701176
E 2061562

N 701048
E 2061990

N 700924
E 2062734

N 700456
E 2060974

N 700612
E 2060078

N 700444
E 2061154

N 700620
E 2060526

N 700276
E 2061098

N 700252
E 2061286

N 700432
E 2061342

N 700492
E 2062034

N 700416
E 2061666

N 700516
E 2062566

N 700476
E 2063214

SR 1152

MATCH LINE MAP NO. 5

MATCH LINE MAP NO. 7

Roadway Design Unit

N 701000
E 2065078

N 700888
E 2063626

N 700924
E 2064078

54

N 700476
E 2064334

N 700528
E 2065078

MATCH LINE MAP NO. 6

ST 349+42.32

CS 347+42.32

N 701372
E 2066638

79

N 701248
E 2066462

N 701080
E 2065586

SR 1369

N 700852
E 2066526

N 700852
E 2066746

N 700680
E 2065678

54

MATCH LINE MAP NO. 8

ROADWAY CORRIDOR OFFICIAL MAP

STATE PROJECT NO. 6.401078 (R-2721)

SOUTHERN WAKE EXPRESSWAY

NORTH CAROLINA
DEPARTMENT of TRANSPORTATION

OFFICIAL SIGNATURE:

DATE of ADOPTION: 6/2/96

SCALE: 1" = 200'

MAP NO. 7 of 15

N 701708
E 2068498

78

N 701752
E 2069630

79

N 701404
E 2067262

MATCH LINE MAP NO. 7

MATCH LINE MAP NO. 9

54

N 701212
E 2068502

N 701092
E 2067338

PRELIMINARY PLANS
DO NOT USE FOR CONSTRUCTION
INCOMPLETE PLANS
DO NOT USE FOR
R/W ACQUISITION

N 701292
E 2069650

77

ROADWAY CORRIDOR OFFICIAL MAP

STATE PROJECT NO. 6.401078 (R-2721)

SOUTHERN WAKE EXPRESSWAY

NORTH CAROLINA
DEPARTMENT of TRANSPORTATION

OFFICIAL SIGNATURE:

DATE of ADOPTION: 8/2/96

SCALE: 1" = 200'

MAP NO. 8 of 15

Subject to change

North Carolina Department of Transportation

Roadway Design Unit

ROADWAY CORRIDOR OFFICIAL MAP

STATE PROJECT NO. 6.401078 (R-2721)

SOUTHERN WAKE EXPRESSWAY

NORTH CAROLINA DEPARTMENT of TRANSPORTATION

OFFICIAL SIGNATURE:

DATE of ADOPTION: 8/2/96

SCALE: 1" = 200'

MAP NO. 9 of 15

CURVE
D=00°45'00"

425

78

N 701628
E 2070238

N 701512
E 2071454

82

N 701444
E 2072650

82

84

83

82

MATCH LINE MAP NO. 8

MATCH LINE MAP NO. 10

85

81

N 701216
E 2070830

N 701124
E 2071314

77

N 700880
E 2072538

PRELIMINARY PLANS
DO NOT USE FOR CONSTRUCTION

INCOMPLETE PLANS
DO NOT USE FOR
R/W ACQUISITION

ROADWAY CORRIDOR OFFICIAL MAP

STATE PROJECT NO. 6.401078 (R-2721)

SOUTHERN WAKE EXPRESSWAY

NORTH CAROLINA
DEPARTMENT of TRANSPORTATION

OFFICIAL SIGNATURE:

DATE of ADOPTION: 8/2/96

SCALE: 1" = 200'

MAP NO. 10 of 15

MATCH LINE MAP NO. 9

MATCH LINE MAP NO. 11

N 701164
E 2073934

N 701052
E 2074638

N 701252
E 2075854

N 701228
E 2076034

N 701076
E 2075834

N 701056
E 2076018

N 700969
E 2076322

N 700668
E 2076722

N 700876
E 2073558

N 700768
E 2074310

N 700720
E 2074698

N 700540
E 2075106

N 700088
E 2075746

N 700032
E 2075918

N 700260
E 2075750

N 700148
E 2076182

N 700204
E 2075918

N 700152
E 2076706

N 700156
E 2076514

84
86
88
91
94
95
97
98
101
102
87

SR 1386

ROADWAY CORRIDOR OFFICIAL MAP

STATE PROJECT NO. 6.401078 (R-2721)

SOUTHERN WAKE EXPRESSWAY

NORTH CAROLINA

DEPARTMENT of TRANSPORTATION

OFFICIAL SIGNATURE:

DATE of ADOPTION: 8/2/96

SCALE: 1" = 200'

MAP NO. 11 of 15

MATCH LINE MAP NO. 10

MATCH LINE MAP NO. 12

N 700568
E 2076998

N 700476
E 2077086

N 700440
E 2077210

N 700316
E 2077650

N 699936
E 2078630

N 699792
E 2079042

N 699648
E 2079554

N 699432
E 2080134

N 700104
E 2077022

N 699436
E 2078342

N 699612
E 2078542

N 699500
E 2078950

N 699380
E 2078342

N 699420
E 2078806

N 699324
E 2079442

N 699368
E 2078826

N 699132
E 2080014

92 93 96 102 105 106 107 108 111 112 114 115 117 118 121 122 123 124 125 126 127 128 129 131 161 103 104

ROADWAY CORRIDOR OFFICIAL MAP

STATE PROJECT NO. 6.401078 (R-2721)

SOUTHERN WAKE EXPRESSWAY

NORTH CAROLINA
DEPARTMENT of TRANSPORTATION

OFFICIAL SIGNATURE:

DATE of ADOPTION: 6/2/96

SCALE: 1" = 200'

MAP NO. 12 of 15

N 699192
E 2080790

N 699144
E 2080978

N 698972
E 2081338

N 698640
E 2081982

N 698916
E 2080710

N 698688
E 2081182

N 698312
E 2081742

N 697996
E 2082170

N 697572
E 2082542

N 698556
E 2082068

N 698328
E 2082358

N 697864
E 2082718

N 697612
E 2082950

104

165

142

152

156

154

153

151

143

162

141

138

CURVE #23

525+08

MATCH LINE MAP NO. 11

MATCH LINE MAP NO. 13

PRELIMINARY PLANS
DO NOT USE FOR CONSTRUCTION
INCOMPLETE F
DO NOT USE FO
R/W ACQUISITIO

ROADWAY CORRIDOR OFFICIAL MAP

STATE PROJECT NO. 6.401078 (R-2721)

SOUTHERN WAKE EXPRESSWAY

NORTH CAROLINA
DEPARTMENT of TRANSPORTATION

OFFICIAL SIGNATURE: [signature]

DATE of ADOPTION: 8/2/96

SCALE: 1" = 200'

MAP NO. 13 of 15

MATCH LINE MAP NO. 12

N 697184
E 2083302

N 697032
E 2083006

N 696680
E 2083778

N 696544
E 2083350

N 696128
E 2084246

N 696088
E 2083726

N 695448
E 2084894

MATCH LINE MAP NO. 14

136
TS 540+52.78
SC 542+52.78
135
134
133
146
147
164
148
163
132
146
137
144

ROADWAY CORRIDOR OFFICIAL MAP

STATE PROJECT NO. 6.401078 (R-2721)

SOUTHERN WAKE EXPRESSWAY

NORTH CAROLINA
DEPARTMENT of TRANSPORTATION

OFFICIAL SIGNATURE:

DATE of ADOPTION: 8/2/96

SCALE: 1" = 200'

MAP NO. 14 of 15

MATCH LINE MAP NO. 13

MATCH LINE MAP NO. 15

N 695184
E 2084594

N 694288
E 2085718

N 693928
E 2086242

N 693564
E 2086542

N 693512
E 2086470

N 694316
E 2086442

N 694392
E 2086262

N 694344
E 2087622

N 694180
E 2087566

N 694224
E 2087422

N 694248
E 2087262

N 694256
E 2086642

N 694228
E 2086834

CURVE #24
$D_c = 00°30'00"$

144 158 145 167 168 172 173 174 175 187 171 186 185

401

ROADWAY CORRIDOR OFFICIAL MAP

STATE PROJECT NO. 6.401078 (R-2721)

SOUTHERN WAKE EXPRESSWAY

NORTH CAROLINA
DEPARTMENT of TRANSPORTATION

OFFICIAL SIGNATURE: P.W. Leggett

DATE of ADOPTION: 8/2/96

SCALE: 1" = 200'

MAP NO. 15 of 15

MATCH LINE MAP NO. 14

N 694256
E 2086642

172

N 694228
E 2086834

N 694344
E 2087622

173

187

174

175

171

N 694240
E 2087874

N 694076
E 2087830

N 693868
E 2088170

N 694248
E 2087262

N 693672
E 2088334

N 694180
E 2087566

N 694224
E 2087422

186

END ROADWAY CORRIDER OFFICIAL MAP FOR STATE PROJECT R-2721

N 692992
E 2086782

N 693400
E 2088538

N 693264
E 2088674

186

N 692908
E 2086846

184

N 693096
E 2088956

N 692964
E 2089618

N 692816
E 2086938

N 693008
E 2089210

176

183

166

182

401

188

N 692744
E 2087082

N 692940
E 2087442

N 692908
E 2089994

177

178

N 692560
E 2089094

N 692712
E 2087078

N 692614
E 2087342

N 692772
E 2088538

N 692492
E 2089758

181