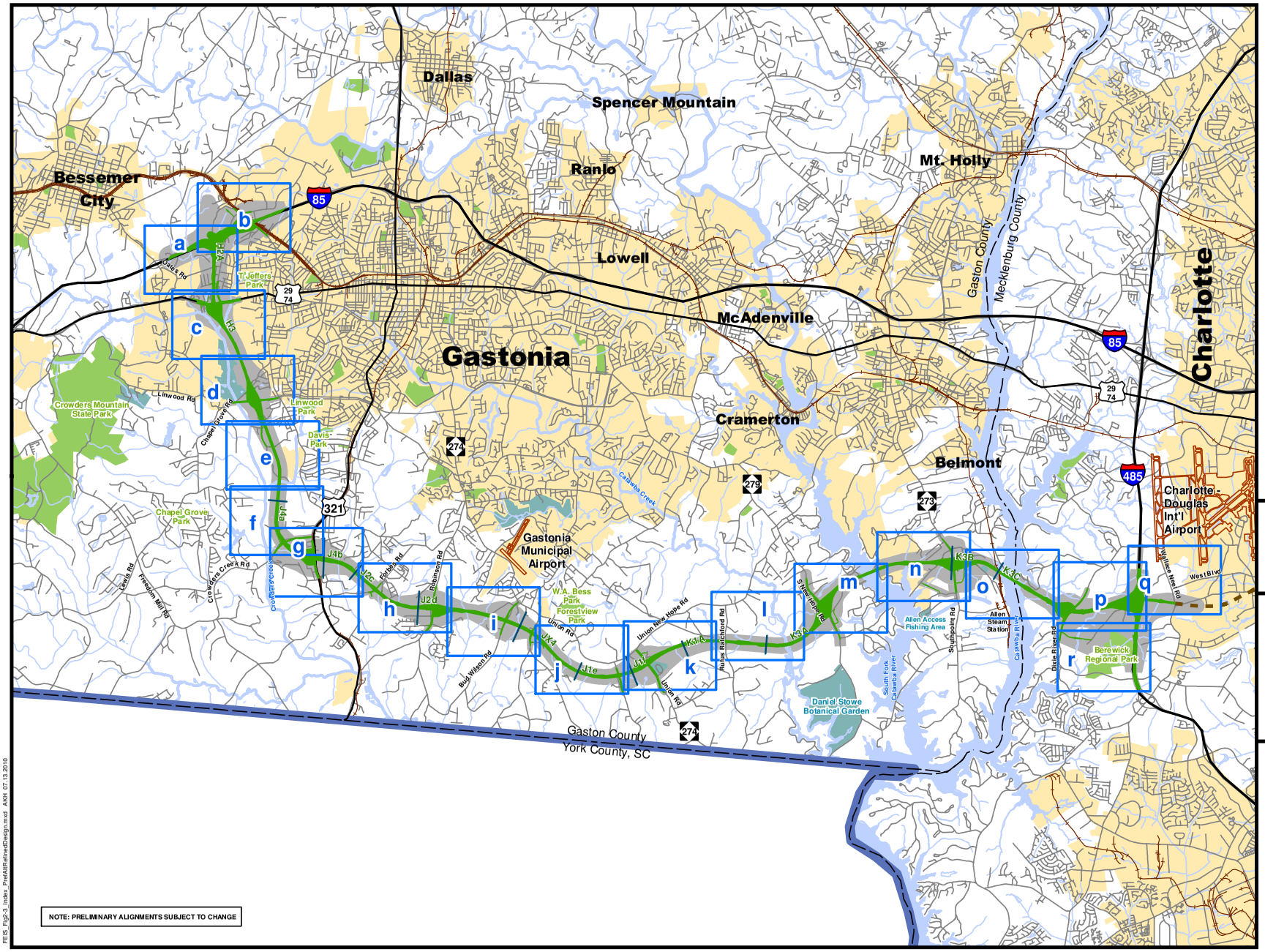

Legend

- Preferred Alternative Right of Way
- Sheets
- Segment Breaks
- Preferred Alternative DSA Corridor
- West Blvd Realignment (Construction by Others)
- Parks
- Private Recreation Facilities and Attractions
- County Lines
- State Line
- Interstates
- US Routes
- Streets
- Railroad
- Hydrology
- City Limits

Source: Gaston County and Mecklenburg County GIS
Map printed July 2010

N

0 0.75 1.5 Miles

NORTH CAROLINA Turnpike Authority

STIP PROJECT NO. U-3321

Gaston County and Mecklenburg County

GASTON EAST-WEST CONNECTOR

PREFERRED ALTERNATIVE REFINED DESIGN

Figure 2-3 Index

FEIS_Fig2-3_Index_PrefAlt Refined Design.mxd AKH 07-13-2010

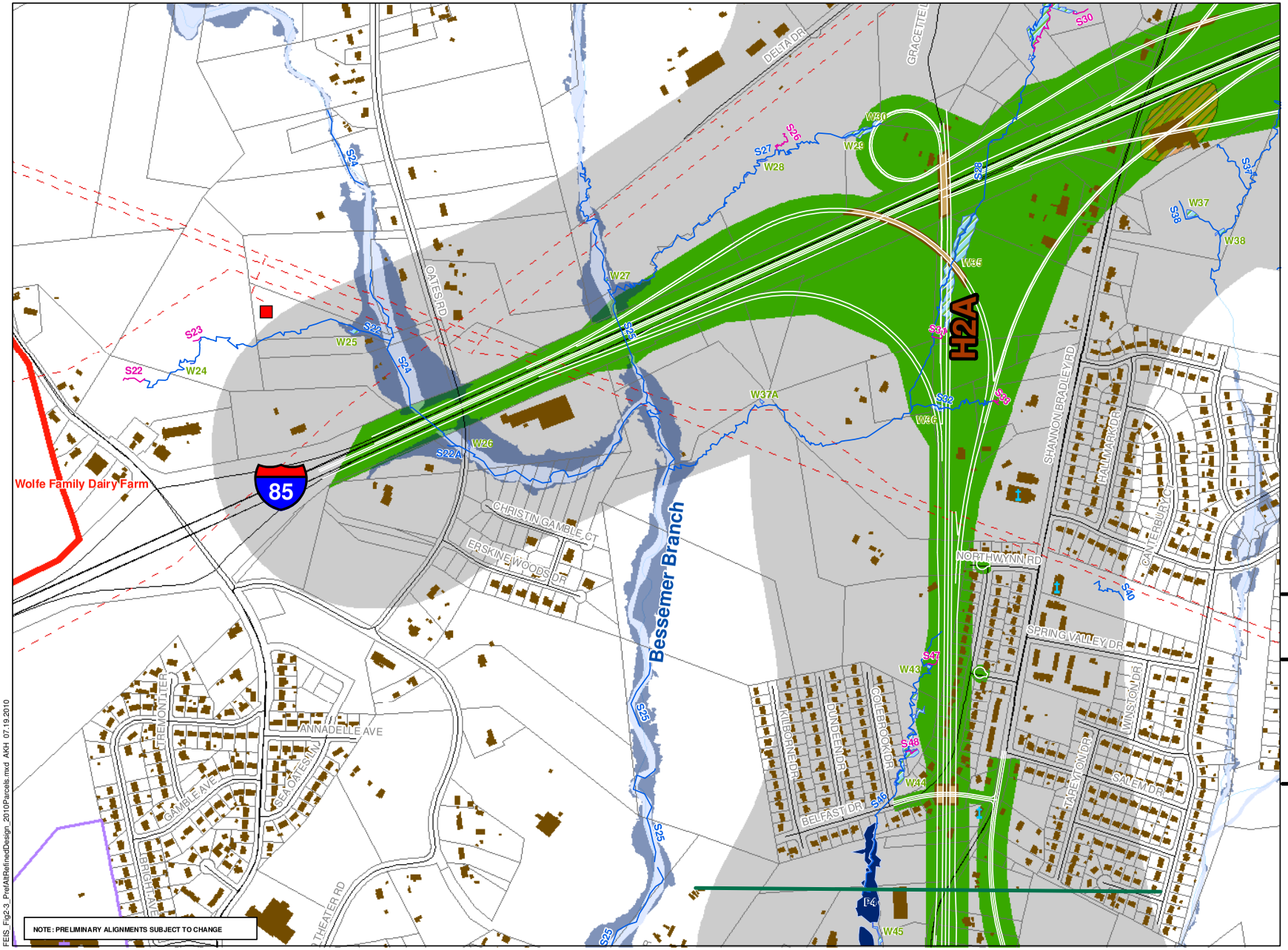
H2A
85
Wolfe Family Dairy Farm
Bessemer Branch
OATES RD
DELTA DR
GRACETTE LN
CHRISTIN GAMBLE CT
ERSKINE WOODS DR
ANNADELLE AVE
SEA OATES LN
GAMBLE AVE
FREMONTLEY
THEATER RD
NORTH WYNN RD
SPRING VALLEY DR
SHANNON BRADLEY RD
HALLMARK DR
CANTERBURY CT
WINSTON DR
TARETON DR
SALEM DR
COLEBROOK DR
DUNDEE WOODS
KILBORNE DR
BELFAST DR
S22
S22A
S23
S24
S25
S26
S27
S28
S29
S30
S34
S37
S38
S40
S47
S48
W24
W25
W26
W27
W28
W29
W30
W35
W36
W37
W37A
W38
W43
W44
W45
P4
NOTE: PRELIMINARY ALIGNMENTS SUBJECT TO CHANGE
Legend
Preferred Alternative Refined Design
Preferred Alternative Service Road Design
Preferred Alternative Refined Right of Way
Preferred Alternative Service Rd Right of Way
Preferred Alternative Bridges
Segment Breaks
Additional DSA Corridor
Original DSA Corridor
Parcels
Surveyed Intermittent Stream
Surveyed Perennial Stream
Surveyed Wetlands
Surveyed Ponds
Floodway
100 Yr. Floodplain
Other Hydrology
Cemeteries
Churches in DSA
Schools
School Property
Structures
Historic Sites on/eligible NRHP
Natural Heritage Occurrence Sites
NatHeritageProgOccAreasCLIP
Superfund Sites
Parks
Private Recreation Facilities and Attractions
Power Transmission Lines
Substations
RailRoads
Streets
Segment Name
Source: Gaston and Mecklenburg Counties
Map printed July 2010.
N
0 300 600
Feet
NORTH CAROLINA Turnpike Authority
STIP PROJECT NO. U-3321
Gaston County and Mecklenburg County
GASTON EAST-WEST CONNECTOR
PREFERRED ALTERNATIVE REFINED DESIGN
Figure 2-3 a
FEIS_Fig2-3_PrefAltRefinedDesign_2010Parcels.mxd AKH 07.19.2010

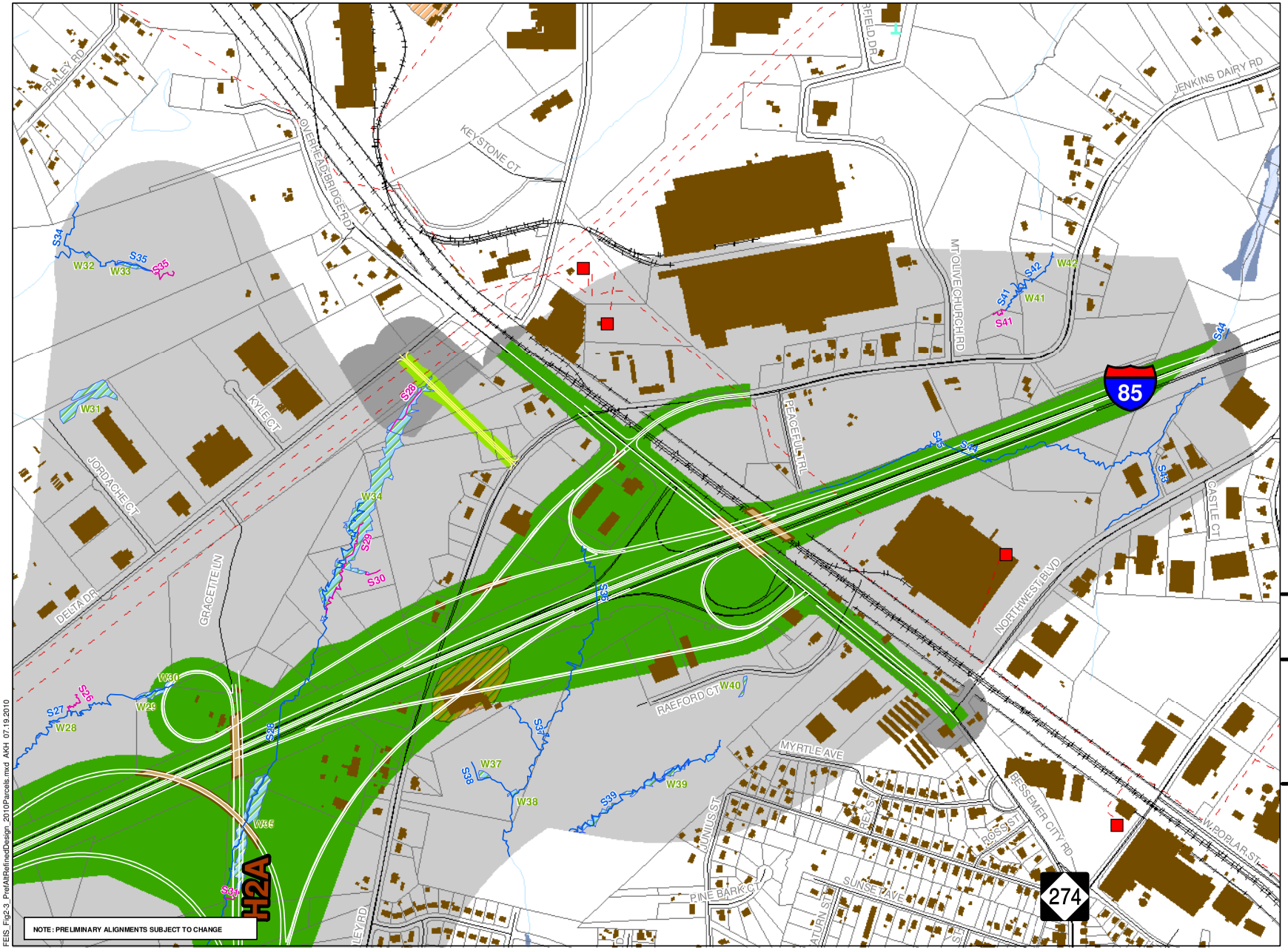

Legend

- Preferred Alternative Refined Design
- Preferred Alternative Service Road Design
- Preferred Alternative Refined Right of Way
- Preferred Alternative Service Rd Right of Way
- Preferred Alternative Bridges
- Segment Breaks
- Additional DSA Corridor
- Original DSA Corridor
- Parcels
- Surveyed Intermittent Stream
- Surveyed Perennial Stream
- Surveyed Wetlands
- Surveyed Ponds
- Floodway
- 100 Yr. Floodplain
- Other Hydrology
- Cemeteries
- Churches in DSA
- Schools
- School Property
- Structures
- Historic Sites on/eligible NRHP
- Natural Heritage Occurrence Sites
- NatHeritageProgOccAreasCLIP
- Superfund Sites
- Parks
- Private Recreation Facilities and Attractions
- Power Transmission Lines
- Substations
- RailRoads
- Streets
- Segment Name

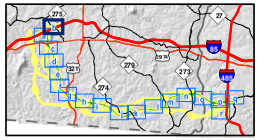

Source: Gaston and Mecklenburg Counties
Map printed July 2010.

N

0 300 600
Feet

NORTH CAROLINA Turnpike Authority

STIP PROJECT
NO. U-3321

Gaston County and
Mecklenburg County

GASTON EAST-WEST CONNECTOR

PREFERRED ALTERNATIVE REFINED DESIGN

Figure 2-3 b

FEIS_Fig2-3_PrefAltRefinedDesign_2010Parcels.mxd AKH 07.19.2010

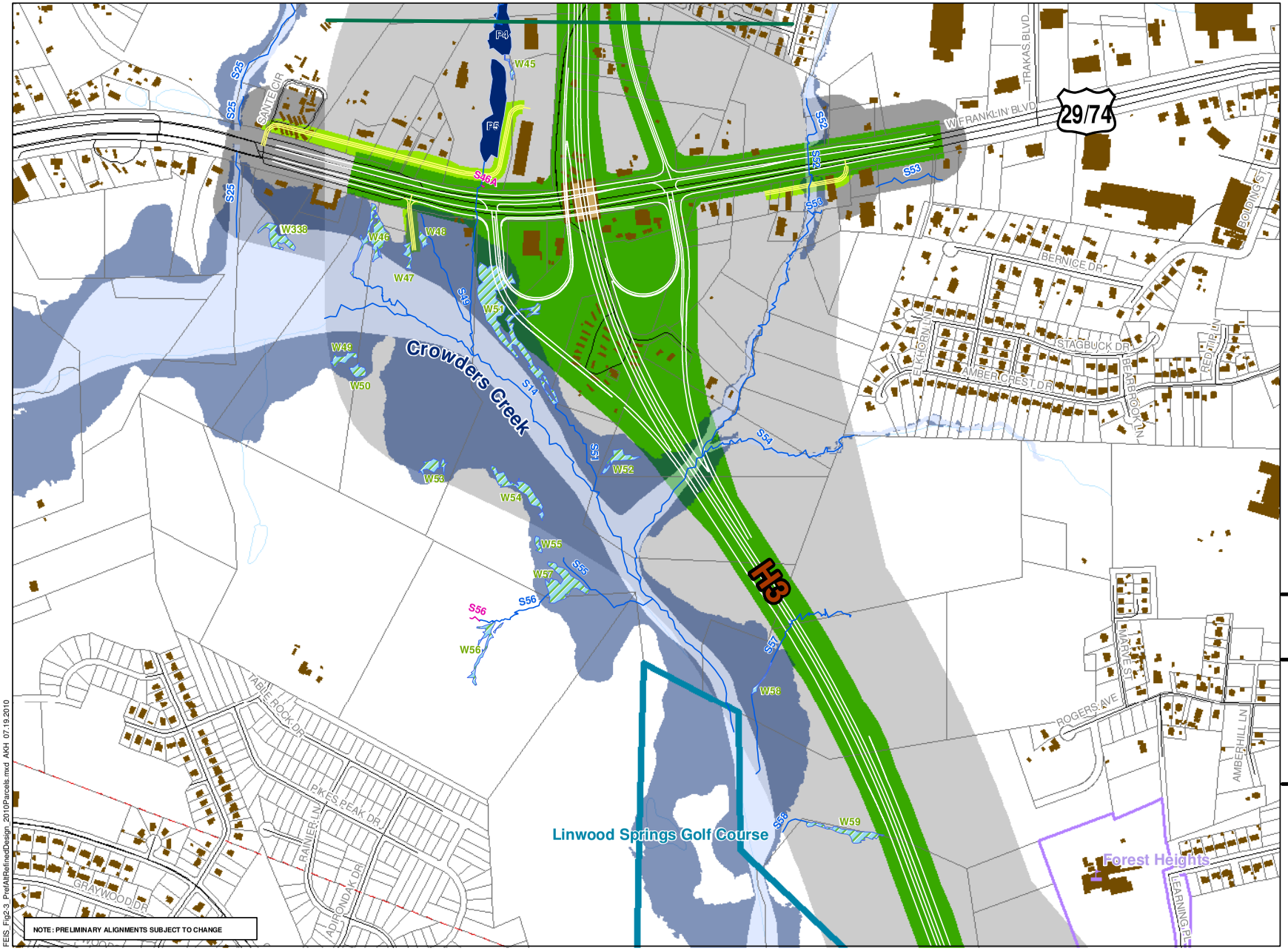

Legend

- Preferred Alternative Refined Design
- Preferred Alternative Service Road Design
- Preferred Alternative Refined Right of Way
- Preferred Alternative Service Rd Right of Way
- Preferred Alternative Bridges
- Segment Breaks
- Additional DSA Corridor
- Original DSA Corridor
- Parcels
- Surveyed Intermittent Stream
- Surveyed Perennial Stream
- Surveyed Wetlands
- Surveyed Ponds
- Floodway
- 100 Yr. Floodplain
- Other Hydrology
- Cemeteries
- Churches in DSA
- Schools
- School Property
- Structures
- Historic Sites on/eligible NRHP
- Natural Heritage Occurrence Sites
- NatHeritageProgOccAreasCLIP
- Superfund Sites
- Parks
- Private Recreation Facilities and Attractions
- Power Transmission Lines
- Substations
- RailRoads
- Streets
- DSA Segment Name

Source: Gaston and Mecklenburg Counties
Map printed July 2010.

N

0 300 600
Feet

NORTH CAROLINA Turnpike Authority

STIP PROJECT
NO. U-3321

Gaston County and
Mecklenburg County

GASTON EAST-WEST CONNECTOR

PREFERRED ALTERNATIVE REFINED DESIGN

Figure 2-3 c

FEIS_Fig2-3_PrefAltRefinedDesign_2010Parcels.mxd AKH 07.19.2010

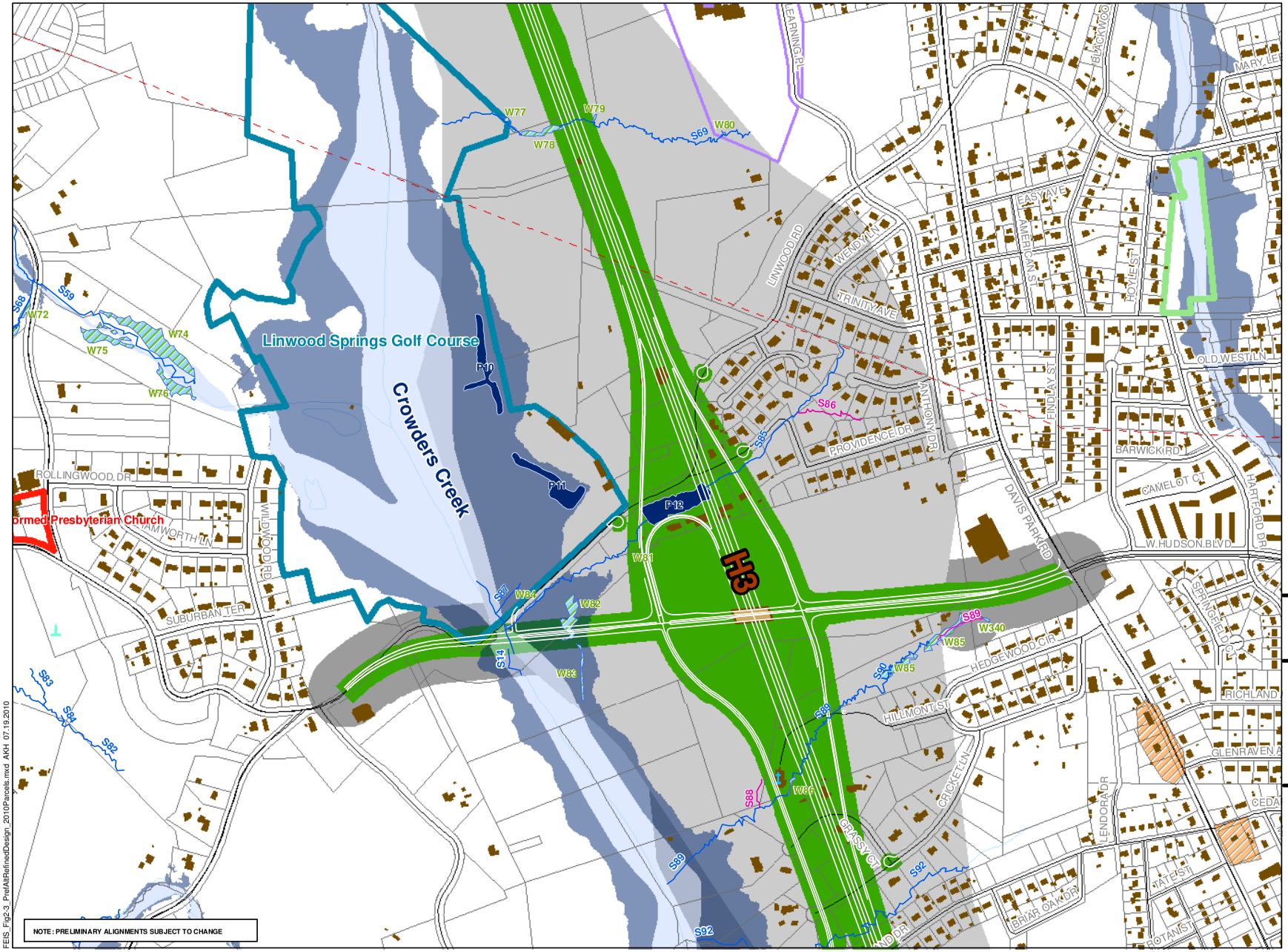

Legend

- Preferred Alternative Refined Design
- Preferred Alternative Service Road Design
- Preferred Alternative Refined Right of Way
- Preferred Alternative Service Rd Right of Way
- Preferred Alternative Bridges
- Segment Breaks
- Additional DSA Corridor
- Original DSA Corridor
- Parcels
- Surveyed Intermittent Stream
- Surveyed Perennial Stream
- Surveyed Wetlands
- Surveyed Ponds
- Floodway
- 100 Yr. Floodplain
- Other Hydrology
- Cemeteries
- Churches in DSA
- Schools
- School Property
- Structures
- Historic Sites on/eligible NRHP
- Natural Heritage Occurrence Sites
- NatHeritageProgOccAreasCLIP
- Superfund Sites
- Parks
- Private Recreation Facilities and Attractions
- Power Transmission Lines
- Substations
- RailRoads
- Streets
- DSA Segment Name

Source: Gaston and Mecklenburg Counties
Map printed July 2010.

0 300 600
Feet

NORTH CAROLINA Turnpike Authority

STIP PROJECT
NO. U-3321

Gaston County and
Mecklenburg County

GASTON EAST-WEST CONNECTOR

PREFERRED ALTERNATIVE REFINED DESIGN

Figure 2-3 d

FEIS_Fig2-3_PrefAltRefinedDesign_2010Parcels.mxd AKH 07.19.2010

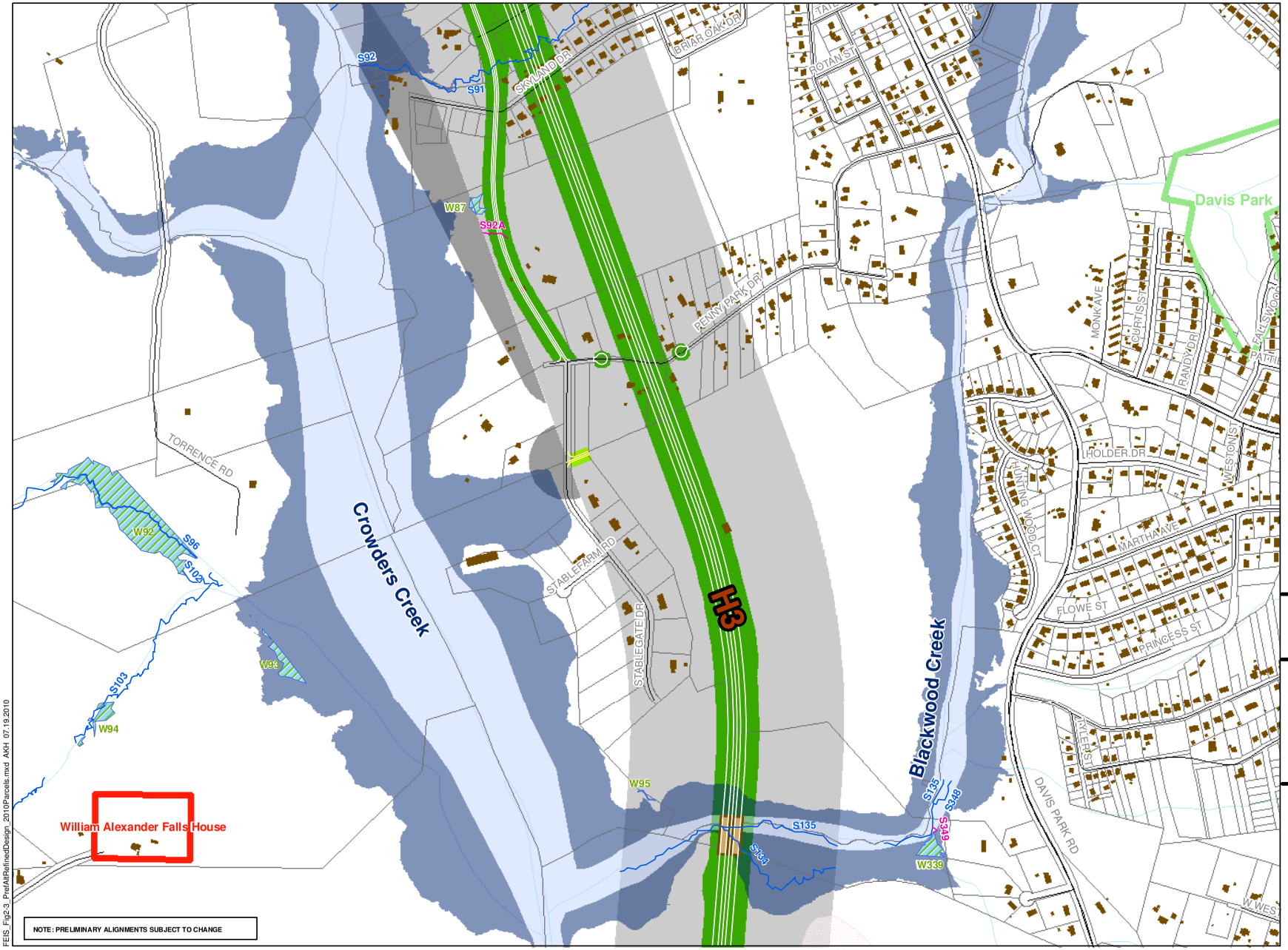

Legend

- Preferred Alternative Refined Design
- Preferred Alternative Service Road Design
- Preferred Alternative Refined Right of Way
- Preferred Alternative Service Rd Right of Way
- Preferred Alternative Bridges
- Segment Breaks
- Additional DSA Corridor
- Original DSA Corridor
- Parcels
- Surveyed Intermittent Stream
- Surveyed Perennial Stream
- Surveyed Wetlands
- Surveyed Ponds
- Floodway
- 100 Yr. Floodplain
- Other Hydrology
- Cemeteries
- Churches in DSA
- Schools
- School Property
- Structures
- Historic Sites on/eligible NRHP
- Natural Heritage Occurrence Sites
- NatHeritageProgOccAreasCLIP
- Superfund Sites
- Parks
- Private Recreation Facilities and Attractions
- Power Transmission Lines
- Substations
- RailRoads
- Streets
- Segment Name

Source: Gaston and Mecklenburg Counties
Map printed July 2010.

N

0 300 600
Feet

NORTH CAROLINA Turnpike Authority

STIP PROJECT
NO. U-3321

Gaston County and
Mecklenburg County

GASTON EAST-WEST CONNECTOR

PREFERRED ALTERNATIVE REFINED DESIGN

Figure 2-3 e

FEIS_Fig2-3_PrefAltRefinedDesign_2010Parcels.mxd AKH 07.19.2010

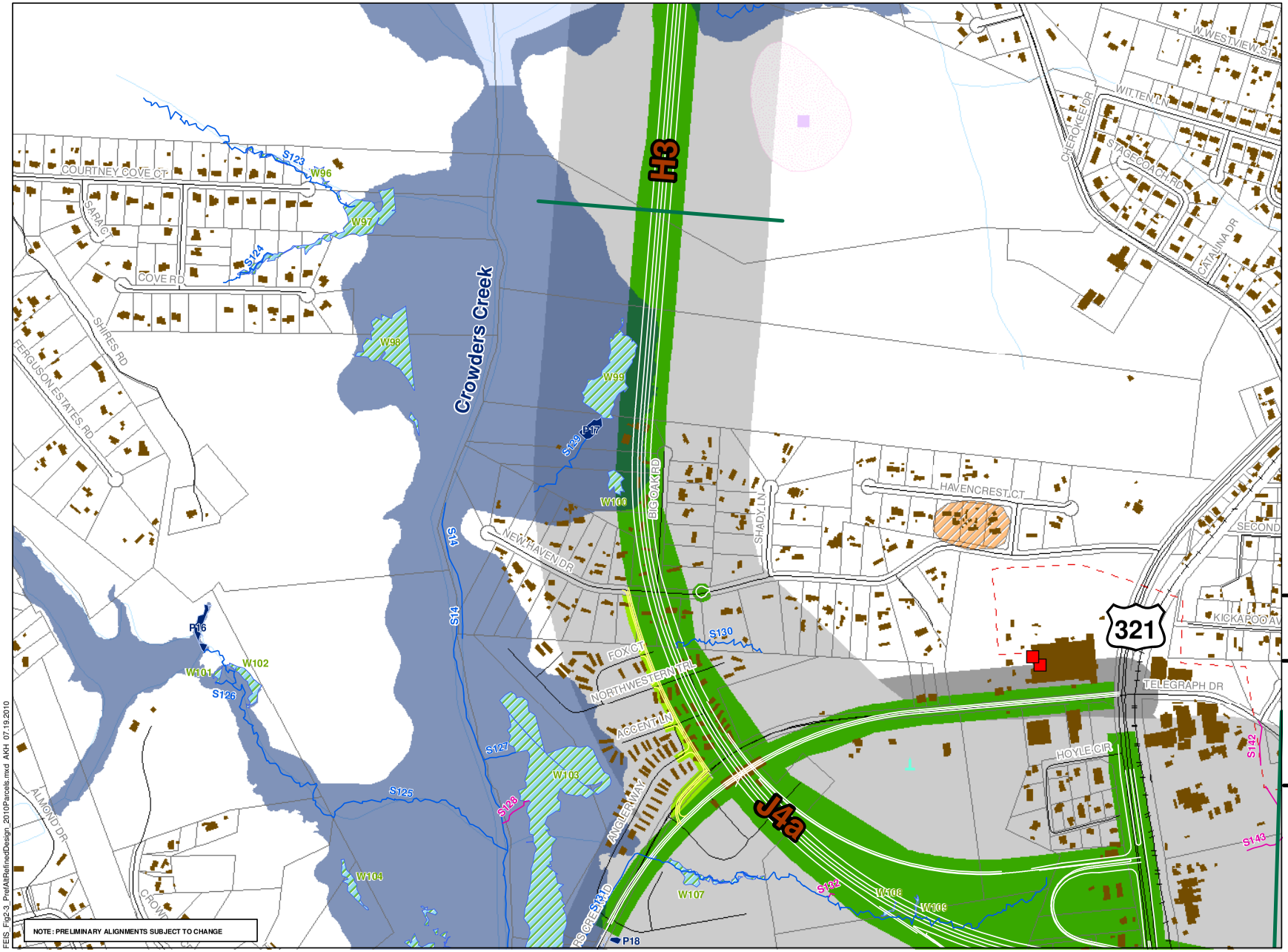

Legend

- Preferred Alternative Refined Design
- Preferred Alternative Service Road Design
- Preferred Alternative Refined Right of Way
- Preferred Alternative Service Rd Right of Way
- Preferred Alternative Bridges
- Segment Breaks
- Additional DSA Corridor
- Original DSA Corridor
- Parcels
- Surveyed Intermittent Stream
- Surveyed Perennial Stream
- Surveyed Wetlands
- Surveyed Ponds
- Floodway
- 100 Yr. Floodplain
- Other Hydrology
- Cemeteries
- Churches in DSA
- Schools
- School Property
- Structures
- Historic Sites on/eligible NRHP
- Natural Heritage Occurrence Sites
- NatHeritageProgOccAreasCLIP
- Superfund Sites
- Parks
- Private Recreation Facilities and Attractions
- Power Transmission Lines
- Substations
- RailRoads
- Streets
- Segment Name

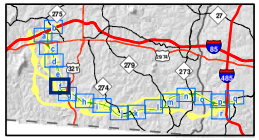

Source: Gaston and Mecklenburg Counties
Map printed July 2010.

0 300 600
Feet

NORTH CAROLINA Turnpike Authority

STIP PROJECT
NO. U-3321

Gaston County and
Mecklenburg County

GASTON EAST-WEST CONNECTOR

PREFERRED ALTERNATIVE REFINED DESIGN

Figure 2-3 f

FEIS_Fig2-3_PrefAltRefinedDesign_2010Parcels.mxd AKH 07.19.2010

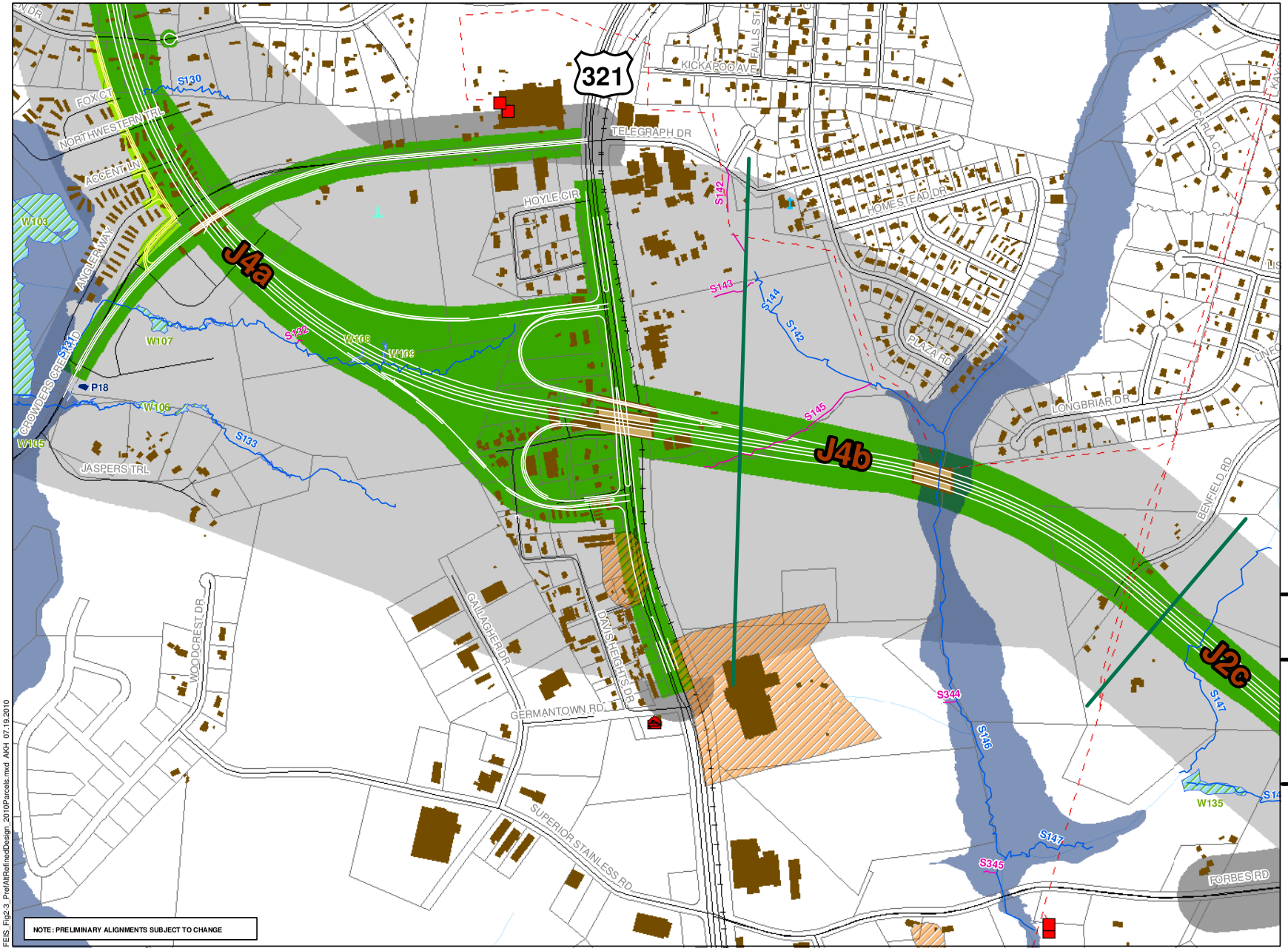

Legend

- Preferred Alternative Refined Design
- Preferred Alternative Service Road Design
- Preferred Alternative Refined Right of Way
- Preferred Alternative Service Rd Right of Way
- Preferred Alternative Bridges
- Segment Breaks
- Additional DSA Corridor
- Original DSA Corridor
- Parcels
- Surveyed Intermittent Stream
- Surveyed Perennial Stream
- Surveyed Wetlands
- Surveyed Ponds
- Floodway
- 100 Yr. Floodplain
- Other Hydrology
- Cemeteries
- Churches in DSA
- Schools
- School Property
- Structures
- Historic Sites on/eligible NRHP
- Natural Heritage Occurrence Sites
- NatHeritageProgOccAreasCLIP
- Superfund Sites
- Parks
- Private Recreation Facilities and Attractions
- Power Transmission Lines
- Substations
- RailRoads
- Streets
- DSA Segment Name

Source: Gaston and Mecklenburg Counties
Map printed July 2010.

N

0 300 600
Feet

NORTH CAROLINA Turnpike Authority

STIP PROJECT
NO. U-3321

Gaston County and
Mecklenburg County

GASTON EAST-WEST CONNECTOR

PREFERRED ALTERNATIVE REFINED DESIGN

Figure 2-3 g

FEIS_Fig2-3_PrefAltRefinedDesign_2010Parcels.mxd AKH 07.19.2010

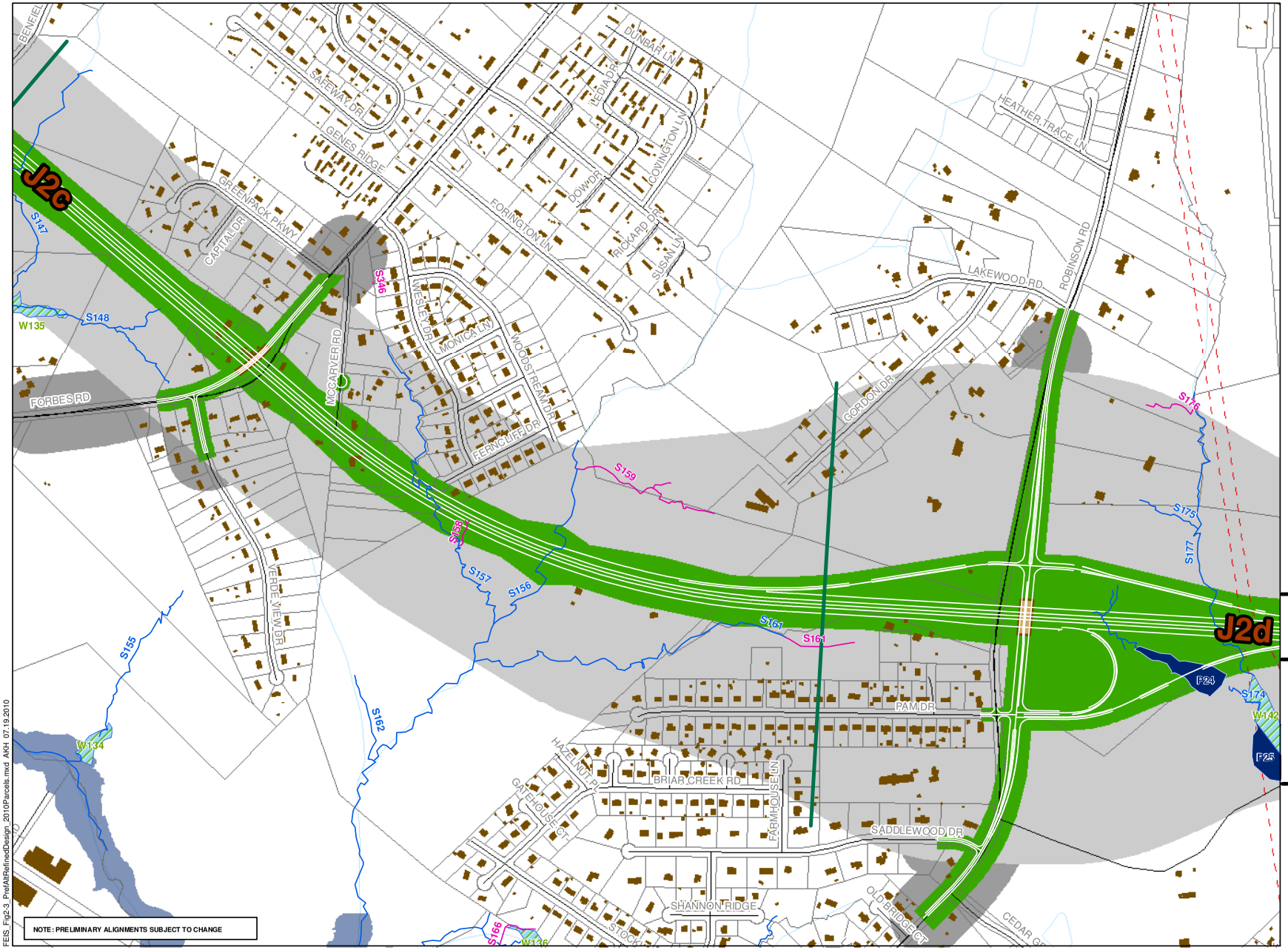

Legend

- Preferred Alternative Refined Design
- Preferred Alternative Service Road Design
- Preferred Alternative Refined Right of Way
- Preferred Alternative Service Rd Right of Way
- Preferred Alternative Bridges
- Segment Breaks
- Additional DSA Corridor
- Original DSA Corridor
- Parcels
- Surveyed Intermittent Stream
- Surveyed Perennial Stream
- Surveyed Wetlands
- Surveyed Ponds
- Floodway
- 100 Yr. Floodplain
- Other Hydrology
- Cemeteries
- Churches in DSA
- Schools
- School Property
- Structures
- Historic Sites on/eligible NRHP
- Natural Heritage Occurrence Sites
- NatHeritageProgOccAreasCLIP
- Superfund Sites
- Parks
- Private Recreation Facilities and Attractions
- Power Transmission Lines
- Substations
- RailRoads
- Streets
- DSA Segment Name

Source: Gaston and Mecklenburg Counties
Map printed July 2010.

N

0 300 600
Feet

NORTH CAROLINA Turnpike Authority

STIP PROJECT
NO. U-3321

Gaston County and
Mecklenburg County

GASTON EAST-WEST CONNECTOR

PREFERRED ALTERNATIVE REFINED DESIGN

Figure 2-3 h

FEIS_Fig2-3_PrefAltRefinedDesign_2010Parcels.mxd AKH 07.19.2010

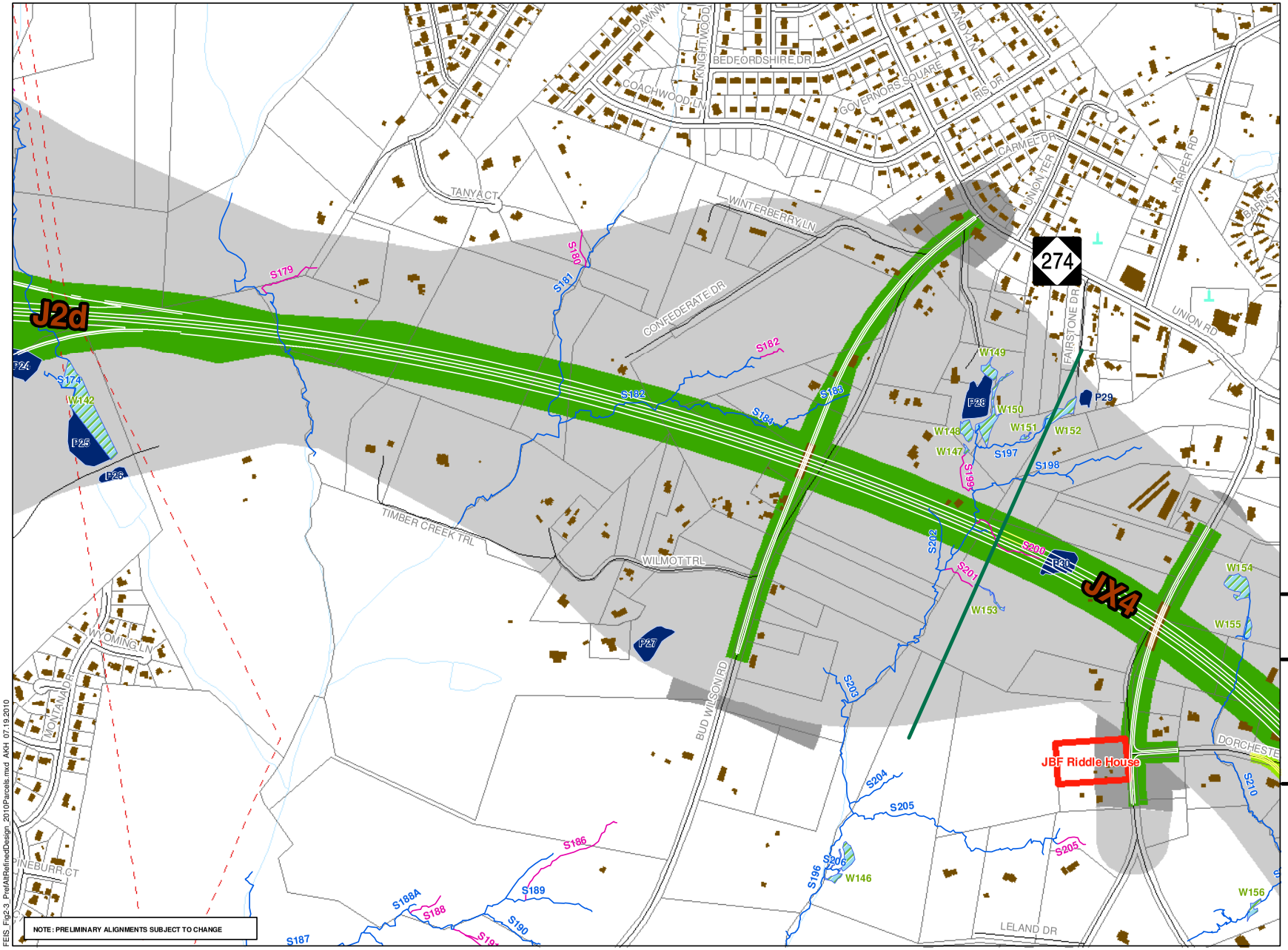

NORTH CAROLINA Turnpike Authority

STIP PROJECT
NO. U-3321

Gaston County and
Mecklenburg County

GASTON EAST-WEST CONNECTOR

PREFERRED ALTERNATIVE REFINED DESIGN

Figure 2-3 i

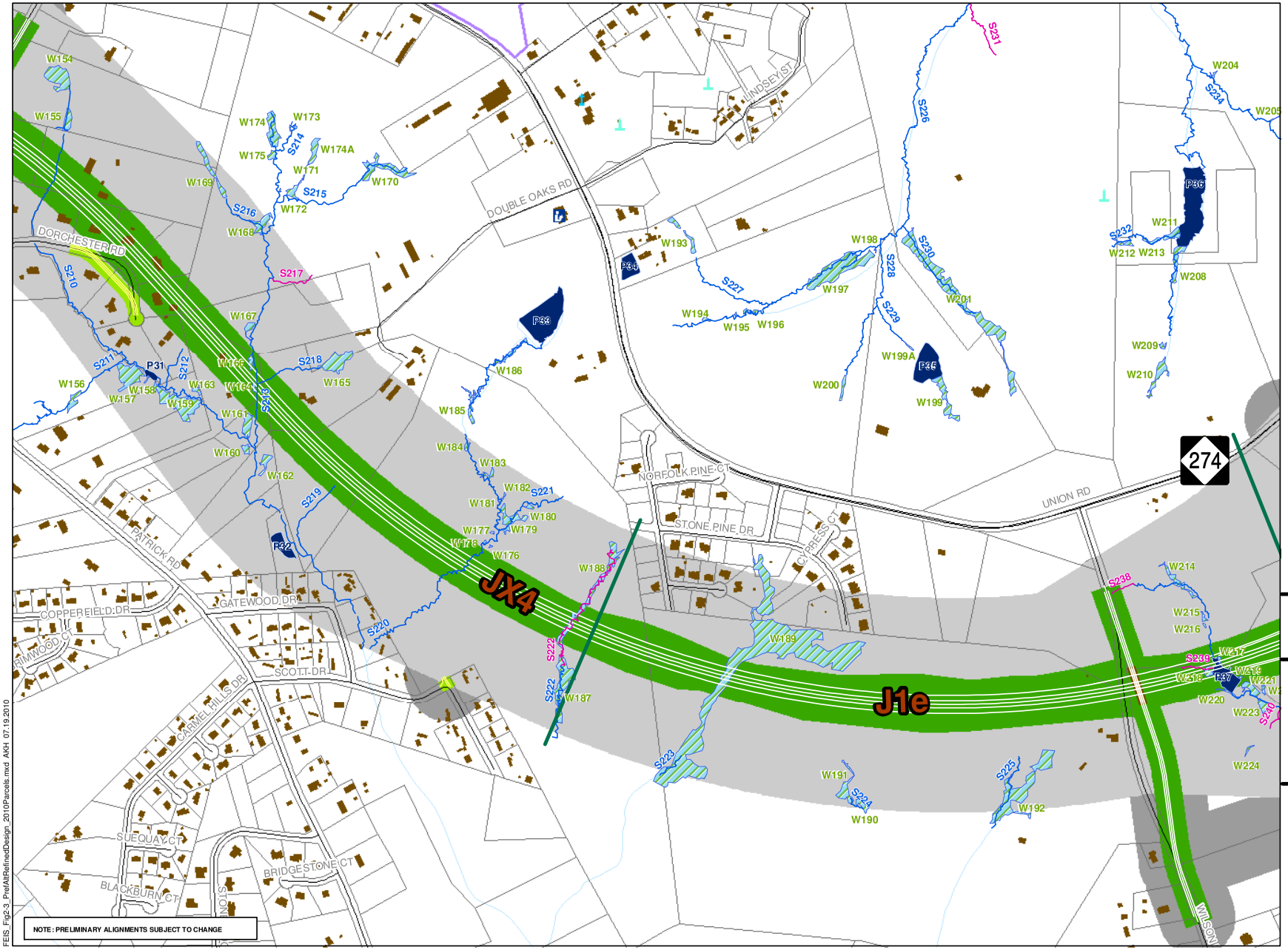

Legend

- Preferred Alternative Refined Design
- Preferred Alternative Service Road Design
- Preferred Alternative Refined Right of Way
- Preferred Alternative Service Rd Right of Way
- Preferred Alternative Bridges
- Segment Breaks
- Additional DSA Corridor
- Original DSA Corridor
- Parcels
- Surveyed Intermittent Stream
- Surveyed Perennial Stream
- Surveyed Wetlands
- Surveyed Ponds
- Floodway
- 100 Yr. Floodplain
- Other Hydrology
- Cemeteries
- Churches in DSA
- Schools
- School Property
- Structures
- Historic Sites on/eligible NRHP
- Natural Heritage Occurrence Sites
- NatHeritageProgOccAreasCLIP
- Superfund Sites
- Parks
- Private Recreation Facilities and Attractions
- Power Transmission Lines
- Substations
- RailRoads
- Streets
- DSA Segment Name

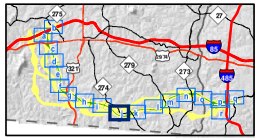

Source: Gaston and Mecklenburg Counties
Map printed July 2010.

N

0 300 600
Feet

NORTH CAROLINA Turnpike Authority

STIP PROJECT
NO. U-3321

Gaston County and
Mecklenburg County

GASTON EAST-WEST CONNECTOR

PREFERRED ALTERNATIVE REFINED DESIGN

Figure 2-3 j

FEIS_Fig2-3_PrefAltRefinedDesign_2010Parcels.mxd AKH 07.19.2010

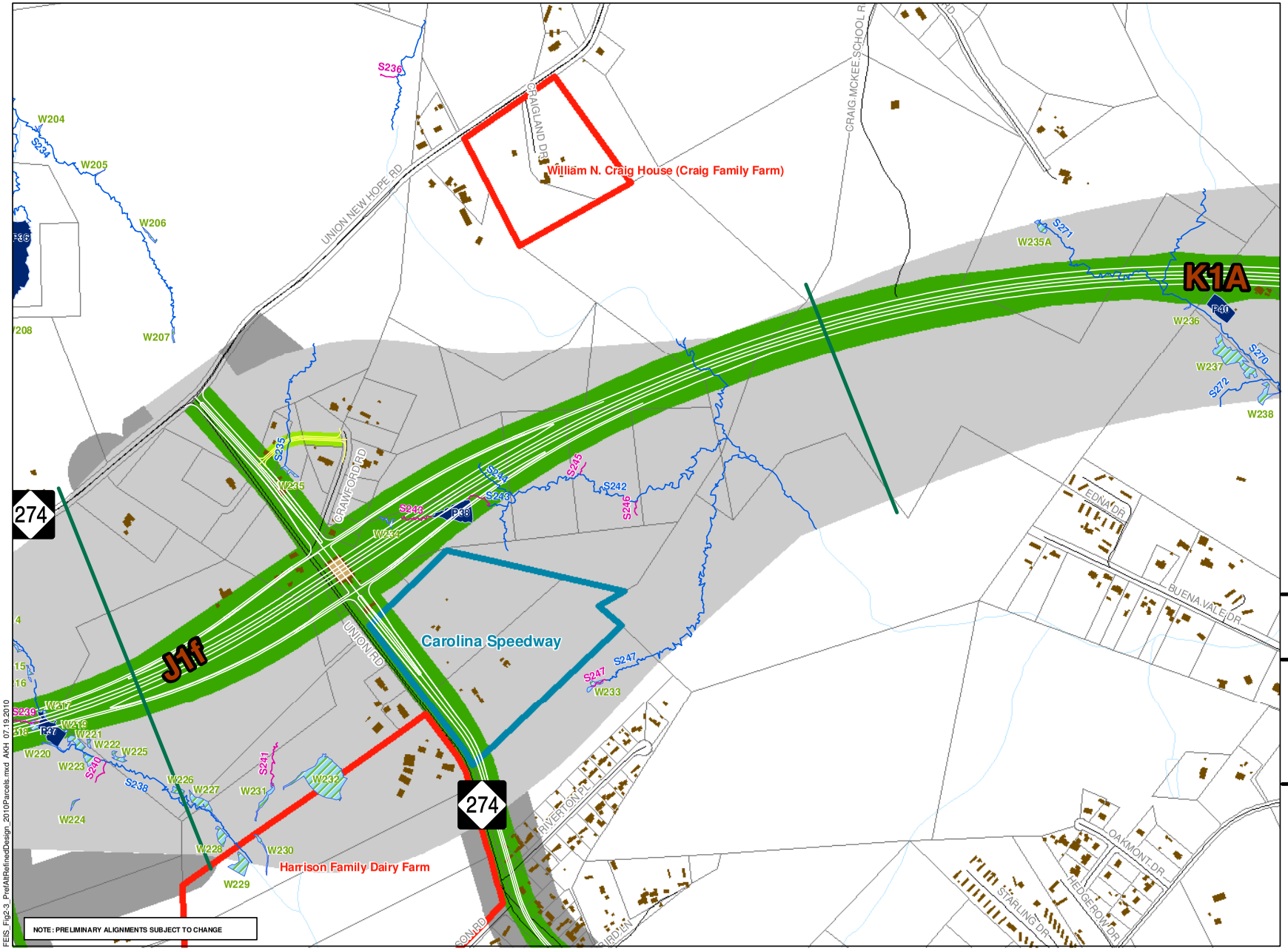

Legend

- Preferred Alternative Refined Design
- Preferred Alternative Service Road Design
- Preferred Alternative Refined Right of Way
- Preferred Alternative Service Rd Right of Way
- Preferred Alternative Bridges
- Segment Breaks
- Additional DSA Corridor
- Original DSA Corridor
- Parcels
- Surveyed Intermittent Stream
- Surveyed Perennial Stream
- Surveyed Wetlands
- Surveyed Ponds
- Floodway
- 100 Yr. Floodplain
- Other Hydrology
- Cemeteries
- Churches in DSA
- Schools
- School Property
- Structures
- Historic Sites on/eligible NRHP
- Natural Heritage Occurrence Sites
- NatHeritageProgOccAreasCLIP
- Superfund Sites
- Parks
- Private Recreation Facilities and Attractions
- Power Transmission Lines
- Substations
- RailRoads
- Streets
- Segment Name

Source: Gaston and Mecklenburg Counties
Map printed July 2010.

N

0 300 600
Feet

NORTH CAROLINA Turnpike Authority

STIP PROJECT
NO. U-3321

Gaston County and
Mecklenburg County

GASTON EAST-WEST CONNECTOR

PREFERRED ALTERNATIVE REFINED DESIGN

Figure 2-3 k

FEIS_Fig2-3_PrefAltRefinedDesign_2010Parcels.mxd AKH 07.19.2010

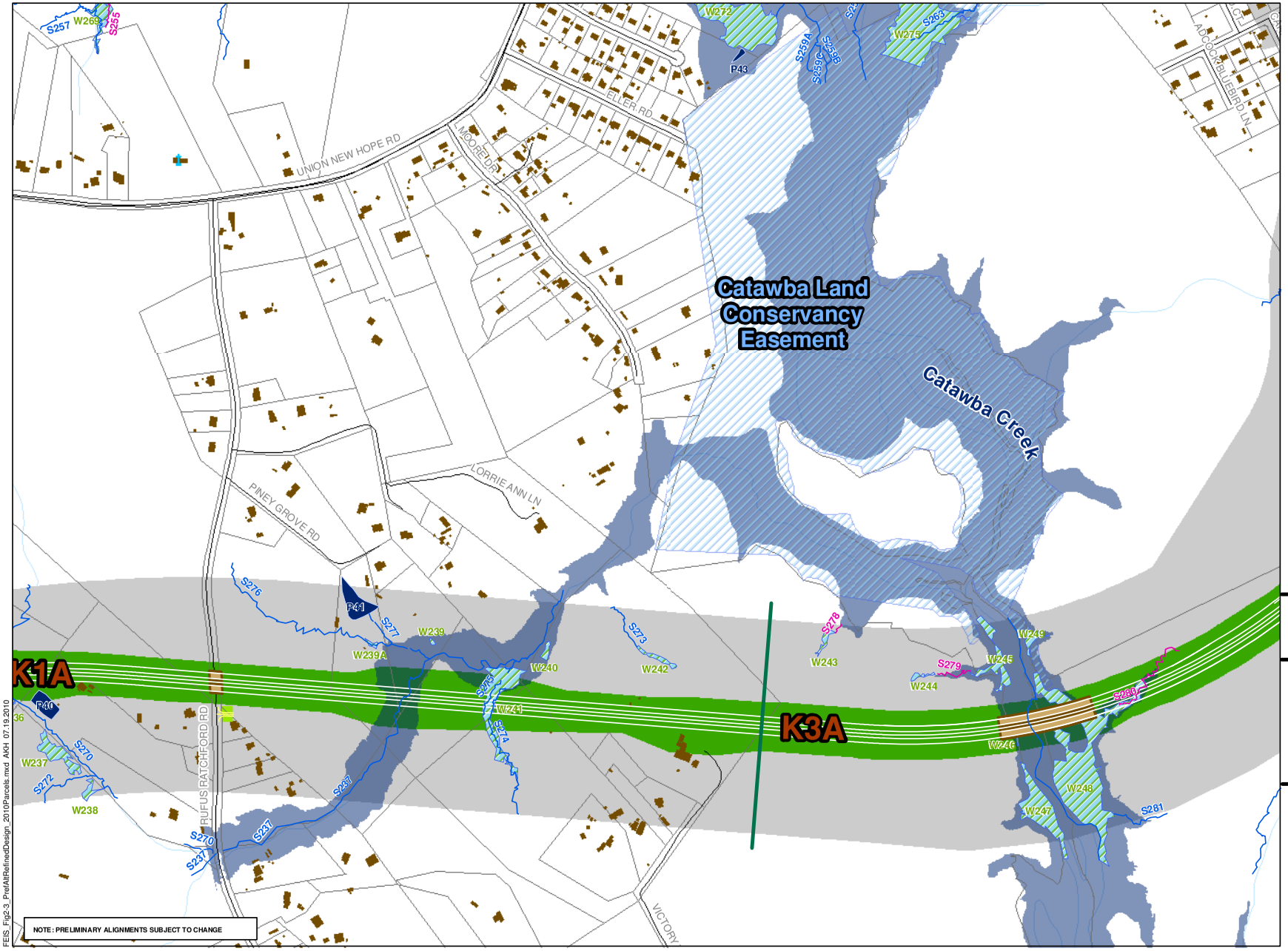

Legend

- Preferred Alternative Refined Design
- Preferred Alternative Service Road Design
- Preferred Alternative Refined Right of Way
- Preferred Alternative Service Rd Right of Way
- Preferred Alternative Bridges
- Segment Breaks
- Additional DSA Corridor
- Original DSA Corridor
- Parcels
- Surveyed Intermittent Stream
- Surveyed Perennial Stream
- Surveyed Wetlands
- Surveyed Ponds
- Floodway
- 100 Yr. Floodplain
- Other Hydrology
- Cemeteries
- Churches in DSA
- Schools
- School Property
- Structures
- Historic Sites on/eligible NRHP
- Natural Heritage Occurrence Sites
- NatHeritageProgOccAreasCLIP
- Superfund Sites
- Parks
- Private Recreation Facilities and Attractions
- Power Transmission Lines
- Substations
- RailRoads
- Streets
- K1A Segment Name

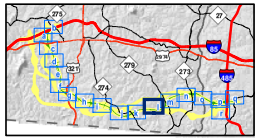

Source: Gaston and Mecklenburg Counties
Map printed July 2010.

N

0 300 600
Feet

NORTH CAROLINA Turnpike Authority

STIP PROJECT
NO. U-3321

Gaston County and
Mecklenburg County

GASTON EAST-WEST CONNECTOR

PREFERRED ALTERNATIVE REFINED DESIGN

Figure 2-3 I

FEIS_Fig2-3_PrefAltRefinedDesign_2010Parcels.mxd AKH 07.19.2010

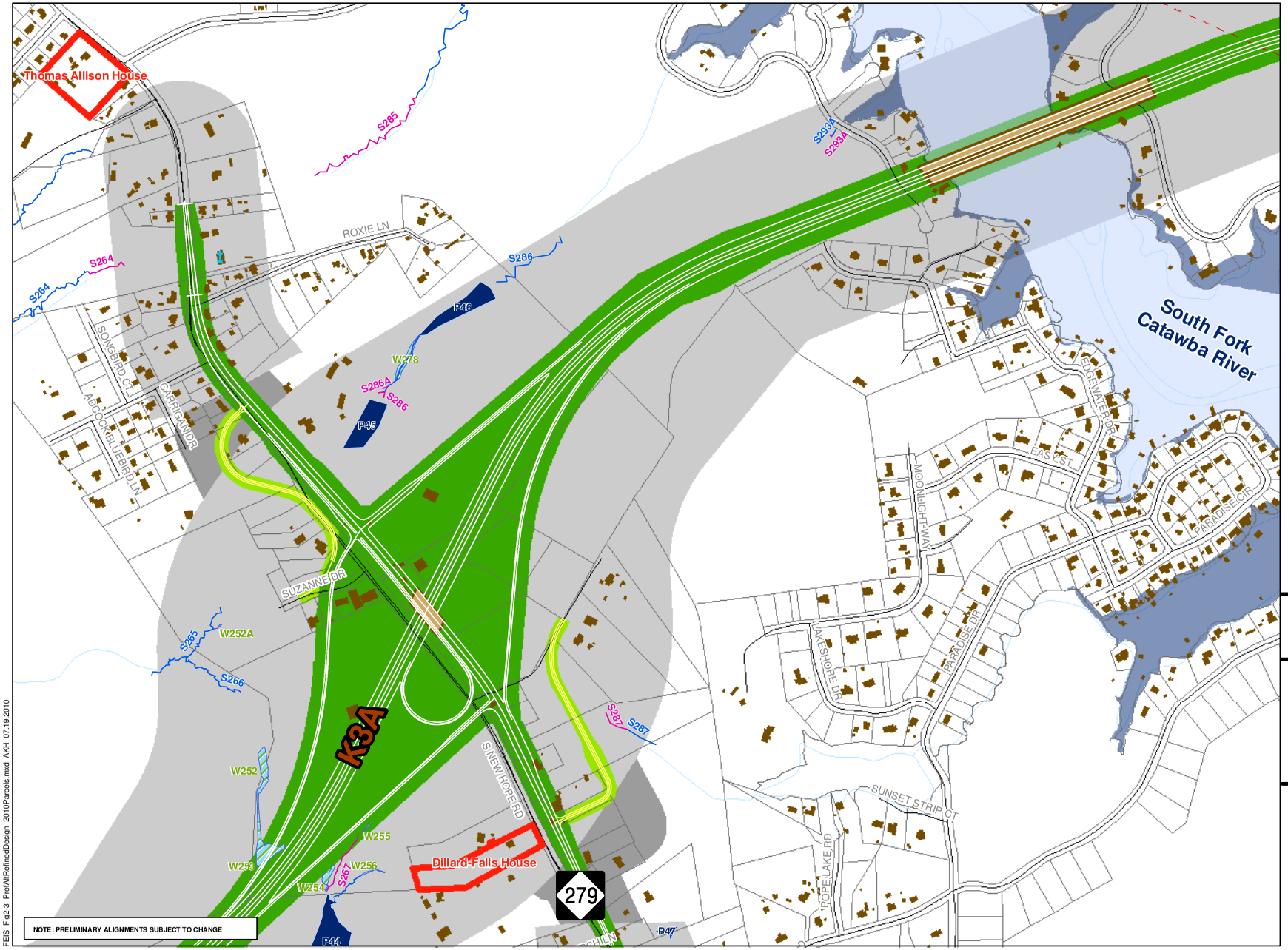

Legend

- Preferred Alternative Refined Design
- Preferred Alternative Service Road Design
- Preferred Alternative Refined Right of Way
- Preferred Alternative Service Rd Right of Way
- Preferred Alternative Bridges
- Segment Breaks
- Additional DSA Corridor
- Original DSA Corridor
- Parcels
- Surveyed Intermittent Stream
- Surveyed Perennial Stream
- Surveyed Wetlands
- Surveyed Ponds
- Floodway
- 100 Yr. Floodplain
- Other Hydrology
- Cemeteries
- Churches in DSA
- Schools
- School Property
- Structures
- Historic Sites on/eligible NRHP
- Natural Heritage Occurrence Sites
- NatHeritageProgOccAreasCLIP
- Superfund Sites
- Parks
- Private Recreation Facilities and Attractions
- Power Transmission Lines
- Substations
- RailRoads
- Streets
- Segment Name

Source: Gaston and Mecklenburg Counties
Map printed July 2010.

0 300 600
Feet

NORTH CAROLINA Turnpike Authority

STIP PROJECT
NO. U-3321

Gaston County and
Mecklenburg County

GASTON EAST-WEST CONNECTOR

PREFERRED ALTERNATIVE REFINED DESIGN

Figure 2-3 m

FEIS_Fig2-3_PrefAltRefinedDesign_2010Parcels.mxd AKH 07.19.2010

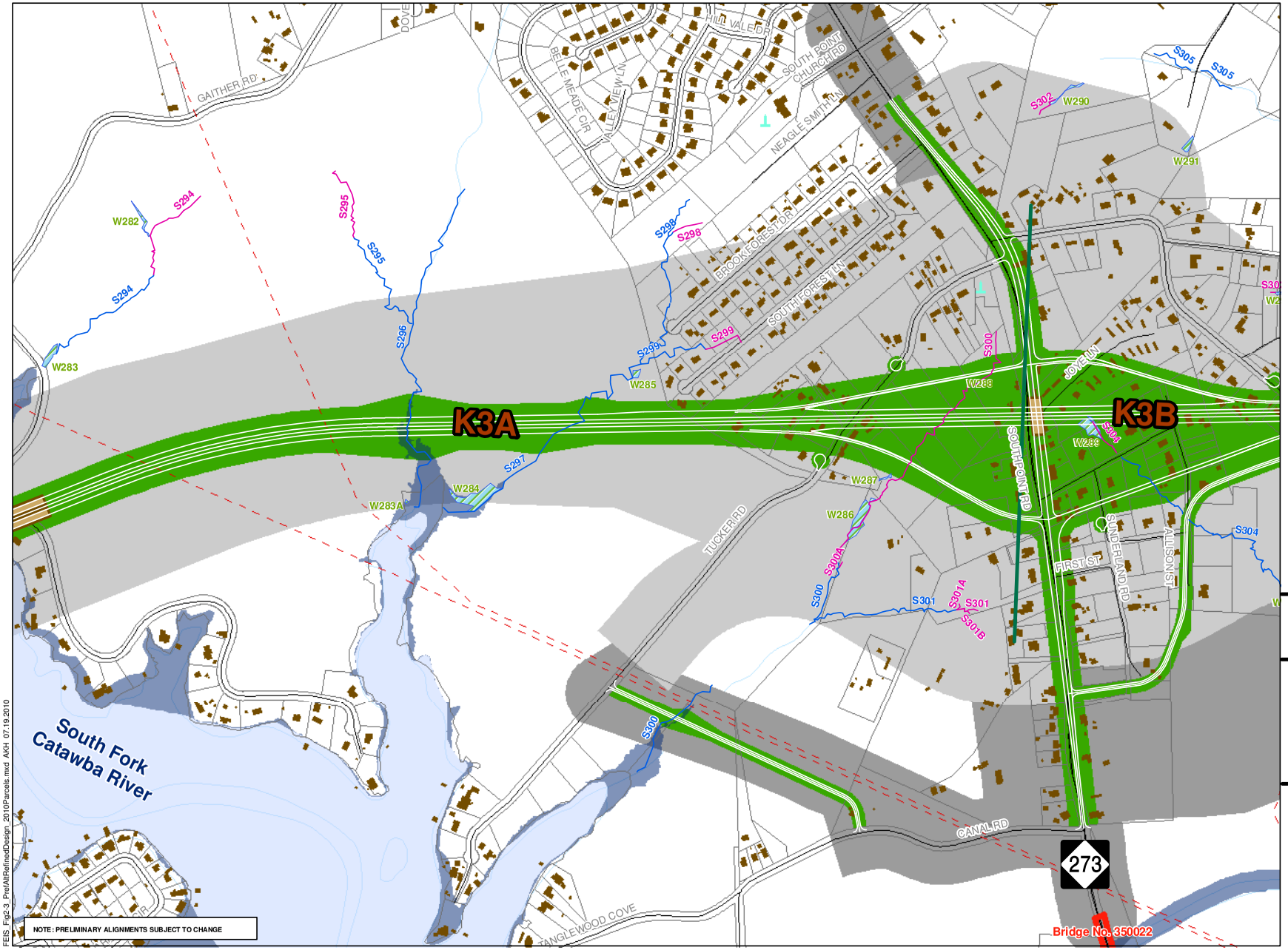

Legend

- Preferred Alternative Refined Design
- Preferred Alternative Service Road Design
- Preferred Alternative Refined Right of Way
- Preferred Alternative Service Rd Right of Way
- Preferred Alternative Bridges
- Segment Breaks
- Additional DSA Corridor
- Original DSA Corridor
- Parcels
- Surveyed Intermittent Stream
- Surveyed Perennial Stream
- Surveyed Wetlands
- Surveyed Ponds
- Floodway
- 100 Yr. Floodplain
- Other Hydrology
- Cemeteries
- Churches in DSA
- Schools
- School Property
- Structures
- Historic Sites on/eligible NRHP
- Natural Heritage Occurrence Sites
- NatHeritageProgOccAreasCLIP
- Superfund Sites
- Parks
- Private Recreation Facilities and Attractions
- Power Transmission Lines
- Substations
- RailRoads
- Streets
- DSA Segment Name

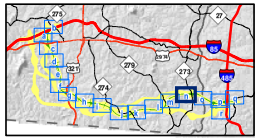

Source: Gaston and Mecklenburg Counties
Map printed July 2010.

N

0 300 600
Feet

NORTH CAROLINA Turnpike Authority

STIP PROJECT
NO. U-3321

Gaston County and
Mecklenburg County

GASTON EAST-WEST CONNECTOR

PREFERRED ALTERNATIVE REFINED DESIGN

Figure 2-3 n

FEIS_Fig2-3_PrefAltRefinedDesign_2010Parcels.mxd AKH 07.19.2010

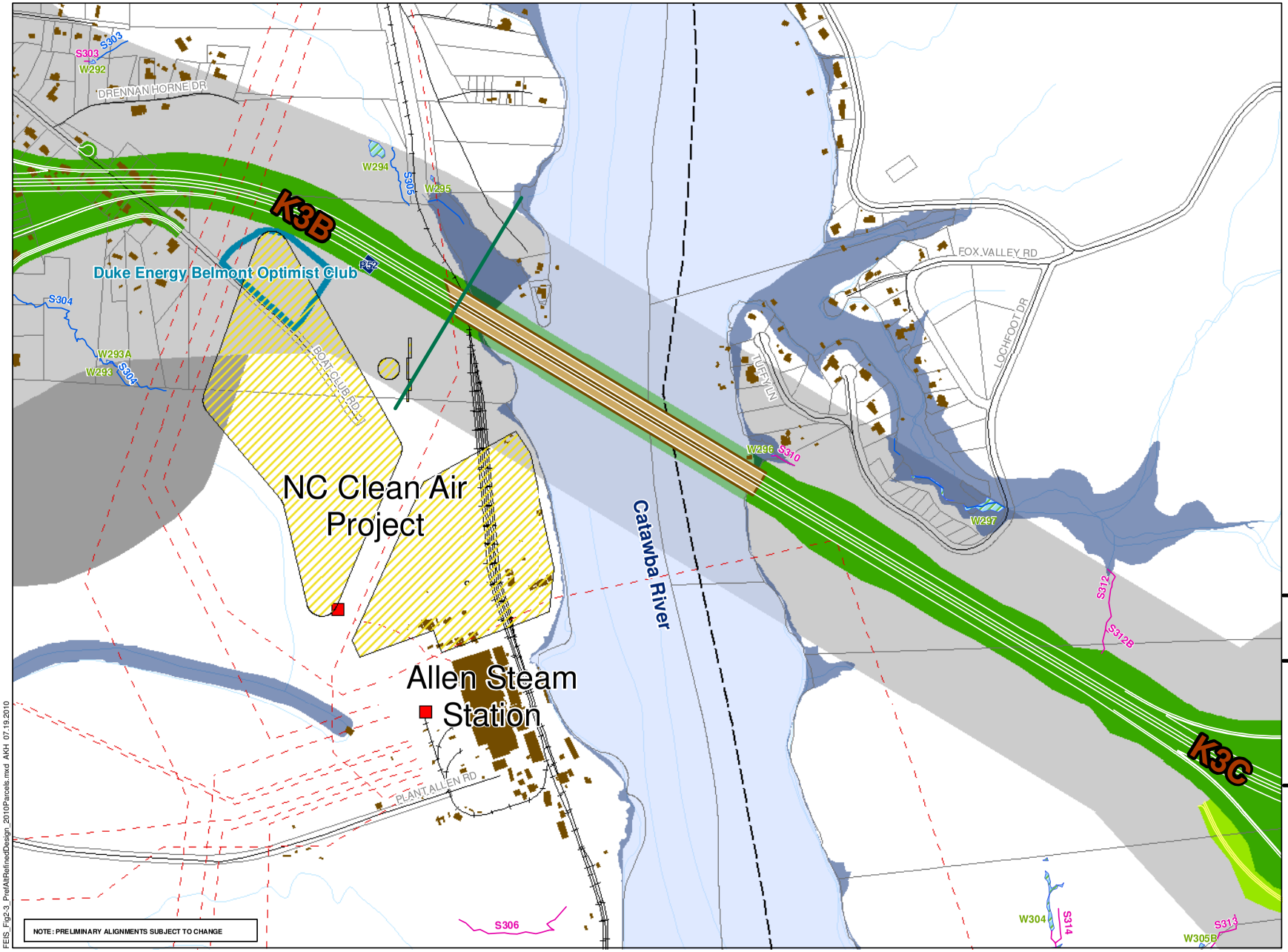

Legend

- Preferred Alternative Refined Design
- Preferred Alternative Service Road Design
- Preferred Alternative Refined Right of Way
- Preferred Alternative Service Rd Right of Way
- Preferred Alternative Bridges
- Segment Breaks
- Additional DSA Corridor
- Original DSA Corridor
- Parcels
- Surveyed Intermittent Stream
- Surveyed Perennial Stream
- Surveyed Wetlands
- Surveyed Ponds
- Floodway
- 100 Yr. Floodplain
- Other Hydrology
- Cemeteries
- Churches in DSA
- Schools
- School Property
- Structures
- Historic Sites on/eligible NRHP
- Natural Heritage Occurrence Sites
- NatHeritageProgOccAreasCLIP
- Superfund Sites
- Parks
- Private Recreation Facilities and Attractions
- Power Transmission Lines
- Substations
- RailRoads
- Streets
- Segment Name

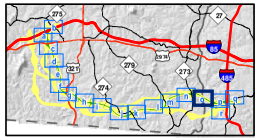

Source: Gaston and Mecklenburg Counties
Map printed July 2010.

N

0 300 600
Feet

NORTH CAROLINA Turnpike Authority

STIP PROJECT
NO. U-3321

Gaston County and
Mecklenburg County

GASTON EAST-WEST CONNECTOR

PREFERRED ALTERNATIVE REFINED DESIGN

Figure 2-3 o

FEIS_Fig2-3_PrefAltRefinedDesign_2010Parcels.mxd AKH 07.19.2010

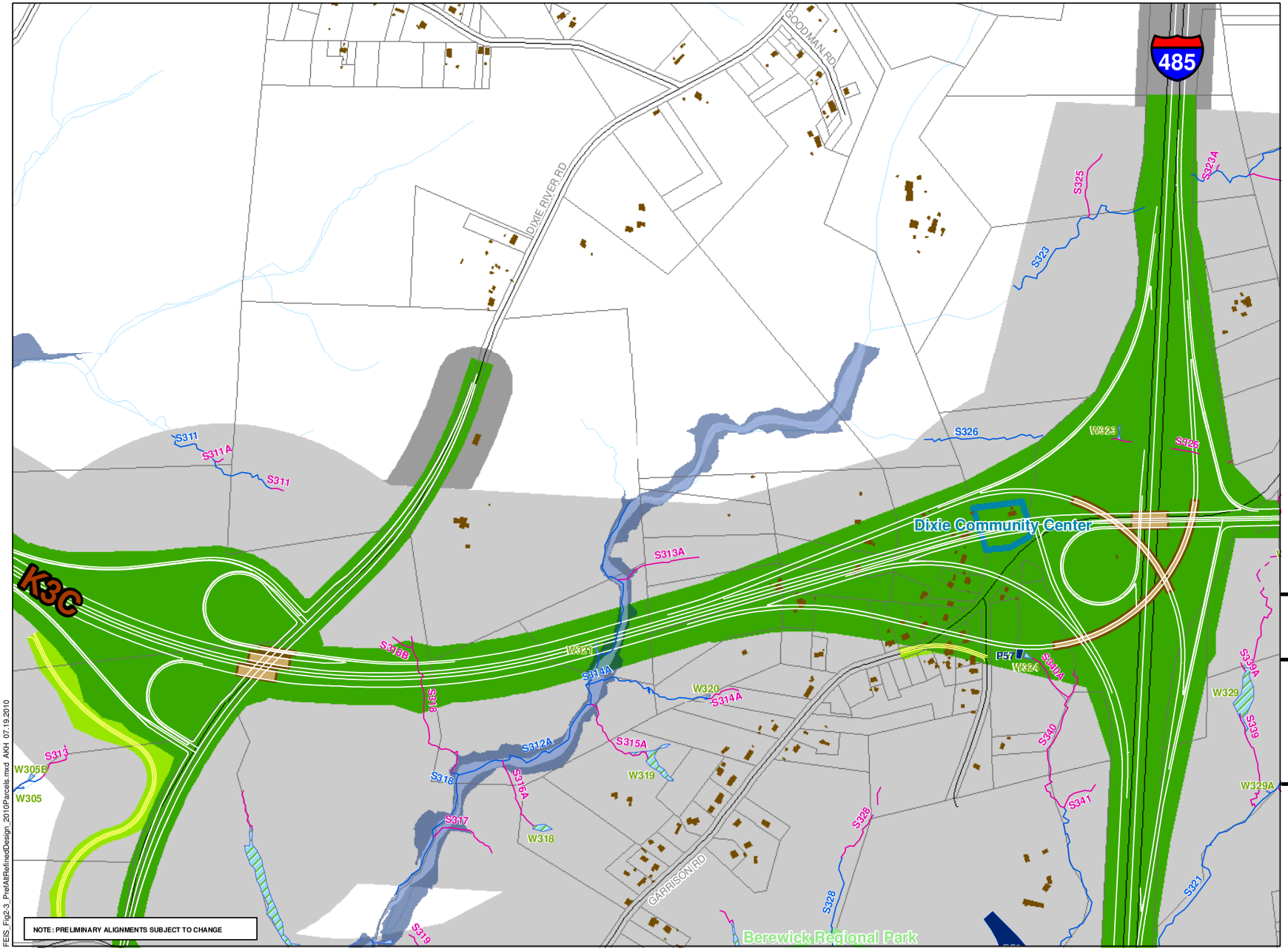

Legend

- Preferred Alternative Refined Design
- Preferred Alternative Service Road Design
- Preferred Alternative Refined Right of Way
- Preferred Alternative Service Rd Right of Way
- Preferred Alternative Bridges
- Segment Breaks
- Additional DSA Corridor
- Original DSA Corridor
- Parcels
- Surveyed Intermittent Stream
- Surveyed Perennial Stream
- Surveyed Wetlands
- Surveyed Ponds
- Floodway
- 100 Yr. Floodplain
- Other Hydrology
- Cemeteries
- Churches in DSA
- Schools
- School Property
- Structures
- Historic Sites on/eligible NRHP
- Natural Heritage Occurrence Sites
- NatHeritageProgOccAreasCLIP
- Superfund Sites
- Parks
- Private Recreation Facilities and Attractions
- Power Transmission Lines
- Substations
- RailRoads
- Streets
- DSA Segment Name

Source: Gaston and Mecklenburg Counties
Map printed July 2010.

N

0 300 600
Feet

NORTH CAROLINA Turnpike Authority

STIP PROJECT
NO. U-3321

Gaston County and
Mecklenburg County

GASTON EAST-WEST CONNECTOR

PREFERRED ALTERNATIVE REFINED DESIGN

Figure 2-3 p

FEIS_Fig2-3_PrefAltRefinedDesign_2010Parcels.mxd AKH 07.19.2010

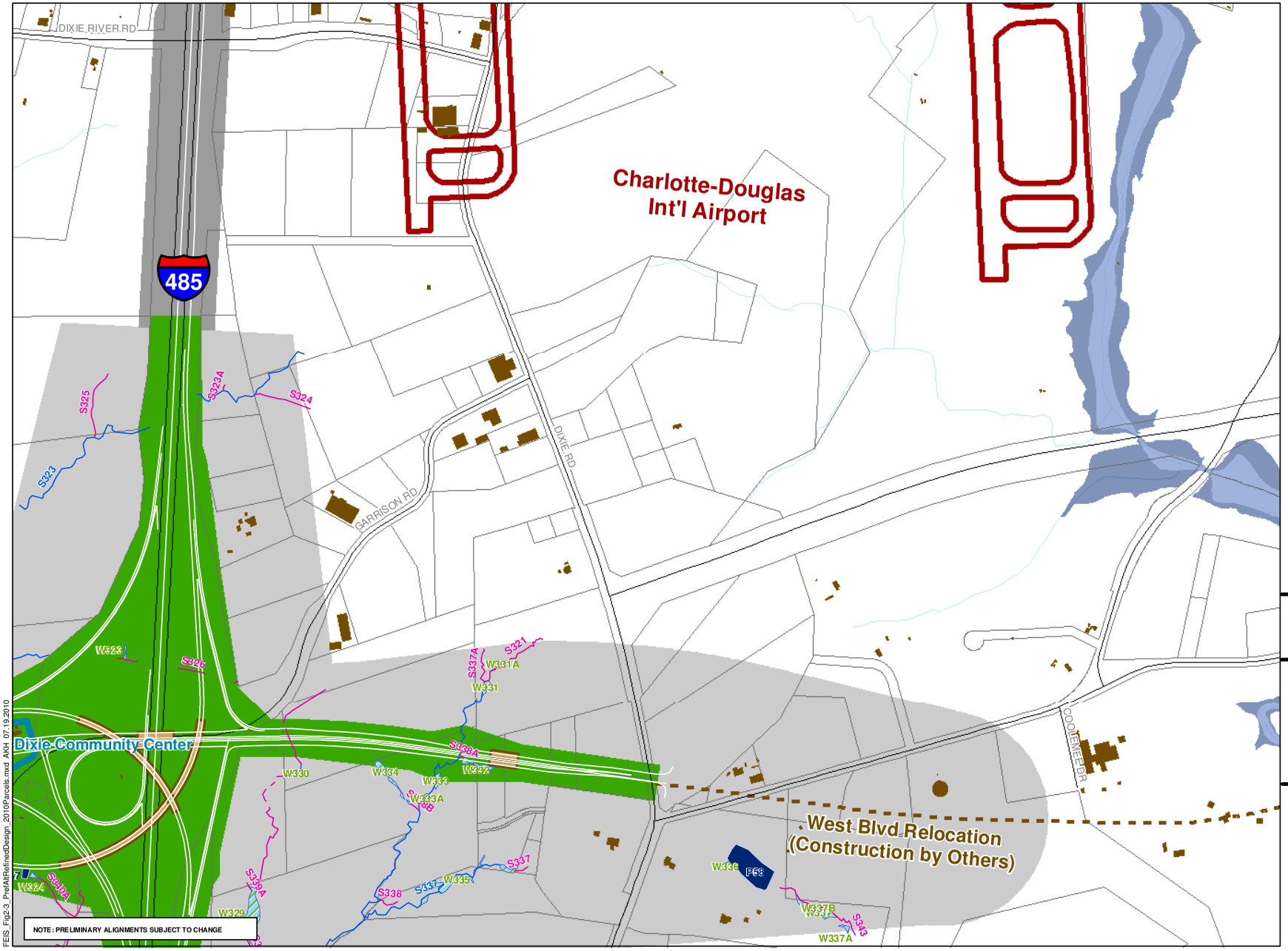

Legend

- Preferred Alternative Refined Design
- Preferred Alternative Service Road Design
- Preferred Alternative Refined Right of Way
- Preferred Alternative Service Rd Right of Way
- Preferred Alternative Bridges
- Segment Breaks
- Additional DSA Corridor
- Original DSA Corridor
- Parcels
- Surveyed Intermittent Stream
- Surveyed Perennial Stream
- Surveyed Wetlands
- Surveyed Ponds
- Floodway
- 100 Yr. Floodplain
- Other Hydrology
- Cemeteries
- Churches in DSA
- Schools
- School Property
- Structures
- Historic Sites on/eligible NRHP
- Natural Heritage Occurrence Sites
- NatHeritageProgOccAreasCLIP
- Superfund Sites
- Parks
- Private Recreation Facilities and Attractions
- Power Transmission Lines
- Substations
- RailRoads
- Streets
- Segment Name

Source: Gaston and Mecklenburg Counties
Map printed July 2010.

N

0 300 600
Feet

NORTH CAROLINA Turnpike Authority

STIP PROJECT
NO. U-3321

Gaston County and
Mecklenburg County

GASTON EAST-WEST CONNECTOR

PREFERRED ALTERNATIVE REFINED DESIGN

Figure 2-3 q

FEIS_Fig2-3_PrefAltRefinedDesign_2010Parcels.mxd AKH 07.19.2010

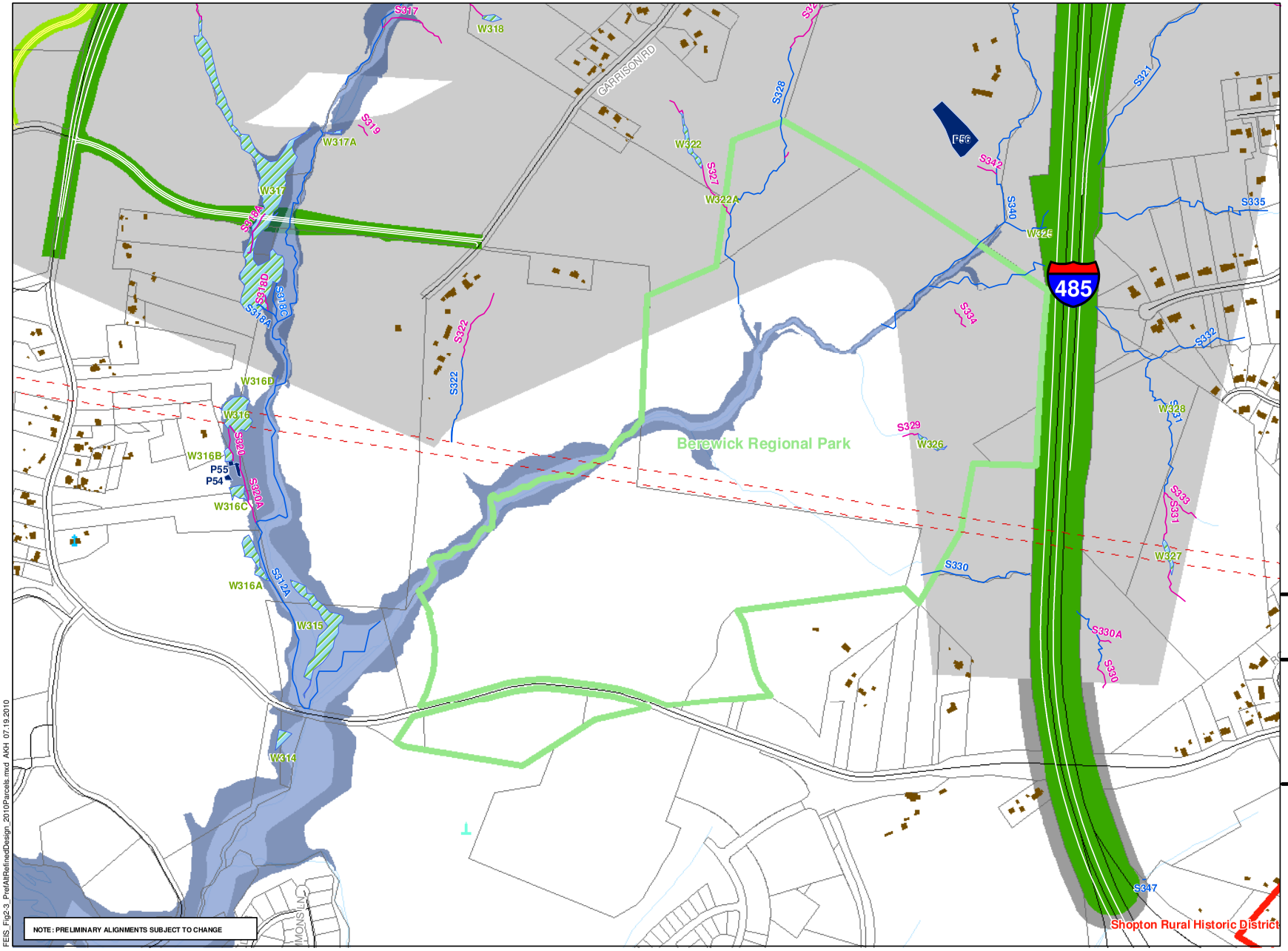

Legend

- Preferred Alternative Refined Design
- Preferred Alternative Service Road Design
- Preferred Alternative Refined Right of Way
- Preferred Alternative Service Rd Right of Way
- Preferred Alternative Bridges
- Segment Breaks
- Additional DSA Corridor
- Original DSA Corridor
- Parcels
- Surveyed Intermittent Stream
- Surveyed Perennial Stream
- Surveyed Wetlands
- Surveyed Ponds
- Floodway
- 100 Yr. Floodplain
- Other Hydrology
- Cemeteries
- Churches in DSA
- Schools
- School Property
- Structures
- Historic Sites on/eligible NRHP
- Natural Heritage Occurrence Sites
- NatHeritageProgOccAreasCLIP
- Superfund Sites
- Parks
- Private Recreation Facilities and Attractions
- Power Transmission Lines
- Substations
- RailRoads
- Streets
- Segment Name

Source: Gaston and Mecklenburg Counties
Map printed July 2010.

N

0 300 600
Feet

NORTH CAROLINA Turnpike Authority

STIP PROJECT
NO. U-3321

Gaston County and
Mecklenburg County

GASTON EAST-WEST CONNECTOR

PREFERRED ALTERNATIVE REFINED DESIGN

Figure 2-3 r

FEIS_Fig2-3_PrefAltRefinedDesign_2010Parcels.mxd AKH 07.19.2010