House No. 88

House No. 89

House No. 90

House No. 92

House (No. 93)

House No. 94

House No. 95

Lighthouse Ministries Church (No. 96)

House No. 97

Mount Pleasant A.M.E. Zion Church (No. 98)

Mount Pleasant A.M.E. Zion Church (No. 98)

Mount Pleasant A.M.E. Zion Church Cemetery (No. 98)

House No. 99

House No. 100

House No. 101

House No. 102

House No. 103

House No. 104

House No. 104

House No. 105

House No. 106

House No. 107

House No. 107

House No. 108

House No. 109

House No. 110

Tenant House (No. 111)

House No. 112

House No. 113

House No. 114

House No. 115

House No. 116

House No. 117

House No. 118

House No. 119

House No. 120

House No. 121

House No. 122

House No. 123

House No. 124

House No. 125

House No. 126

House No. 127

House No. 128

House No. 129

House No. 130

House No. 131

House No. 132

House No. 133

House No. 134

House No. 136

House No. 137

House No. 138

House No. 139

House (No. 141)

House (No. 141)

House (No. 141)

House No. 142

House No. 143

House No. 144

House No. 146

House No. 147

Allen Steam Plant, Discharge Canal (No. 148)

Allen Steam Plant (No. 148)

House No. 149

House No. 150

House No. 151

Commercial Building (No. 152)

House No. 153

House No. 154

House No. 155

House No. 156

House No. 157

House No. 158

House No. 159

House No. 160

House No. 161

House No. 162

House No. 163

House No. 164

House No. 165

House No. 166

House No. 167

House No. 168

House No. 169

House No. 170

Dr. Robinson House (No. 172)

Dr. Robinson House (No. 172).

Dr. Robinson House (No. 172), Rear Elevation.

Dr. Robinson House (No. 172), Interior, Living Room Mantel

South Point Methodist Church (No. 173), Church and Setting.

South Point Methodist Church (No. 173), Educational Building.



South Point Methodist Church (No. 173), Cemetery.

House No. 174

House No. 175

House No. 176

House (No. 177)

House No. 178

House No. 179

Dr. Richard Z. Query House (No. 180)

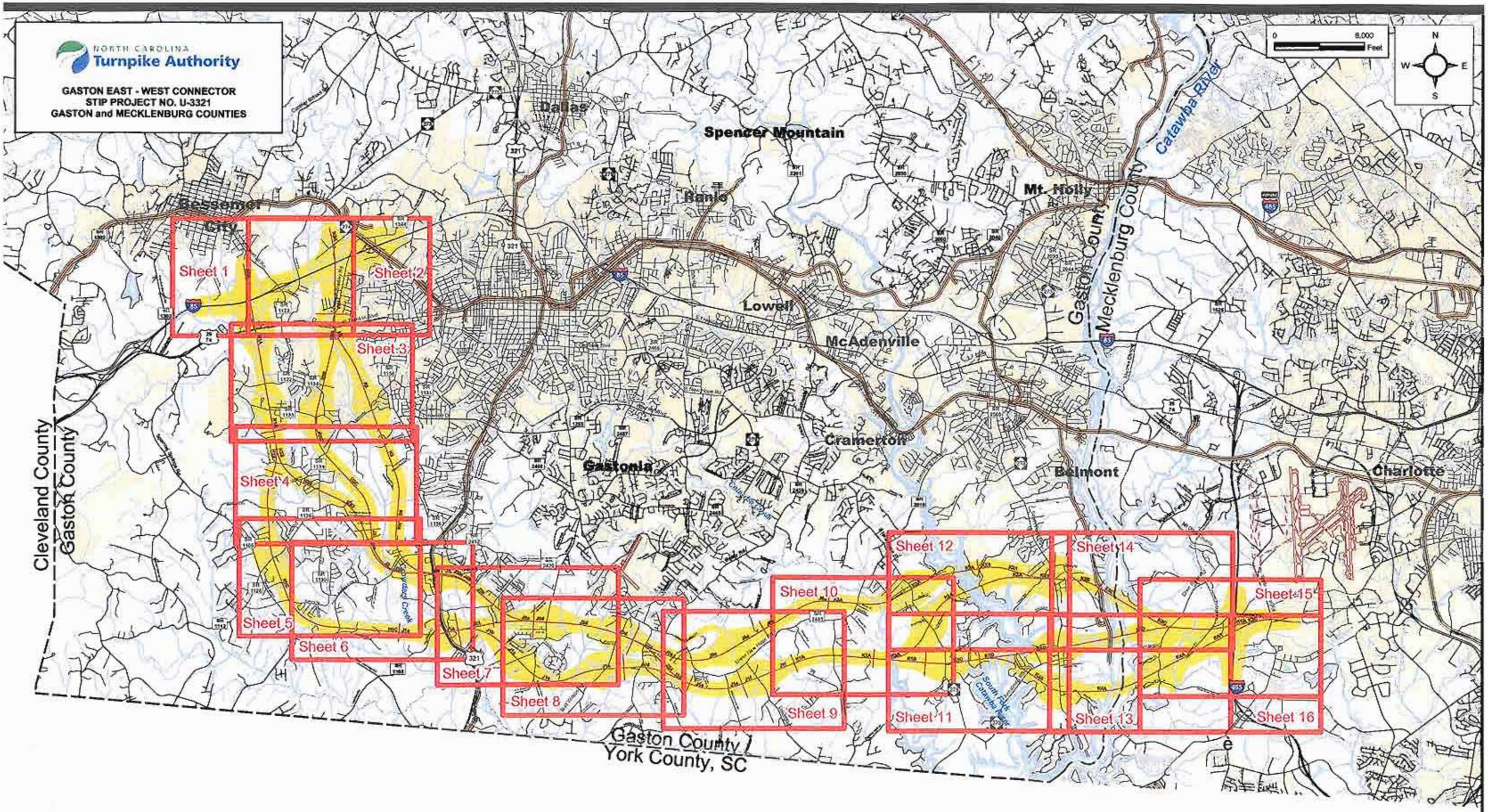

FIELD SURVEY MAP

SHEET INDEX

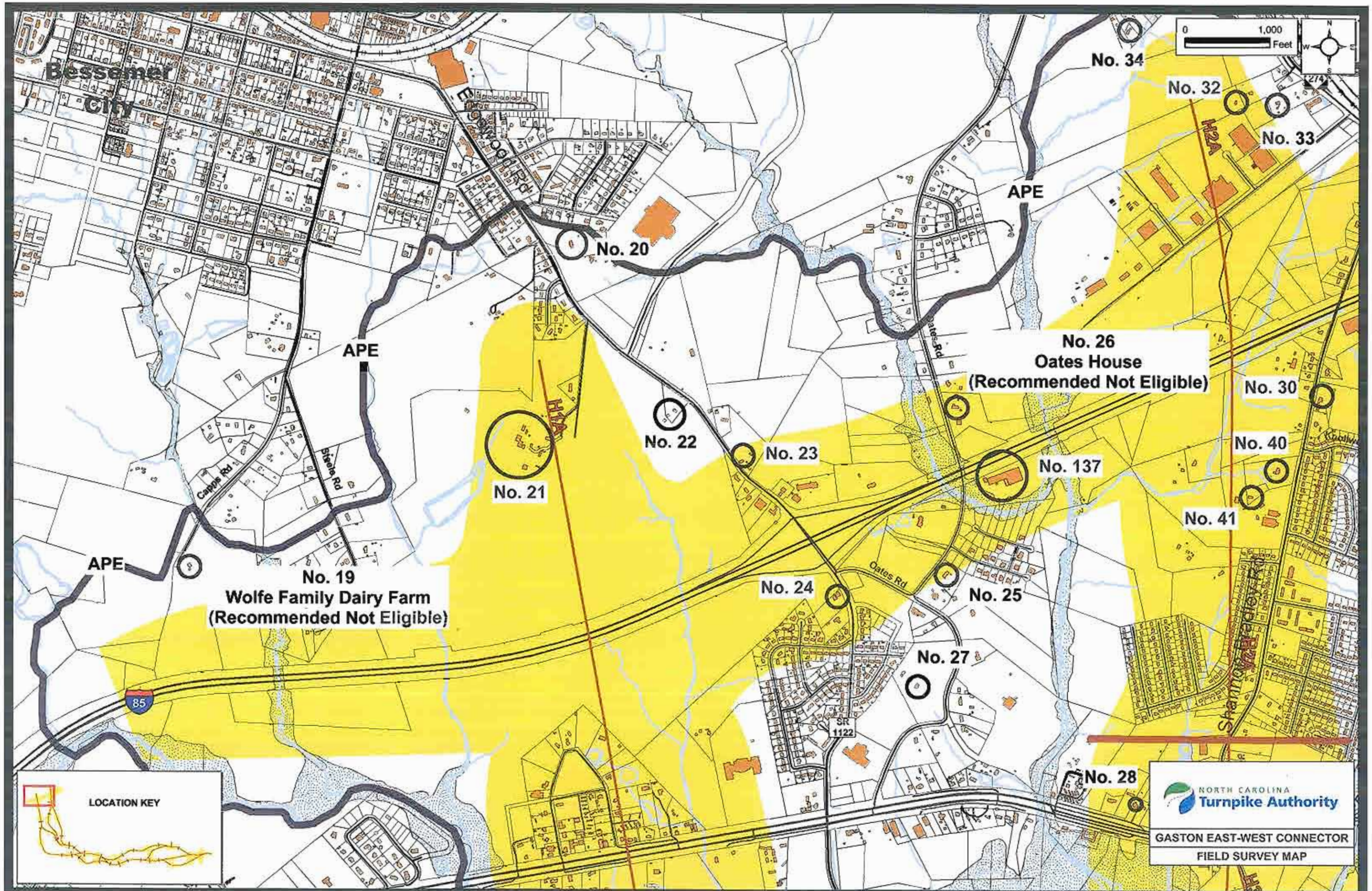

Bessemer City
Edgewood Rd
APE
No. 20
No. 21
No. 22
No. 23
No. 24
No. 25
No. 26
Oates House
(Recommended Not Eligible)
No. 27
No. 28
No. 30
No. 32
No. 33
No. 34
No. 40
No. 41
No. 137
No. 19
Wolfe Family Dairy Farm
(Recommended Not Eligible)
Capps Rd
Steele Rd
Oates Rd
H1A
H2A
85
SR 1122
Shannon Bradley Rd
0
1,000
Feet
LOCATION KEY
NORTH CAROLINA
Turnpike Authority
GASTON EAST-WEST CONNECTOR
FIELD SURVEY MAP

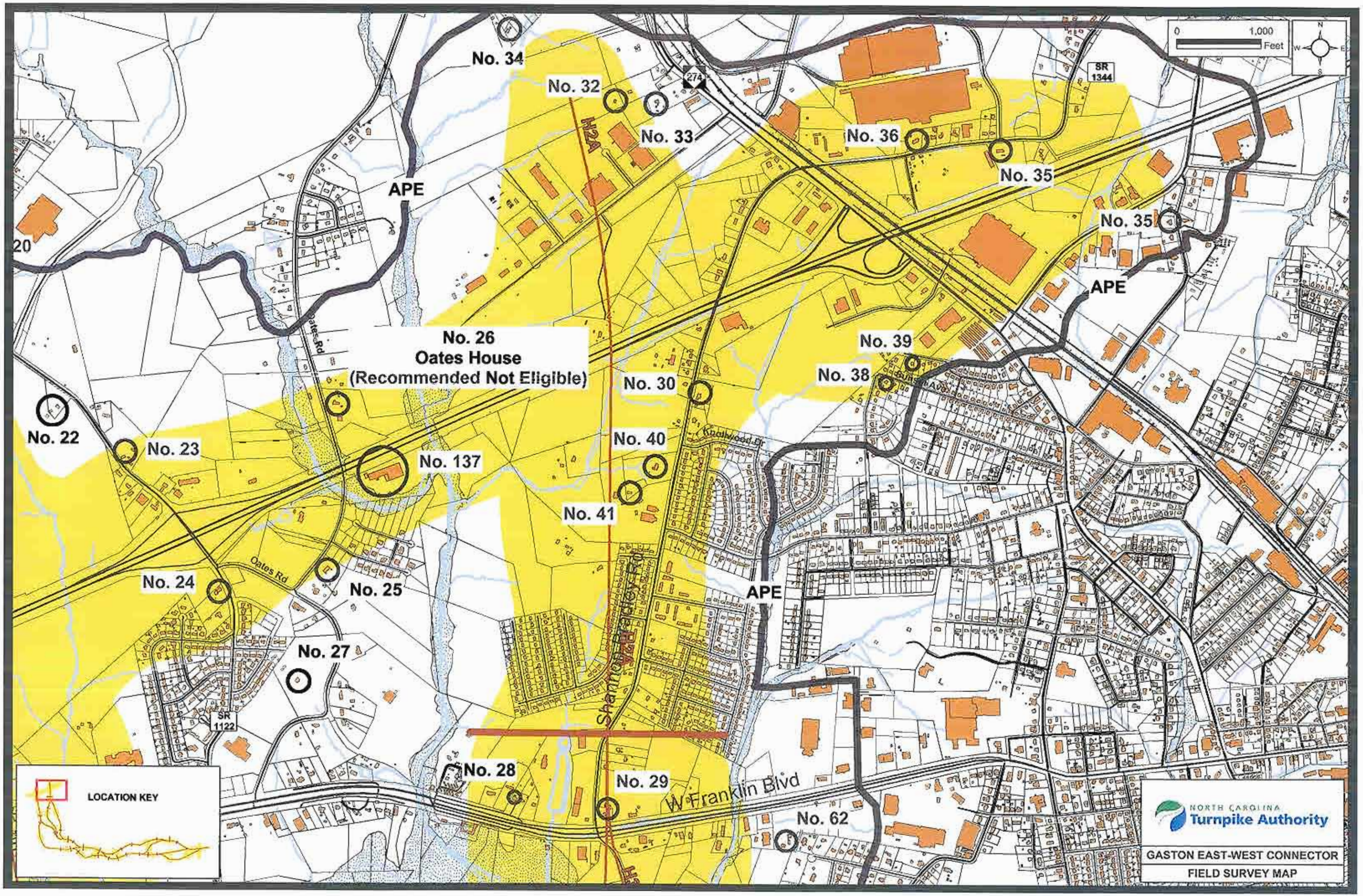
0
1,000
Feet
N
S
W
E
No. 34
No. 32
No. 33
274
SR 1344
No. 36
No. 35
No. 35
APE
APE
20
No. 26
Oates House
(Recommended Not Eligible)
Oates Rd
No. 39
No. 38
No. 30
No. 22
No. 23
No. 137
No. 40
Knollwood Dr
No. 41
Oates Rd
No. 24
No. 25
APE
No. 27
SR 1122
Shannon Bridge Rd
No. 28
No. 29
W Franklin Blvd
No. 62
LOCATION KEY
NORTH CAROLINA
Turnpike Authority
GASTON EAST-WEST CONNECTOR
FIELD SURVEY MAP

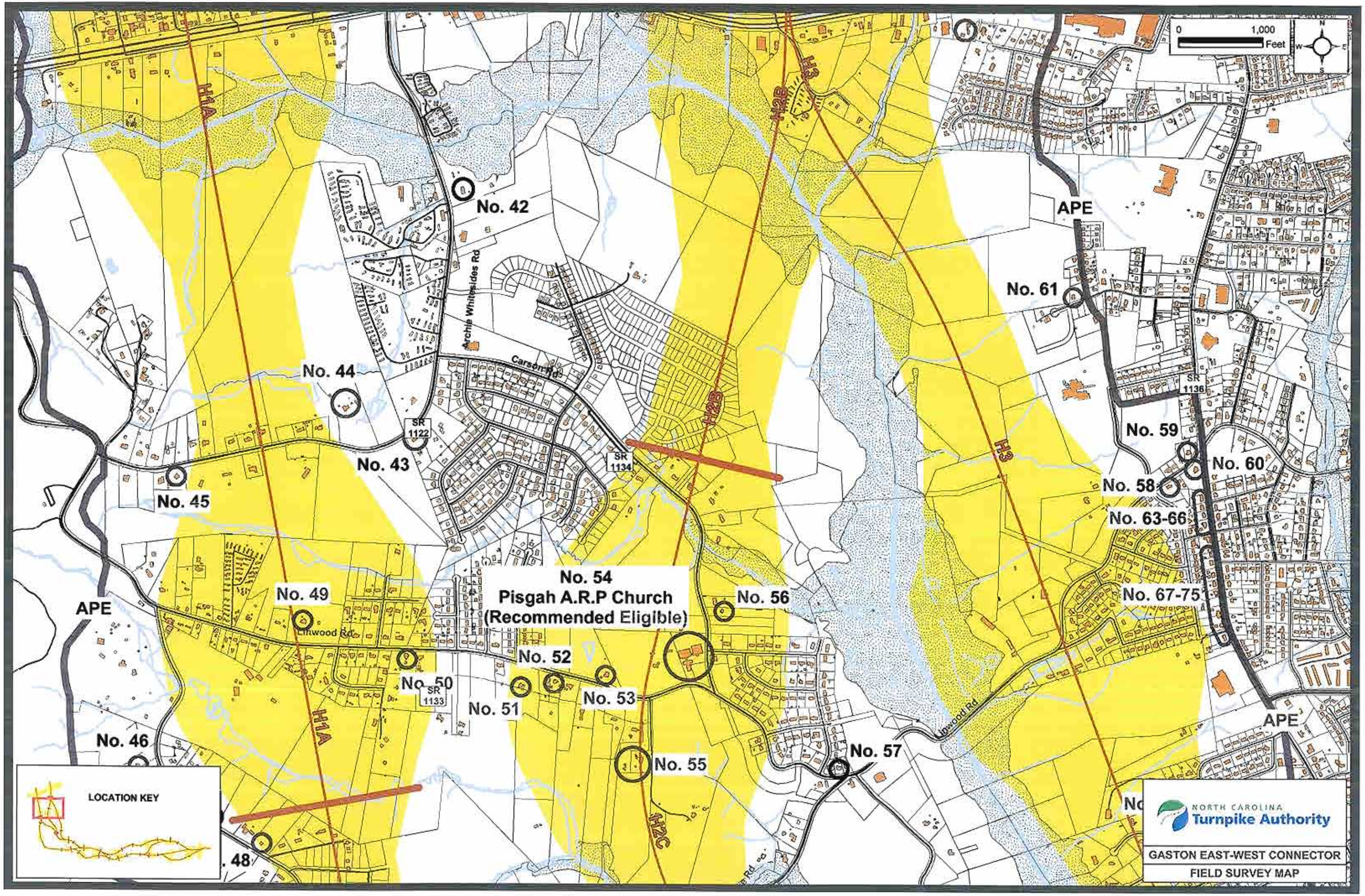
0
1,000
Feet
N
S
W
E
No. 42
No. 44
No. 43
No. 45
No. 46
No. 48
No. 49
No. 50
No. 51
No. 52
No. 53
No. 54
Pisgah A.R.P Church
(Recommended Eligible)
No. 55
No. 56
No. 57
No. 58
No. 59
No. 60
No. 61
No. 63-66
No. 67-75
APE
APE
APE
H1A
H2B
H2C
H3
Archie Whitesides Rd
Carson Rd
Linwood Rd
Upwood Rd
SR 1122
SR 1134
SR 1133
SR 1136
LOCATION KEY
NORTH CAROLINA
Turnpike Authority
GASTON EAST-WEST CONNECTOR
FIELD SURVEY MAP

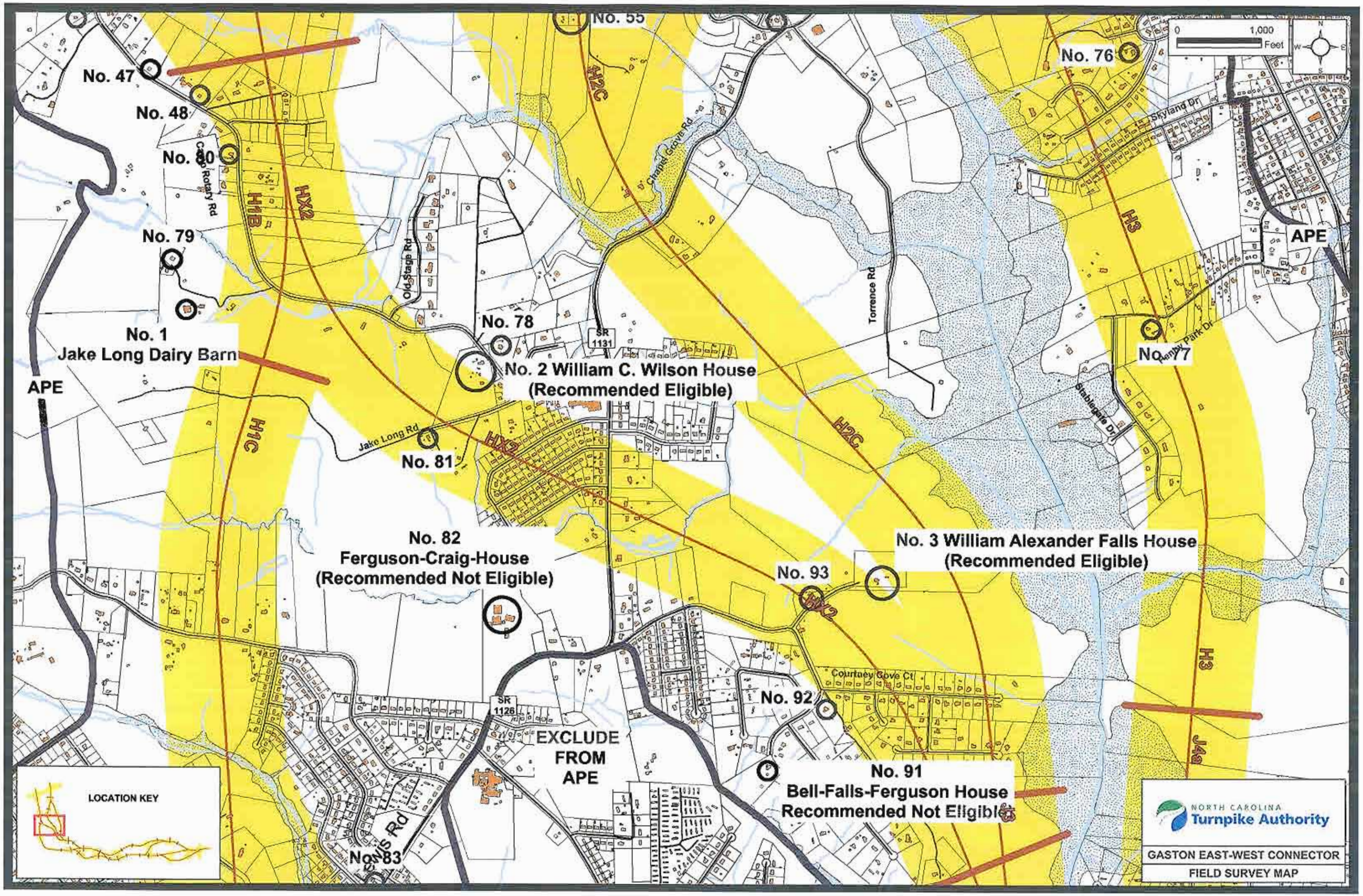

No. 55
No. 76
No. 47
No. 48
No. 80
No. 79
No. 1
Jake Long Dairy Barn
APE
No. 78
No. 2 William C. Wilson House
(Recommended Eligible)
No. 81
No. 82
Ferguson-Craig-House
(Recommended Not Eligible)
No. 3 William Alexander Falls House
(Recommended Eligible)
No. 93
No. 92
No. 91
Bell-Falls-Ferguson House
Recommended Not Eligible
No. 77
No. 83
EXCLUDE
FROM
APE
H1B
HX2
H1C
H2C
H3
J4a
Jake Long Rd
Old Stage Rd
Chapel Grove Rd
Torrence Rd
Skyland Dr
Stablegate Dr
Courtney Cove Ct
SR 1131
SR 1126
0
1,000
Feet
LOCATION KEY
NORTH CAROLINA
Turnpike Authority
GASTON EAST-WEST CONNECTOR
FIELD SURVEY MAP

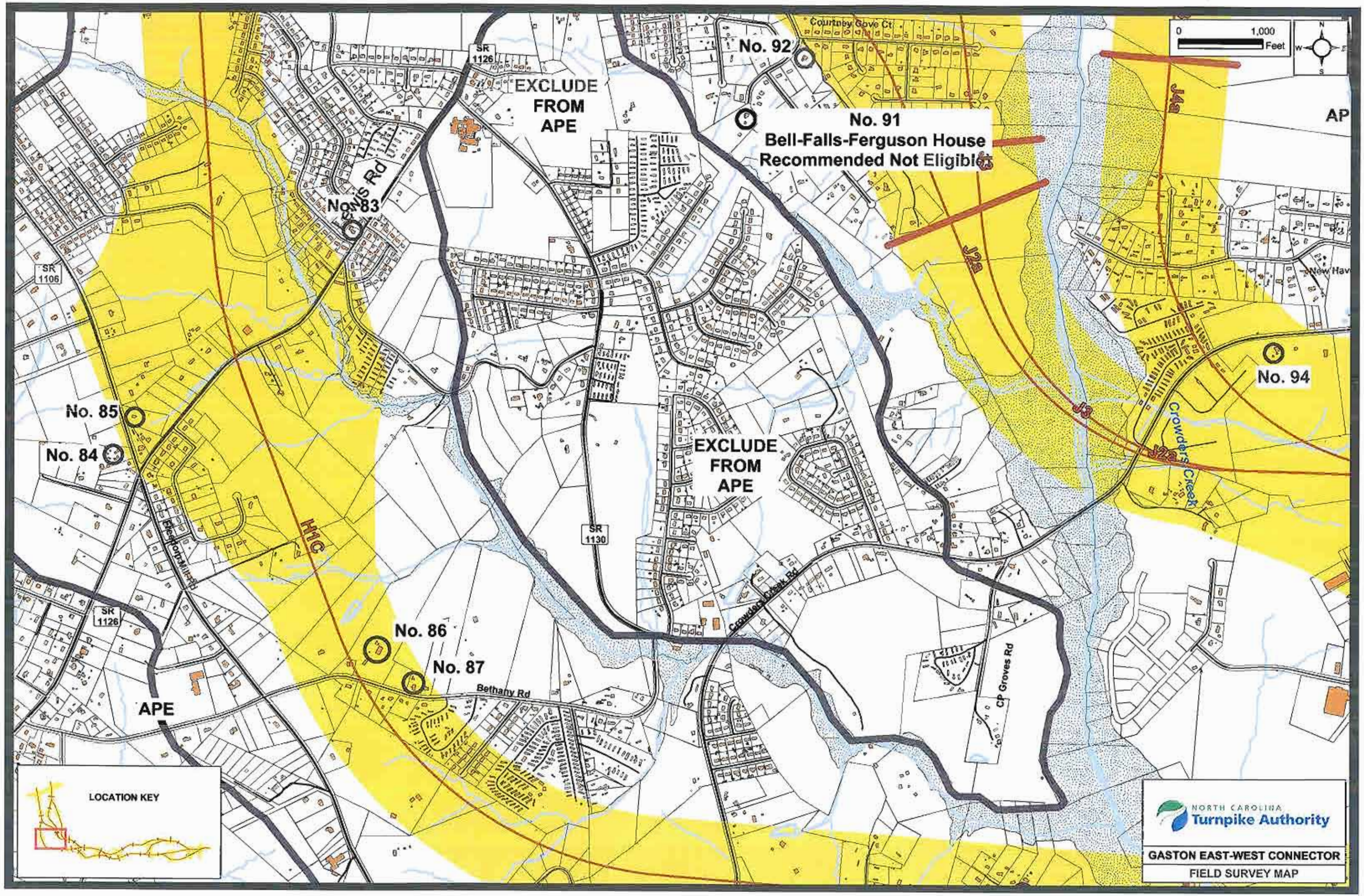

0
1,000
Feet
N
S
W
E
Courtney Cove Ct
No. 92
SR 1126
EXCLUDE FROM APE
No. 91
Bell-Falls-Ferguson House
Recommended Not Eligible
AP
J4a
J2a
J3
J2a
New Hav
No. 83
Lewis Rd
SR 1106
No. 94
No. 85
No. 84
EXCLUDE FROM APE
Crowders Creek
H1C
SR 1130
Crowders Creek Rd
SR 1126
No. 86
No. 87
Bethany Rd
CP Groves Rd
APE
LOCATION KEY
NORTH CAROLINA
Turnpike Authority
GASTON EAST-WEST CONNECTOR
FIELD SURVEY MAP

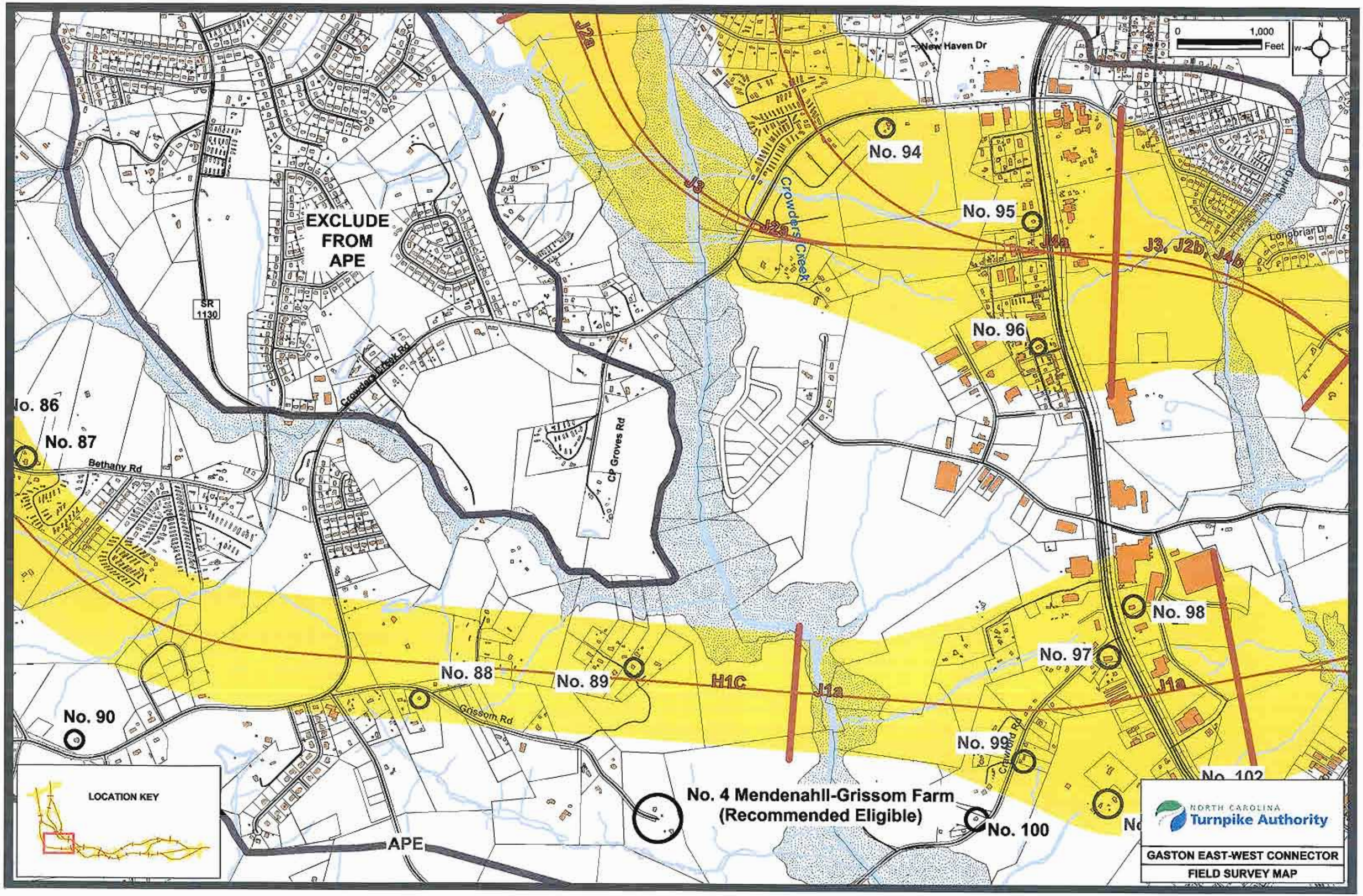
0
1,000
Feet
N
S
W
E
New Haven Dr
No. 94
No. 95
No. 96
No. 97
No. 98
No. 99
No. 100
No. 102
No. 86
No. 87
No. 88
No. 89
No. 90
No. 4 Mendenahll-Grissom Farm
(Recommended Eligible)
EXCLUDE
FROM
APE
APE
J2a
J3
J2b
J4a
J3, J2b, J4b
H1C
J1a
J1a
Crowders Creek
Crowders Creek Rd
SR
1130
Bethany Rd
CP Groves Rd
Grissom Rd
Crawford Rd
Longbriar Dr
Abbit Dr
LOCATION KEY
NORTH CAROLINA
Turnpike Authority
GASTON EAST-WEST CONNECTOR
FIELD SURVEY MAP

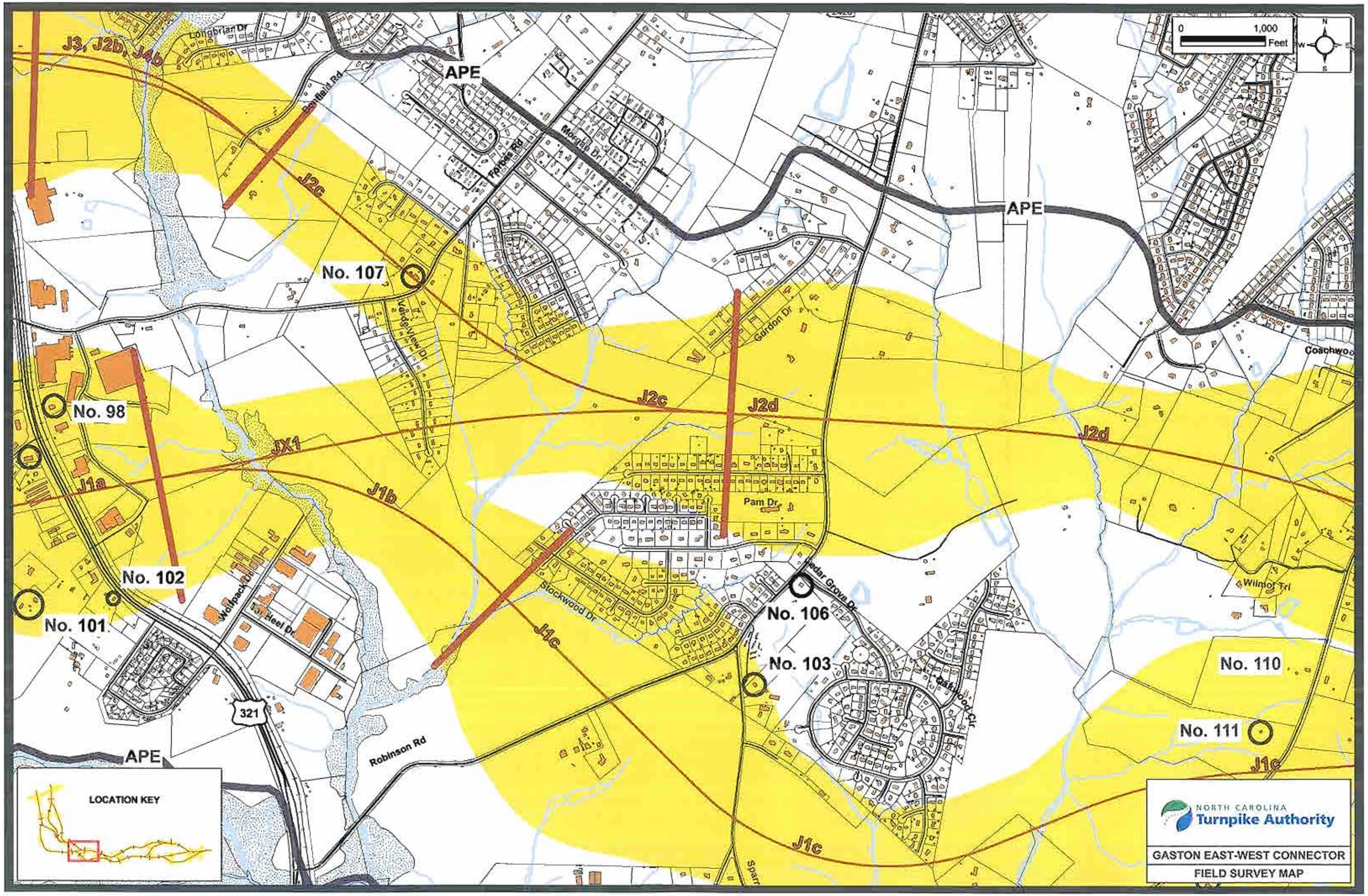
0
1,000
Feet
N
W
E
S
APE
APE
APE
J3, J2b, J4b
Longbrian Dr
Bonfield Rd
Forbes Rd
Morgan Dr
J2c
No. 107
Valley View Dr
Gordon Dr
J2c
J2d
J2d
No. 98
JX1
J1a
J1b
Pam Dr
No. 102
Wolfpack Dr
Heel Dr
No. 101
Stackwood Dr
Cedar Grove Dr
No. 106
J1c
No. 103
Oakwood Cir
Coachwood
Wilmot Trl
No. 110
No. 111
J1c
321
Robinson Rd
APE
LOCATION KEY
J1c
Spar
NORTH CAROLINA
Turnpike Authority
GASTON EAST-WEST CONNECTOR
FIELD SURVEY MAP

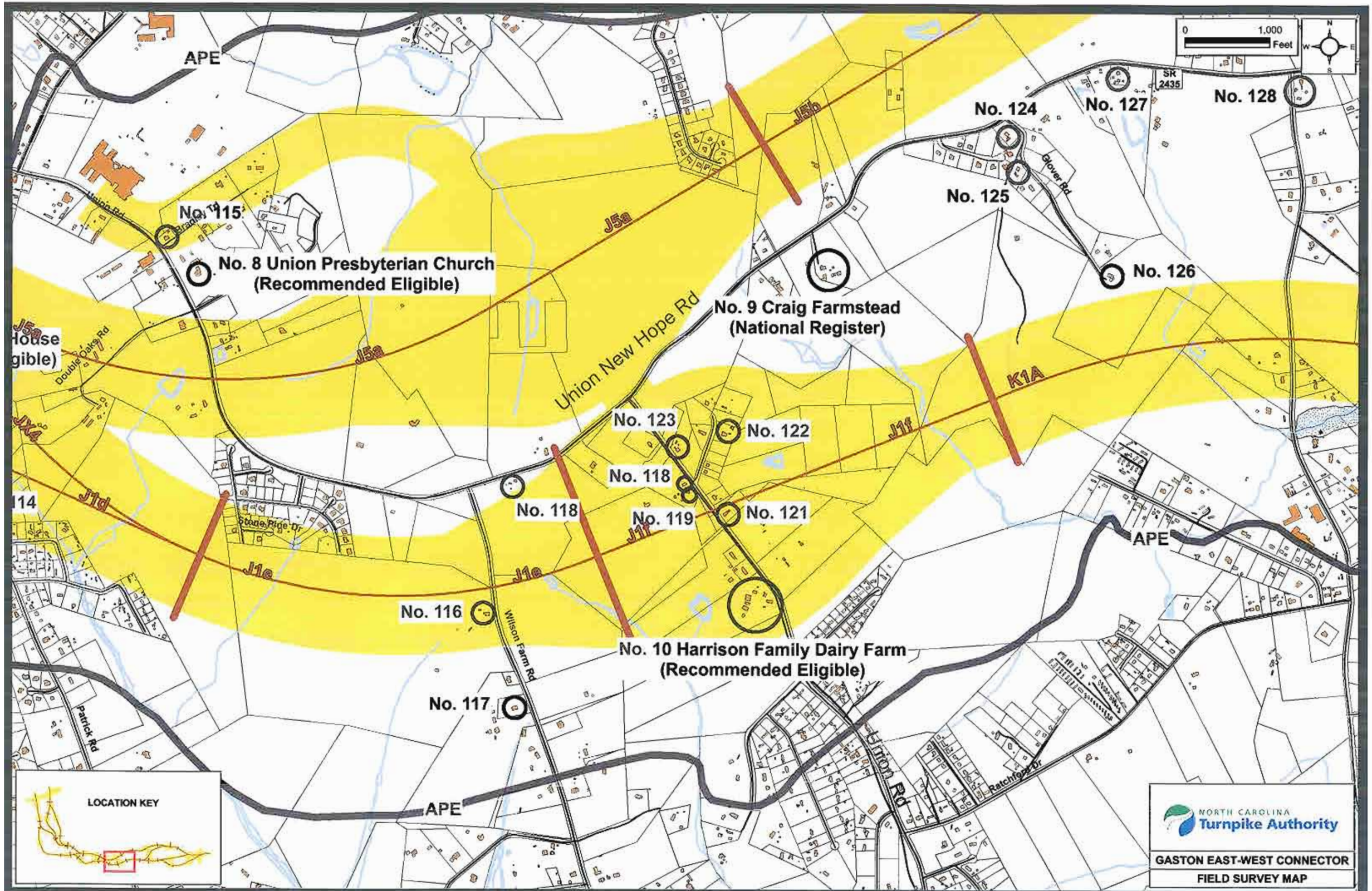

APE
No. 115
No. 8 Union Presbyterian Church
(Recommended Eligible)
J5a
J5b
No. 124
No. 127
No. 128
No. 125
No. 126
No. 9 Craig Farmstead
(National Register)
Union New Hope Rd
Glover Rd
SR 2435
0
1,000
Feet
N
W
E
S
House
gible)
Double Oaks Rd
J5a
K1A
No. 123
No. 122
No. 118
No. 118
No. 119
No. 121
J1f
J1d
J1e
J1e
J1f
Stone Pine Dr
No. 116
Wilson Farm Rd
No. 10 Harrison Family Dairy Farm
(Recommended Eligible)
No. 117
Patrick Rd
Union Rd
Ratchford Dr
APE
APE
LOCATION KEY
NORTH CAROLINA
Turnpike Authority
GASTON EAST-WEST CONNECTOR
FIELD SURVEY MAP

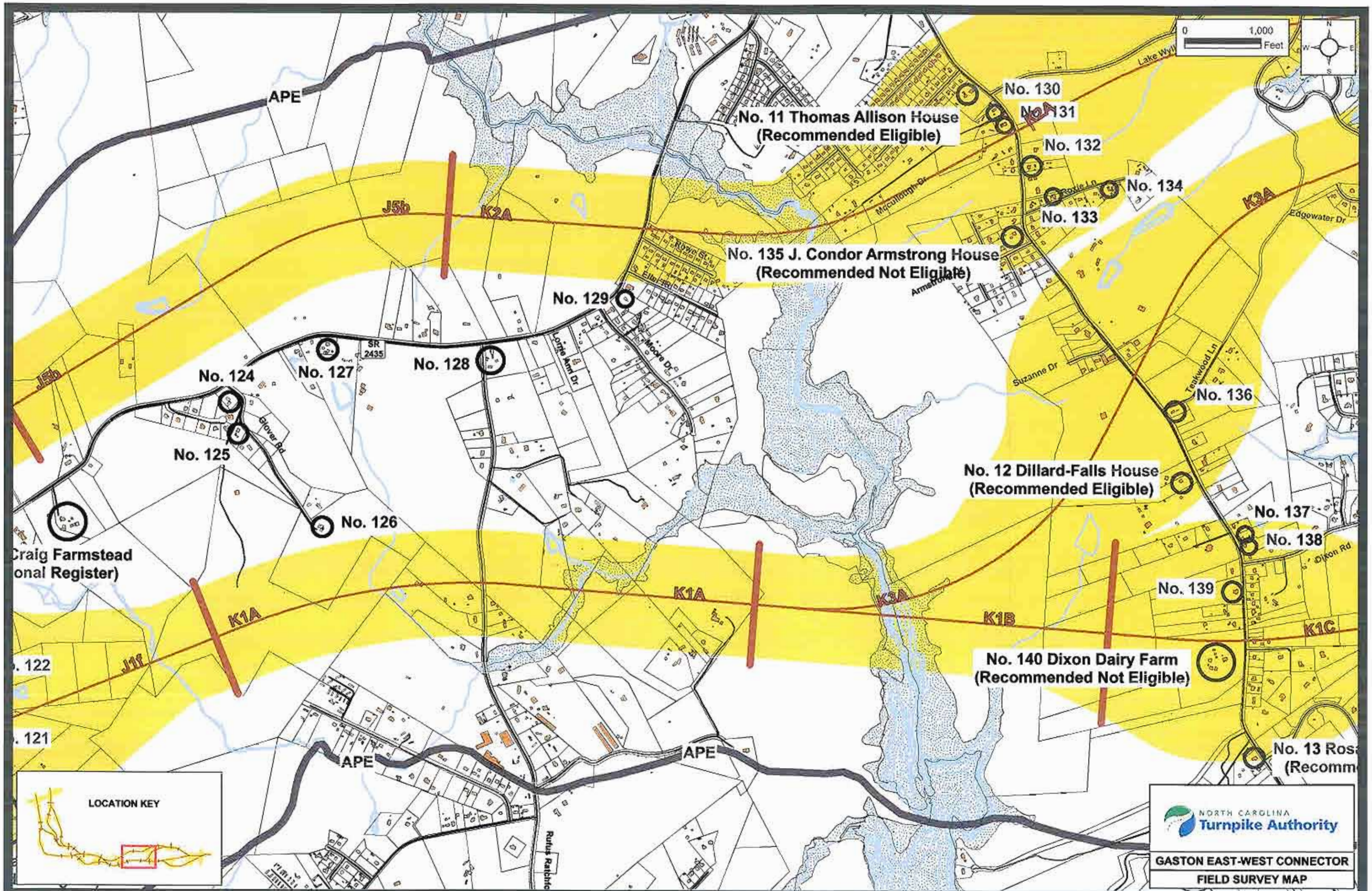

0
1,000
Feet
N
W
E
S
APE
No. 130
No. 131
No. 11 Thomas Allison House
(Recommended Eligible)
No. 132
No. 134
No. 133
No. 135 J. Condor Armstrong House
(Recommended Not Eligible)
No. 129
No. 128
No. 127
No. 124
No. 125
No. 126
No. 136
No. 12 Dillard-Falls House
(Recommended Eligible)
No. 137
No. 138
No. 139
No. 140 Dixon Dairy Farm
(Recommended Not Eligible)
No. 13 Ros
(Recomm
Craig Farmstead
onal Register)
J5b
K2A
K3A
K1A
K1B
K1C
J1f
SR 2435
Lake Wyl
Edgewater Dr
Suzanne Dr
Teakwood Ln
Dixon Rd
Glover Rd
Moore Dr
Rufus Ratchfo
LOCATION KEY
NORTH CAROLINA
Turnpike Authority
GASTON EAST-WEST CONNECTOR
FIELD SURVEY MAP

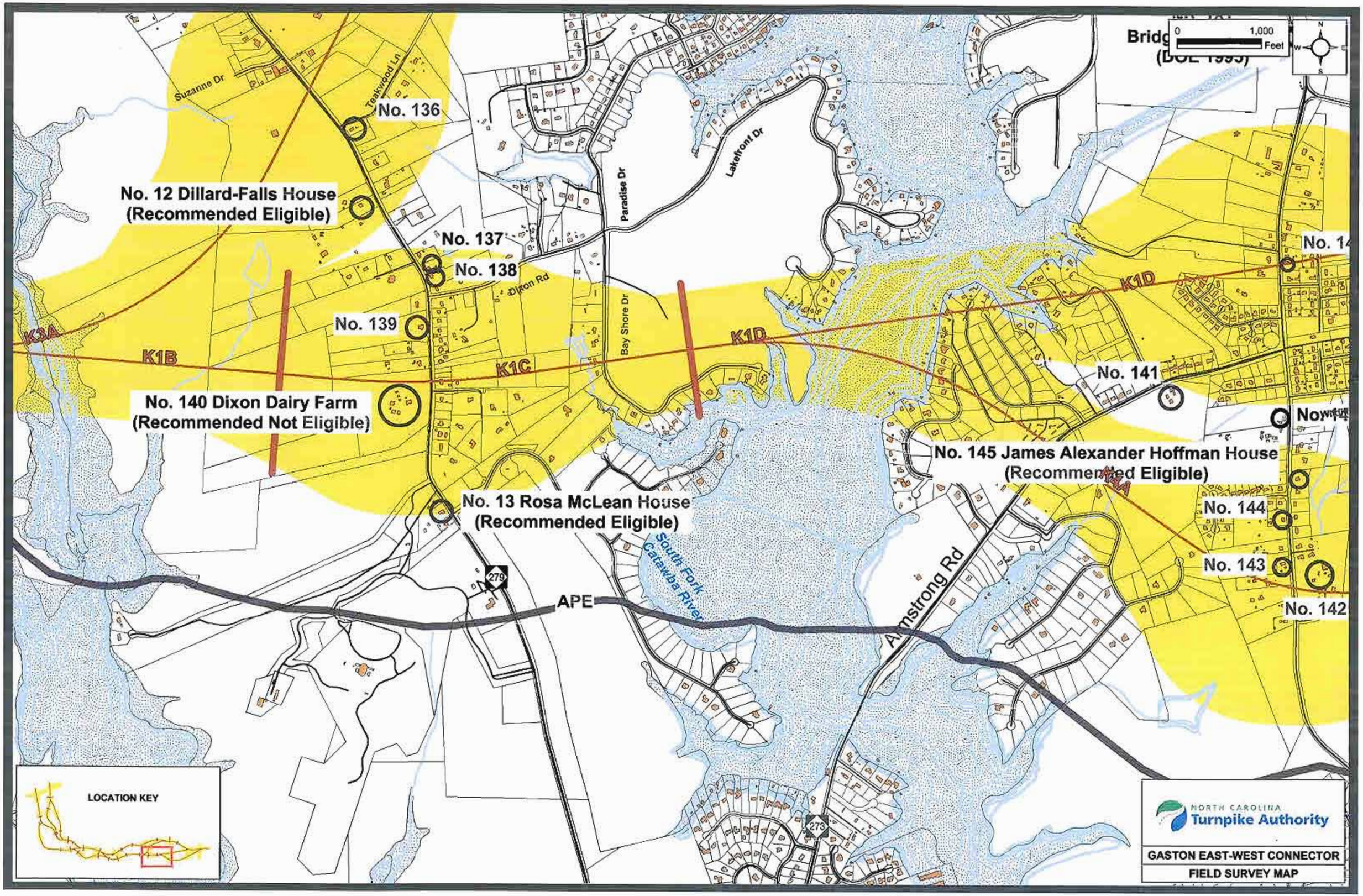
0
1,000
Feet
N
W
E
S
Suzanne Dr
Teakwood Ln
No. 136
No. 12 Dillard-Falls House
(Recommended Eligible)
No. 137
No. 138
Dixon Rd
No. 139
K3A
K1B
K1C
K1D
No. 140 Dixon Dairy Farm
(Recommended Not Eligible)
Paradise Dr
Bay Shore Dr
Lakefront Dr
No. 141
No. 145 James Alexander Hoffman House
(Recommended Eligible)
No. 144
No. 143
No. 142
No. 13 Rosa McLean House
(Recommended Eligible)
South Fork
Catawba River
279
APE
Armstrong Rd
273
LOCATION KEY
NORTH CAROLINA
Turnpike Authority
GASTON EAST-WEST CONNECTOR
FIELD SURVEY MAP

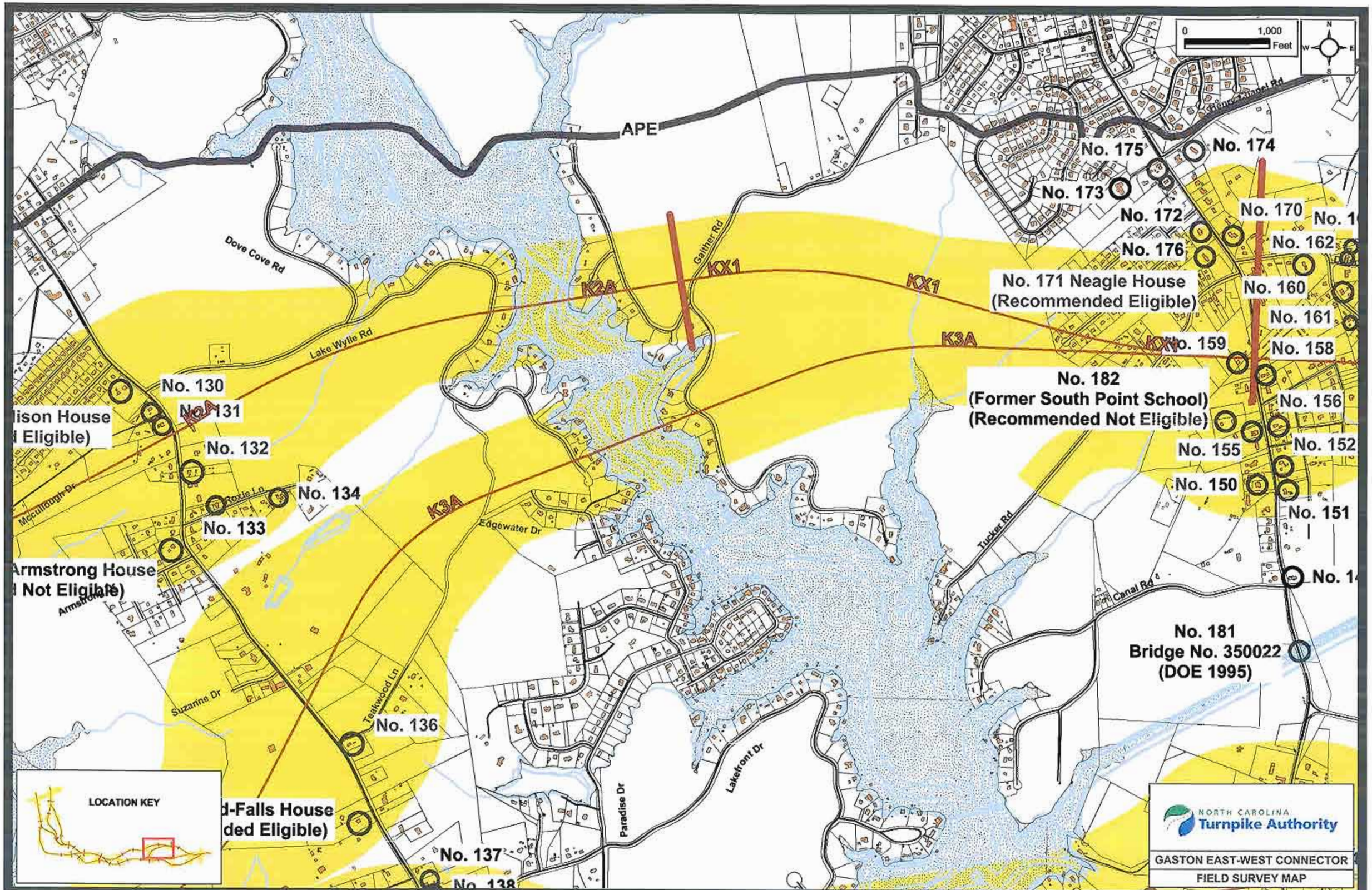

0
1,000
Feet
N
W
E
S
APE
Henry Chapel Rd
No. 175
No. 174
No. 173
No. 172
No. 170
No. 176
No. 162
No. 171 Neagle House
(Recommended Eligible)
No. 160
No. 161
No. 159
No. 158
No. 182
(Former South Point School)
(Recommended Not Eligible)
No. 156
No. 155
No. 152
No. 150
No. 151
No. 181
Bridge No. 350022
(DOE 1995)
Dove Cove Rd
Lake Wylie Rd
Galther Rd
KX1
K2A
K3A
No. 130
No. 131
No. 132
No. 134
No. 133
Roxie Ln
Mccullough Dr
Edgewater Dr
Tucker Rd
Canal Rd
Suzanne Dr
Teakwood Ln
No. 136
Paradise Dr
Lakefront Dr
No. 137
LOCATION KEY
NORTH CAROLINA
Turnpike Authority
GASTON EAST-WEST CONNECTOR
FIELD SURVEY MAP

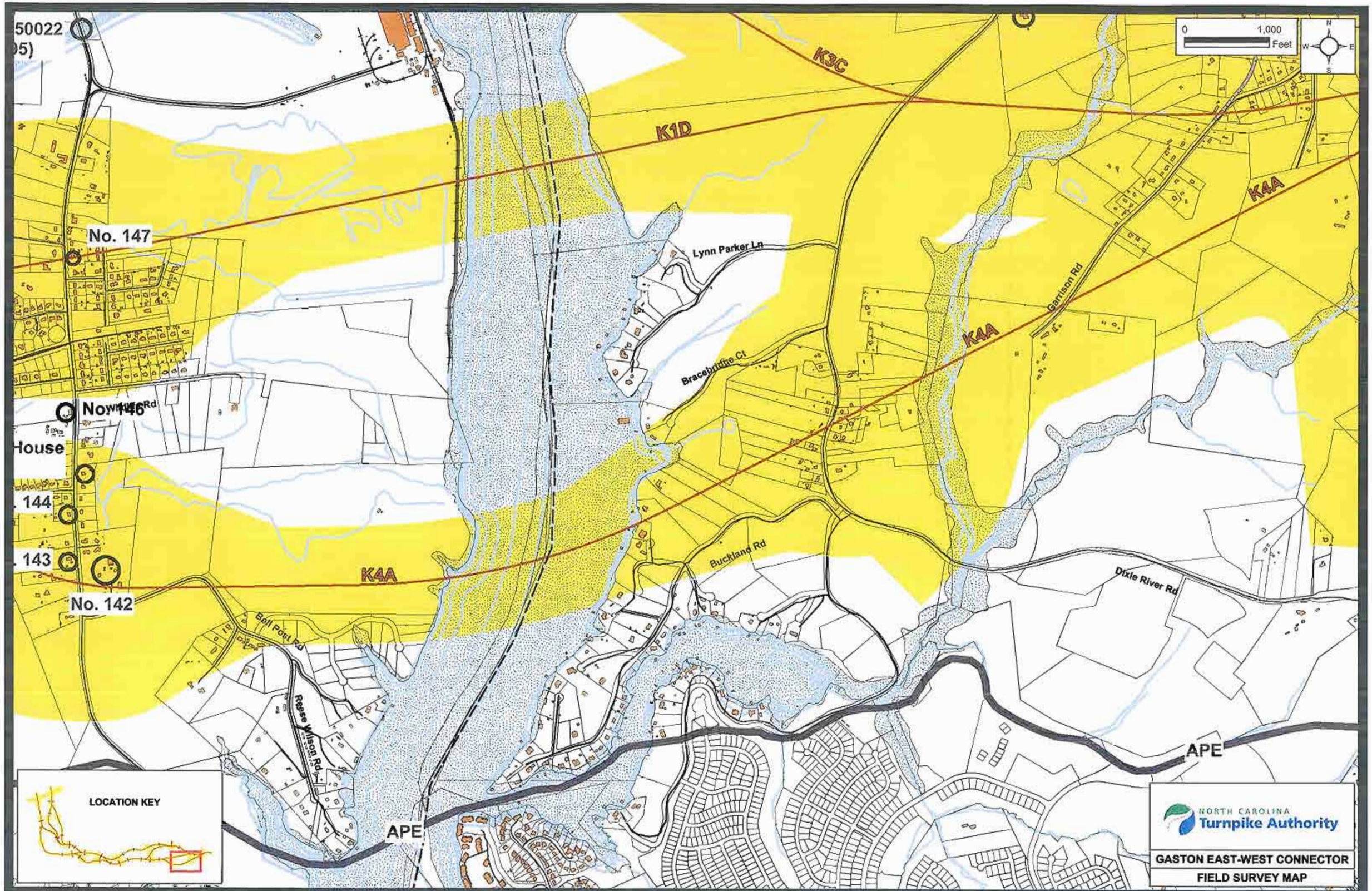
0
1,000
Feet
N
S
E
W
K3C
K1D
K4A
K4A
K4A
No. 147
No. 146
No. 144
No. 143
No. 142
House
Lynn Parker Ln
Bracebridge Ct
Garrison Rd
Buckland Rd
Dixie River Rd
Bell Post Rd
Reese Wilson Rd
APE
APE
LOCATION KEY
NORTH CAROLINA
Turnpike Authority
GASTON EAST-WEST CONNECTOR
FIELD SURVEY MAP

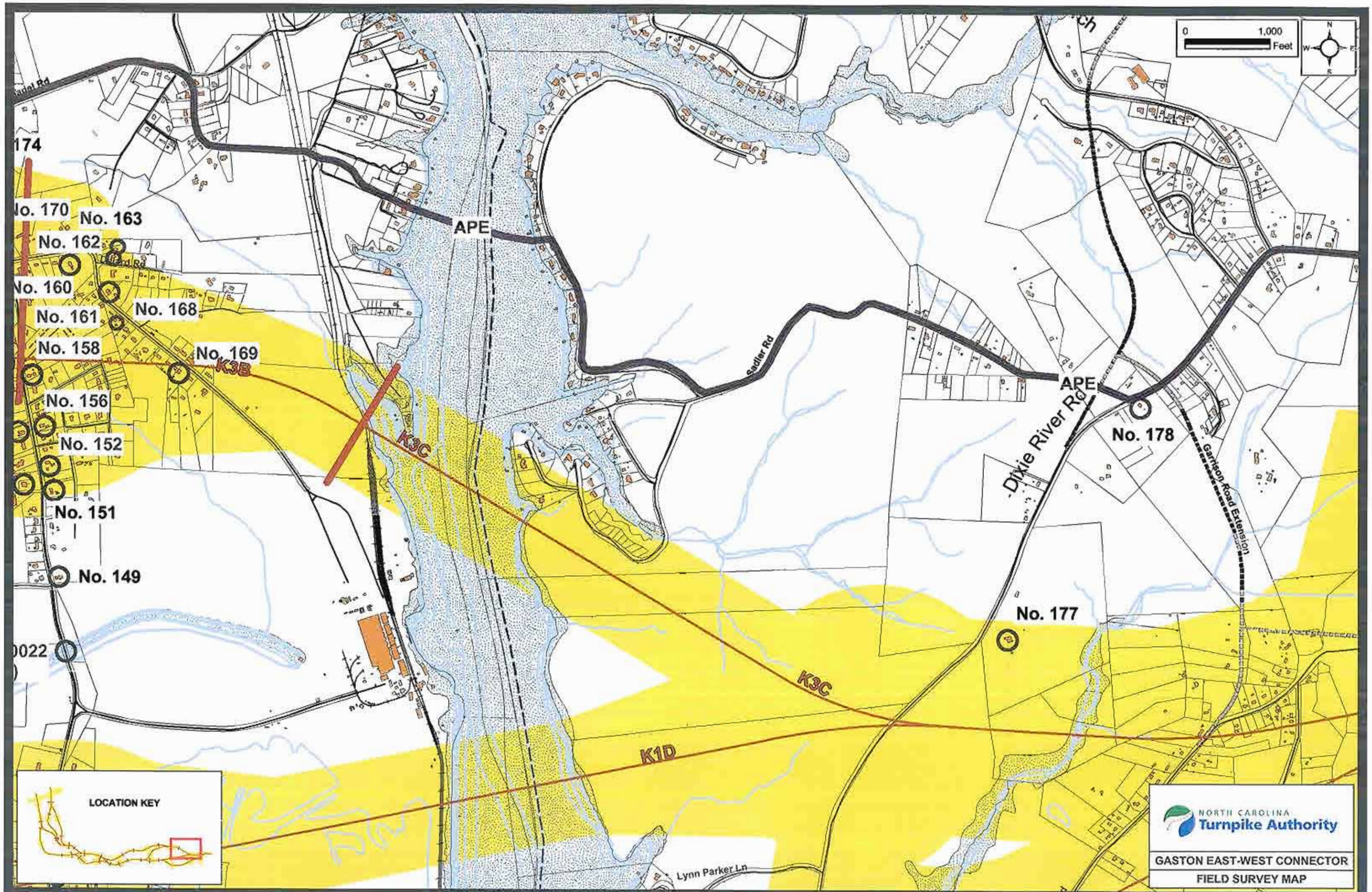
0
1,000
Feet
N
W
E
S
174
No. 170
No. 163
No. 162
No. 160
No. 161
No. 168
No. 158
No. 169
K3B
No. 156
No. 152
No. 151
No. 149
0022
APE
Sadler Rd
K3C
APE
Dixie River Rd
No. 178
Garrison Road Extension
No. 177
K3C
K1D
Lynn Parker Ln
LOCATION KEY
NORTH CAROLINA
Turnpike Authority
GASTON EAST-WEST CONNECTOR
FIELD SURVEY MAP

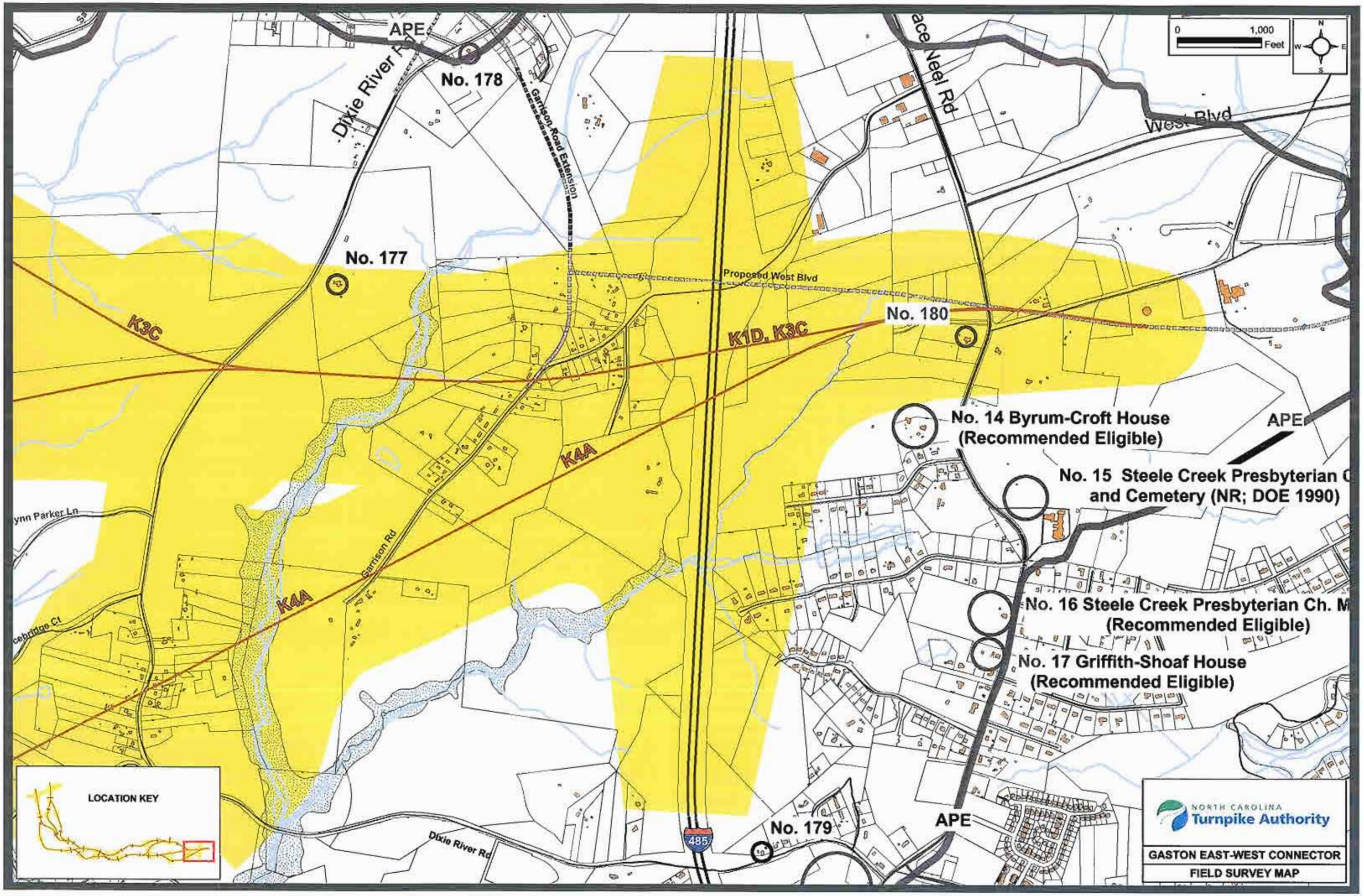
APE
No. 178
Dixie River R
Garrison Road Extension
No. 177
K3C
Proposed West Blvd
No. 180
K1D, K3C
K4A
K4A
Garrison Rd
ynn Parker Ln
cebridge Ct
Dixie River Rd
No. 179
485
APE
No. 14 Byrum-Croft House
(Recommended Eligible)
APE
No. 15 Steele Creek Presbyterian C
and Cemetery (NR; DOE 1990)
No. 16 Steele Creek Presbyterian Ch. M
(Recommended Eligible)
No. 17 Griffith-Shoaf House
(Recommended Eligible)
ace Neel Rd
West Blvd
0
1,000
Feet
N
W
E
S
LOCATION KEY
NORTH CAROLINA
Turnpike Authority
GASTON EAST-WEST CONNECTOR
FIELD SURVEY MAP

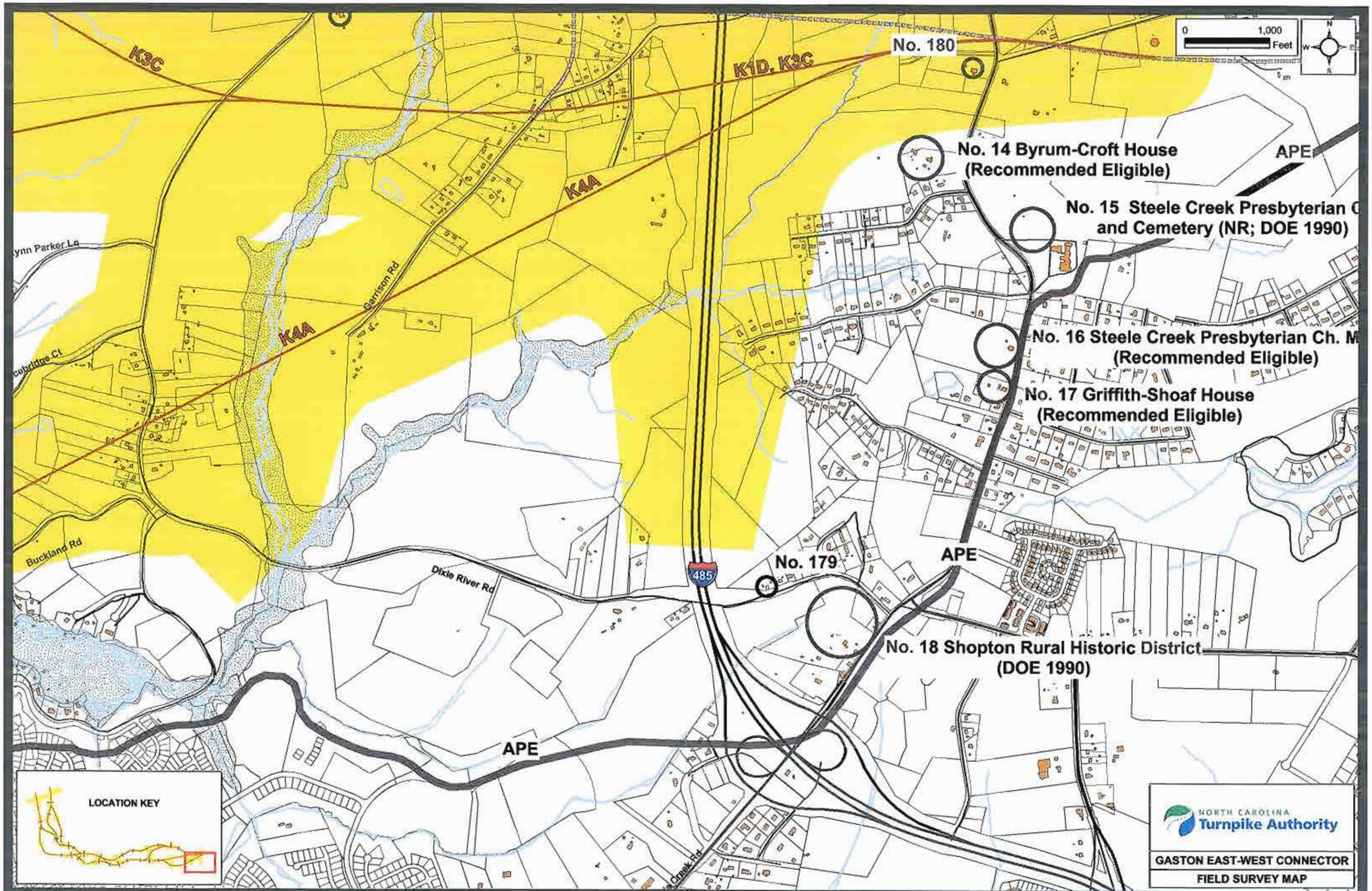
0
1,000
Feet
N
S
W
E
K3C
K1D, K3C
No. 180
No. 14 Byrum-Croft House
(Recommended Eligible)
APE
No. 15 Steele Creek Presbyterian C
and Cemetery (NR; DOE 1990)
K4A
K4A
Garrison Rd
ynn Parker Ln
No. 16 Steele Creek Presbyterian Ch. M
(Recommended Eligible)
No. 17 Griffith-Shoaf House
(Recommended Eligible)
Buckland Rd
Dixie River Rd
485
No. 179
APE
No. 18 Shopton Rural Historic District
(DOE 1990)
APE
LOCATION KEY
NORTH CAROLINA
Turnpike Authority
GASTON EAST-WEST CONNECTOR
FIELD SURVEY MAP

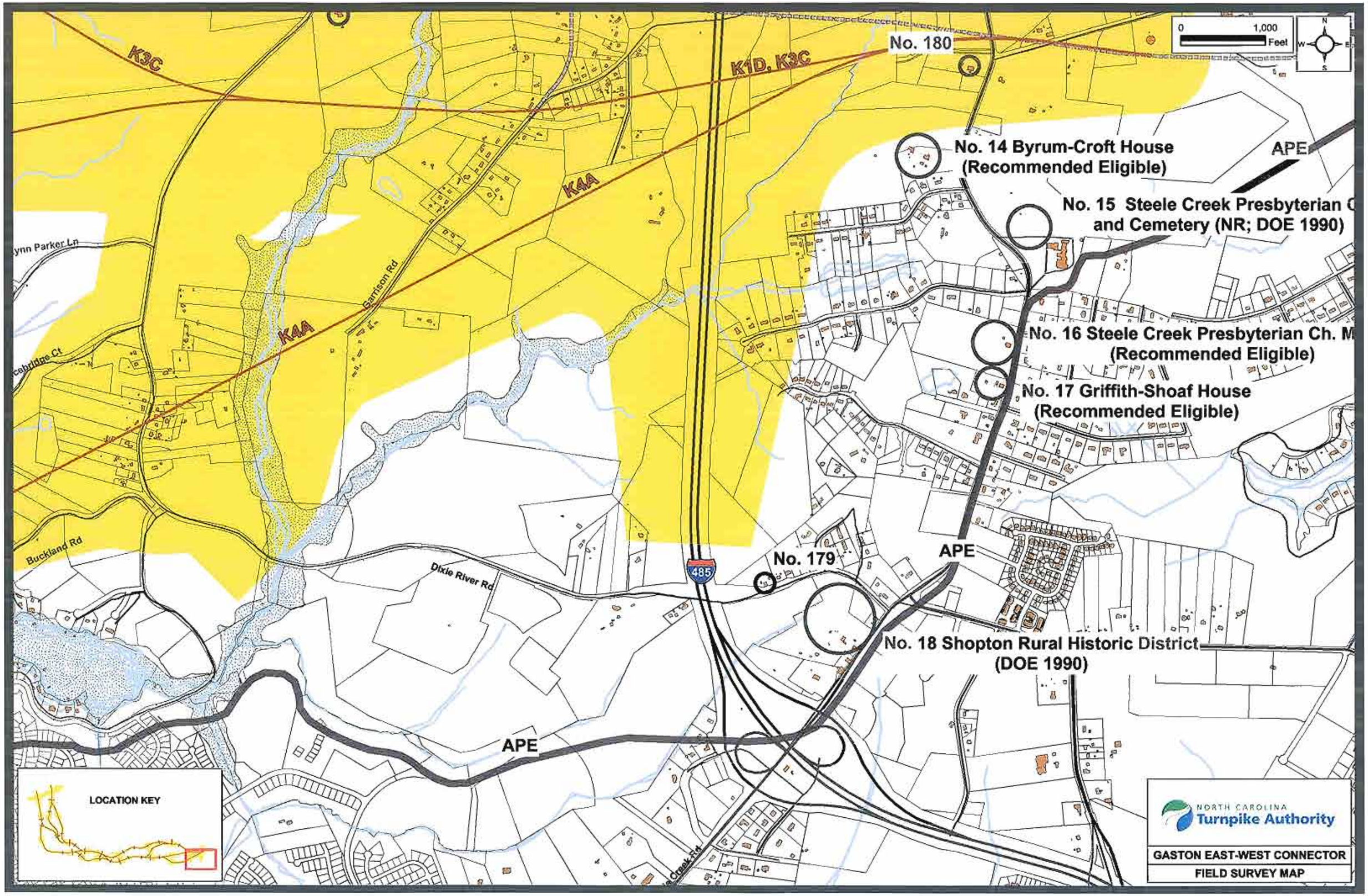
0
1,000
Feet
N
W
E
S
K3C
K1D, K3C
No. 180
No. 14 Byrum-Croft House
(Recommended Eligible)
APE
No. 15 Steele Creek Presbyterian C
and Cemetery (NR; DOE 1990)
K4A
K4A
Garrison Rd
ynn Parker Ln
ebridge Ct
No. 16 Steele Creek Presbyterian Ch. M
(Recommended Eligible)
No. 17 Griffith-Shoaf House
(Recommended Eligible)
Buckland Rd
Dixie River Rd
485
No. 179
APE
No. 18 Shopton Rural Historic District
(DOE 1990)
APE
LOCATION KEY
NORTH CAROLINA
Turnpike Authority
GASTON EAST-WEST CONNECTOR
FIELD SURVEY MAP

APPENDIX B

Professional Qualifications

Richard L. Mattson, Ph.D.
Historical Geographer

Education

1988 Ph.D. Geography
University of Illinois, Urbana, Illinois

1980 M.A. Geography
University of Illinois, Urbana, Illinois

1976 B.A. History, Phi Beta Kappa
University of Illinois, Urbana, Illinois

Relevant Work Experience

1991-date Historical Geographer, Mattson, Alexander and Associates, Inc.
Charlotte, North Carolina

1991 Visiting Professor, History Department, Queens College, Charlotte, North Carolina

Developed and taught course on the architectural history of the North Carolina Piedmont, focusing on African-American architecture, textile-mill housing, and other types of vernacular landscapes.

1989-1991 Mattson and Associates, Historic Preservation Consulting
Charlotte, North Carolina

1988 Visiting Professor, Department of Urban and Regional Planning,
University of Illinois, Urbana, Illinois

Taught historic preservation planning workshop, developed and taught course on the history of African-American neighborhoods. The latter course was cross-listed in African-American Studies.

1984-1989 Private Historic Preservation Consultant,
Raleigh, North Carolina

1981-1984 Academic Advisor, College of Liberal Arts and Sciences, University of Illinois, Urbana, Illinois

1981 Instructor, Department of Geography, University of Illinois, Urbana, Illinois

1978-1980 Private Historic Preservation Consultant, Champaign, Illinois

Frances P. Alexander
Architectural Historian

Education

1991	M.A.	American Civilization-Architectural History George Washington University Washington, D.C.
1981	B.A.	History with High Honors Guilford College Greensboro, North Carolina

Relevant Work Experience

1991-date	Architectural Historian, Mattson, Alexander and Associates, Inc. Charlotte, North Carolina
1988-1991	Department Head, Architectural History Department Engineering-Science, Inc., Washington, D.C.
1987-1988	Architectural Historian, Historic American Buildings Survey/Historic American Engineering Record, National Park Service, Washington, D.C.
1986-1987	Historian, National Register of Historic Places, National Park Service, Washington, D.C.
1986	Historian, Historic American Engineering Record, National Park Service, Chicago, Illinois