CORRIDOR DESIGN PU
GASTON EAST-WES
STIP NO.
GASTON AND MECKLE
APRIL 24,

NORTH CAROLINA Turnpike Authority

CORRIDOR OVE

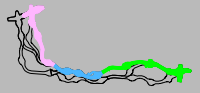
DSA 4

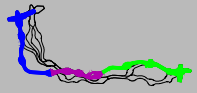
DSA 58

DSA 5


DSA 64

DSA 9


DSA 68

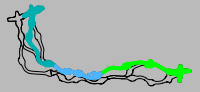
DSA 22

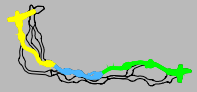
DSA 76

DSA 23

DSA 77

DSA 27

DSA 81

─	PROPERTY LINE
- - -	EXISTING ROAD
─Ⓡ─	PROPOSED RIGHT OF WAY
─Ⓡ─Ⓒ─	PROPOSED RIGHT OF WAY WITH CONTROL OF ACCESS
─	RIVERS, STREAMS, AND CREEKS
▬	EXISTING BUILDING
▨	WETLANDS
▨	HISTORIC PROPERTY
═	PROPOSED PAVEMENT
🟥	PROPOSED BRIDGE
●	PONDS AND LAKES
○	PARKS AND PRIVATE RECREATION FACILITIES

DATE OF PHOTOGRAPHY: JULY 2008

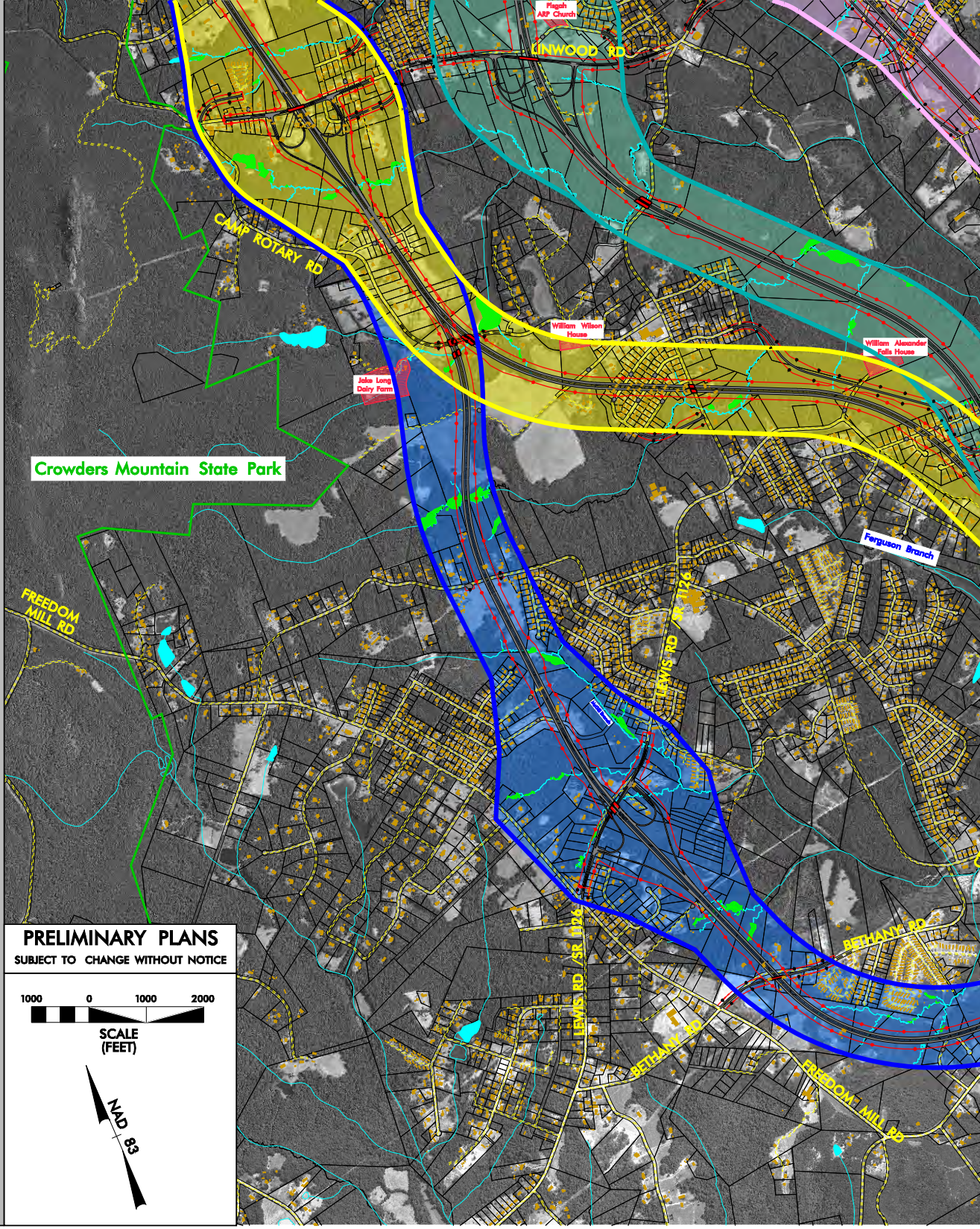
Pisgah ARP Church
LINWOOD RD
CAMP ROTARY RD
William Wilson House
William Alexander Falls House
Jake Long Dairy Farm
Crowders Mountain State Park
Ferguson Branch
FREEDOM MILL RD
SR 1126
LEWIS RD
LEWIS RD / SR 1126
BETHANY RD
BETHANY RD
FREEDOM MILL RD
1000
0
1000
2000
SCALE (FEET)
NAD 83

PRELIMINARY PLANS
SUBJECT TO CHANGE WITHOUT NOTICE

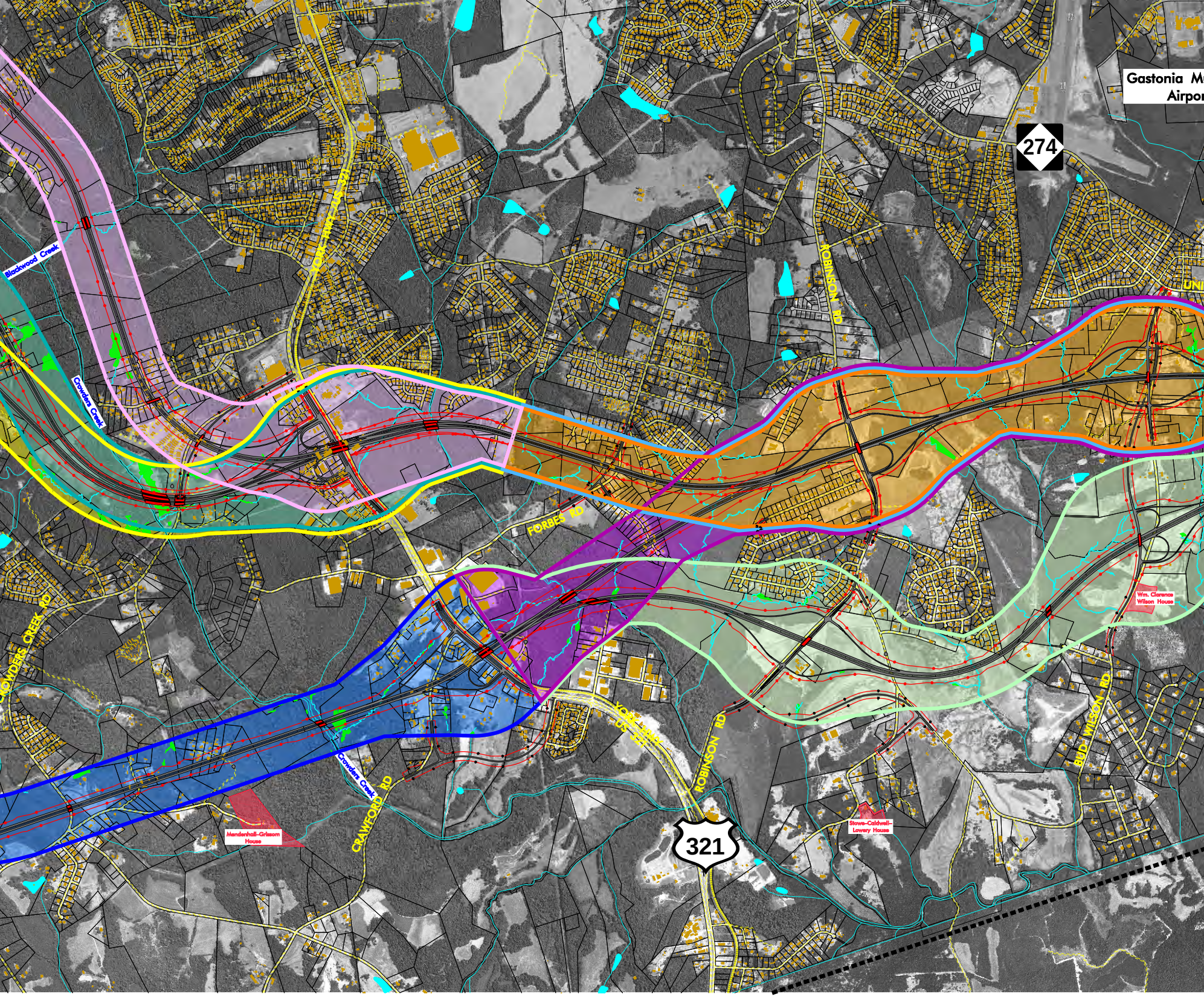
Gastonia Mu
Airpor
274
UNI
Blackwood Creek
Crowders Creek
YORK HWY/US 321
ROBINSON RD
FORBES RD
CROWDERS CREEK RD
Wm. Clarence Wilson House
YORK HWY US 321
ROBINSON RD
BUD WILSON RD
Crowders Creek
CRAWFORD RD
Mendenhall-Grissom House
Stowe-Caldwell-Lowery House
321

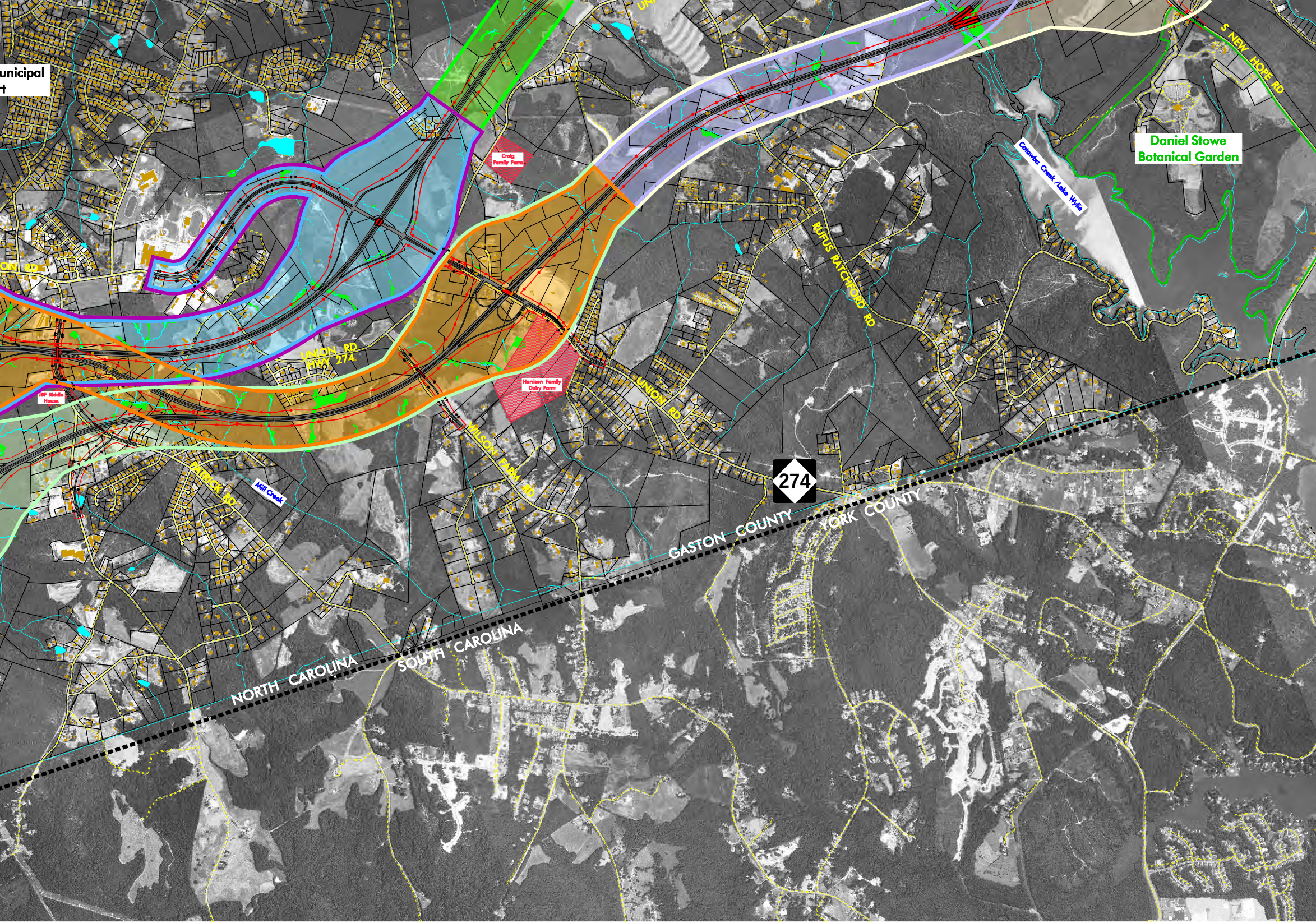
unicipal
t
UNI
S NEW HOPE RD
Daniel Stowe
Botanical Garden
Craig
Family Farm
Catawba Creek /Lake Wylie
ON RD
RUFUS RATCHFORD RD
UNION RD
HWY 274
JBF Riddle
House
Harrison Family
Dairy Farm
UNION RD
WILSON FARM RD
PATRICK RD
Mill Creek
274
GASTON COUNTY
YORK COUNTY
NORTH CAROLINA
SOUTH CAROLINA

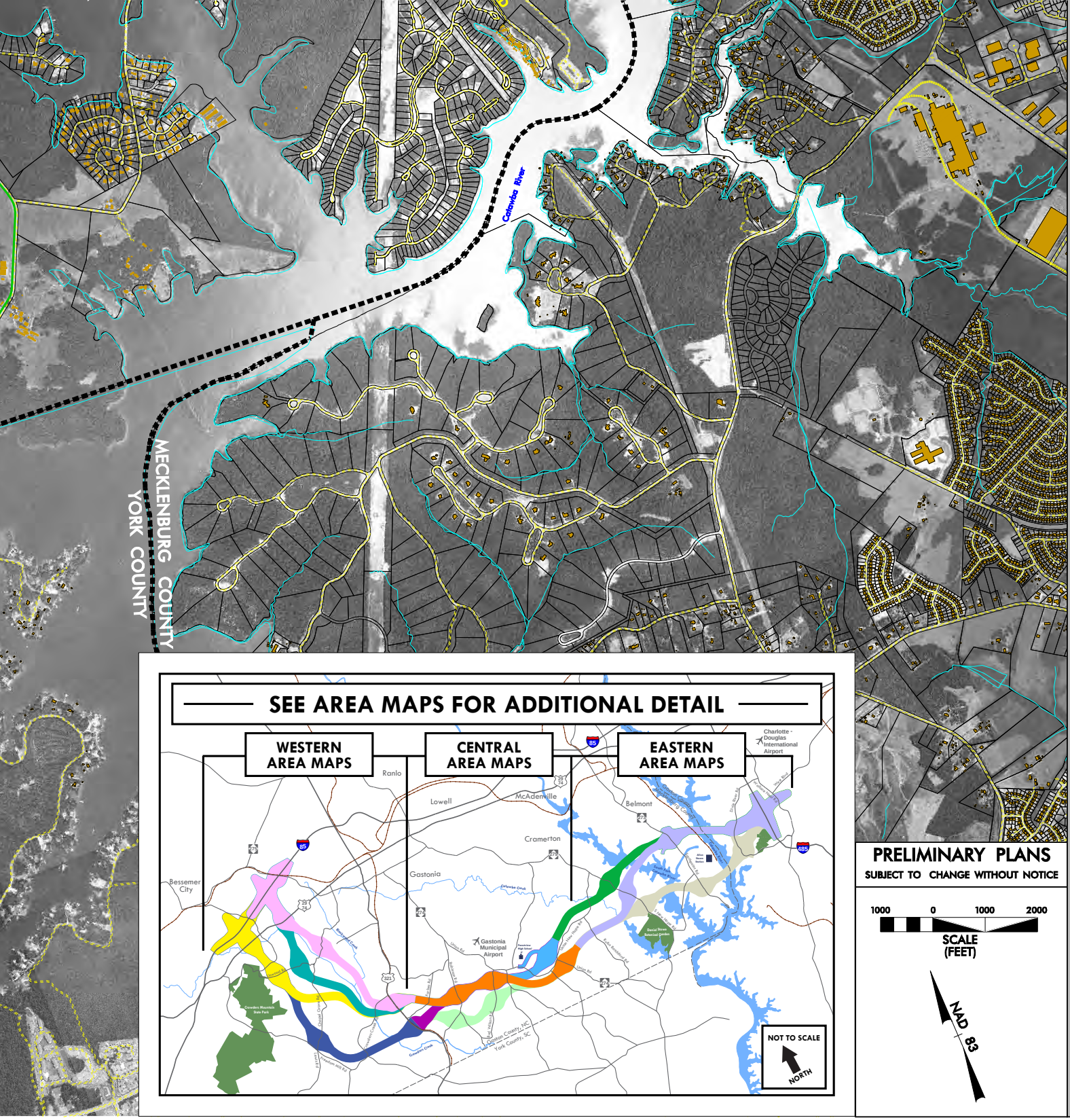
Catawba River
MECKLENBURG COUNTY
YORK COUNTY
SEE AREA MAPS FOR ADDITIONAL DETAIL
WESTERN AREA MAPS
CENTRAL AREA MAPS
EASTERN AREA MAPS
Charlotte - Douglas International Airport
85
Ranlo
Lowell
McAdenville
Belmont
Cramerton
Gastonia
Bessemer City
275
29 74
274
279
273
321
485
Gastonia Municipal Airport
Catawba Creek
Crowders Mountain State Park
Daniel Stowe Botanical Garden
South Fork Catawba River
Crowders Creek
Union Rd
Gaston County, NC
York County, SC
NOT TO SCALE
NORTH

DSA 4

DSA 58

DSA 5


DSA 64

DSA 9

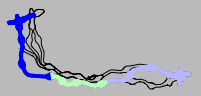
DSA 68

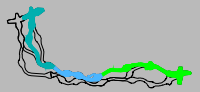
DSA 22

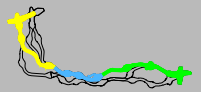
DSA 76

DSA 23

DSA 77

DSA 27

DSA 81

PROPERTY LINE

EXISTING ROAD

PROPOSED RIGHT OF WAY

PROPOSED RIGHT OF WAY WITH CONTROL OF ACCESS

RIVERS, STREAMS, AND CREEKS

EXISTING BUILDING

WETLANDS

HISTORIC PROPERTY

PROPOSED PAVEMENT

PROPOSED BRIDGE

PONDS AND LAKES

PARKS AND PRIVATE RECREATION FACILITIES

DATE OF PHOTOGRAPHY: JULY 2008

PRELIMINARY PLANS

SUBJECT TO CHANGE WITHOUT NOTICE

1000 0 1000 2000

SCALE
(FEET)

NAD 83

PUBLIC HEARING MAP
-WEST CONNECTOR
NO. U-3321
CKLENBURG COUNTIES
L 24, 2009

VERVIEW MAP