U–2525B/C PUBLIC MEETING

NORTHERN/EASTERN GREENSBORO LOOP

FROM US70 TO WEST OF LAKE JEANETTE RD

GUILFORD COUNTY

SHEET 1 OF 5

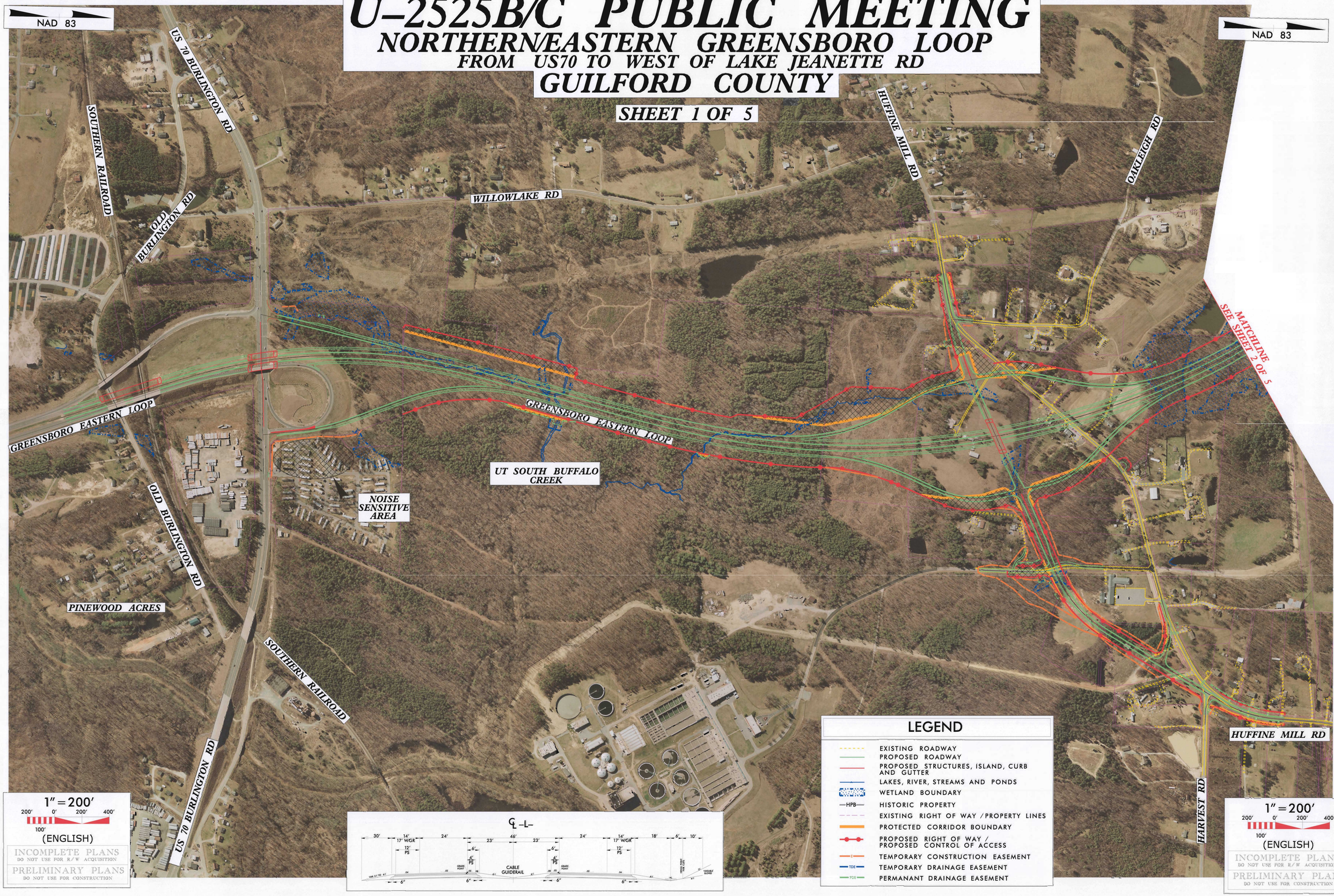

U–2525B/C PUBLIC MEETING

NORTHERN/EASTERN GREENSBORO LOOP

FROM US 70 TO WEST OF LAKE JEANETTE RD

GUILFORD COUNTY

SHEET 2 OF 5

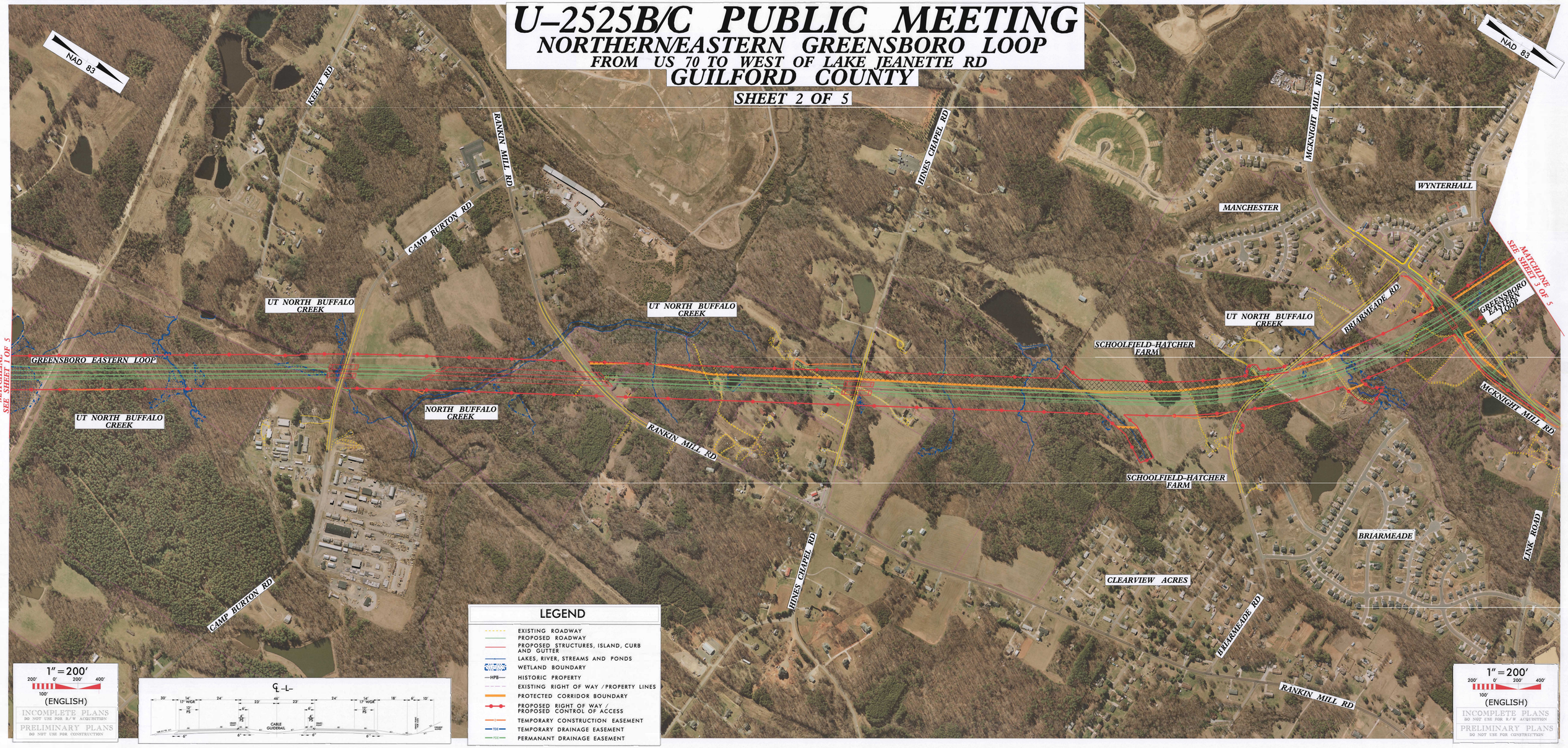

U-2525B/C PUBLIC MEETING

NORTHERN/EASTERN GREENSBORO LOOP

FROM US 70 TO WEST OF LAKE JEANETTE RD

GUILFORD COUNTY

SHEET 3 OF 5

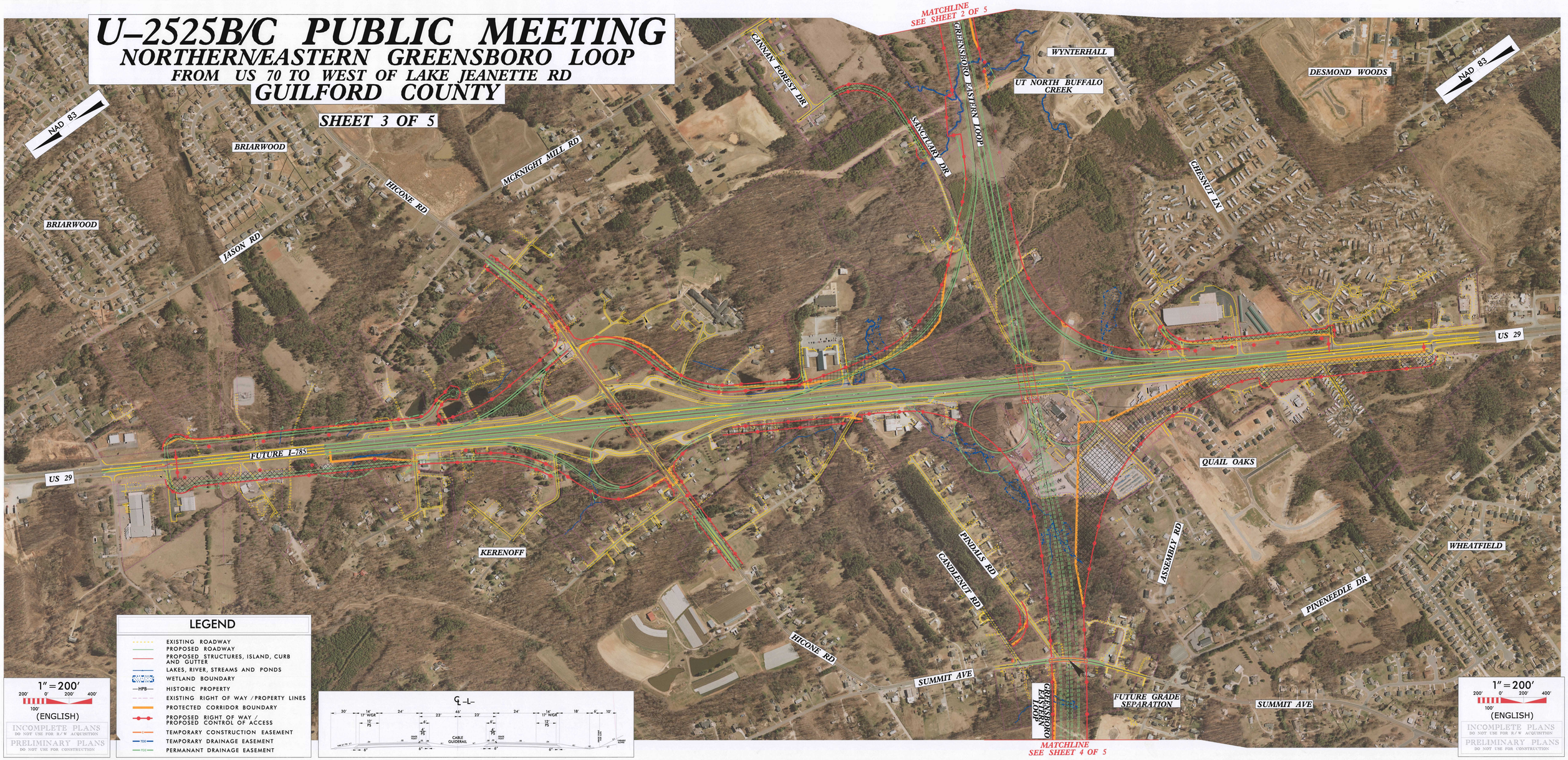

LEGEND

- EXISTING ROADWAY
- PROPOSED ROADWAY
- PROPOSED STRUCTURES, ISLAND, CURB AND GUTTER
- LAKES, RIVER, STREAMS AND PONDS
- WETLAND BOUNDARY
- HPB — HISTORIC PROPERTY
- EXISTING RIGHT OF WAY / PROPERTY LINES
- PROTECTED CORRIDOR BOUNDARY
- PROPOSED RIGHT OF WAY / PROPOSED CONTROL OF ACCESS
- TCE — TEMPORARY CONSTRUCTION EASEMENT
- TDE — TEMPORARY DRAINAGE EASEMENT
- PDE — PERMANANT DRAINAGE EASEMENT

1" = 200'

200' 0' 200' 400'

100'

(ENGLISH)

INCOMPLETE PLANS
DO NOT USE FOR R/W ACQUISITION

PRELIMINARY PLANS
DO NOT USE FOR CONSTRUCTION

1" = 200'

200' 0' 200' 400'

100'

(ENGLISH)

INCOMPLETE PLANS
DO NOT USE FOR R/W ACQUISITION

PRELIMINARY PLANS
DO NOT USE FOR CONSTRUCTION

U-2525B/C PUBLIC MEETING

NORTHERN/EASTERN GREENSBORO LOOP

FROM US 70 TO WEST OF LAKE JEANETTE RD

GUILFORD COUNTY ULTIMATE DESIGN

SHEET 3A OF 5

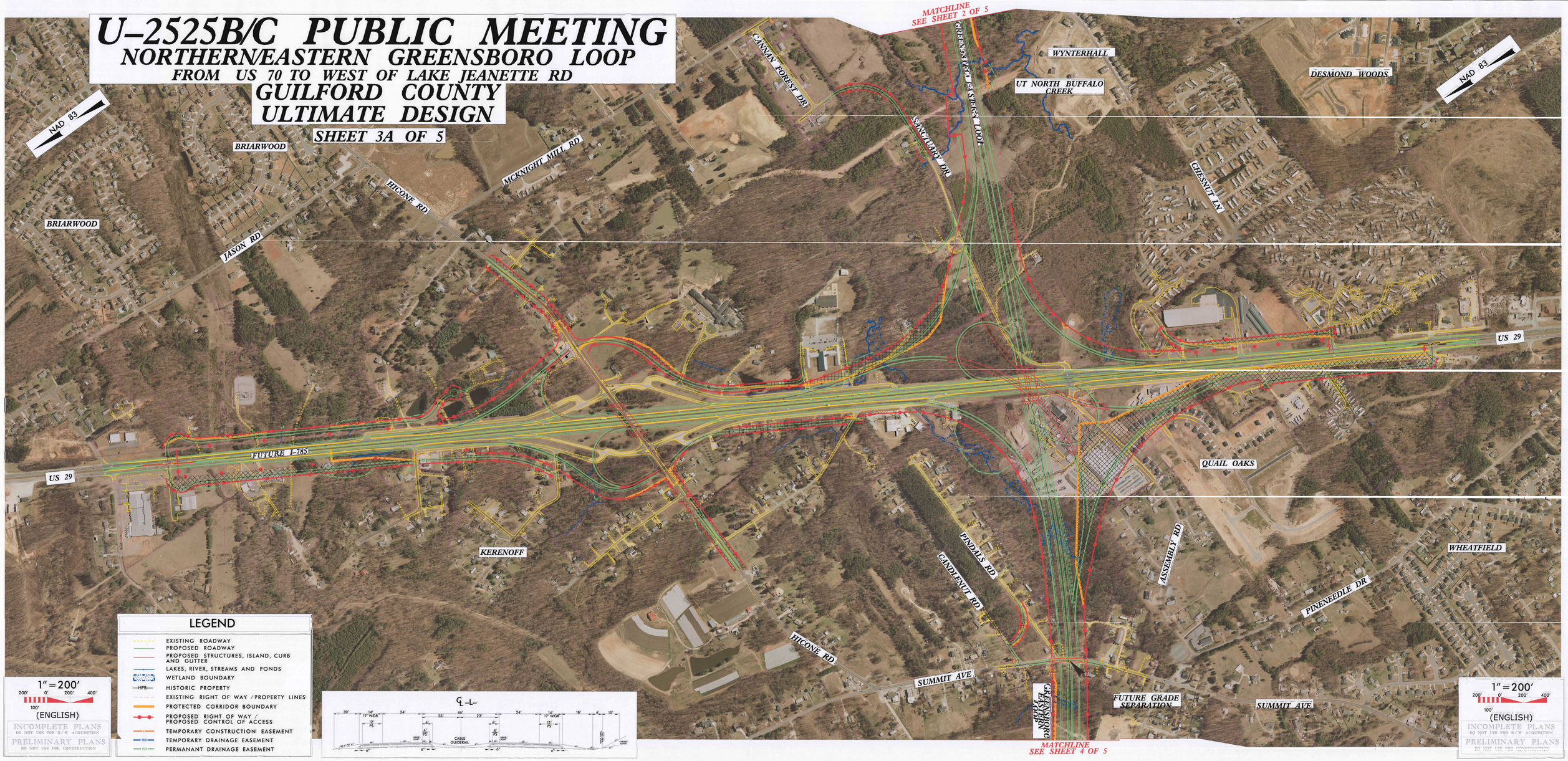

U–2525B/C PUBLIC MEETING

NORTHERN/EASTERN GREENSBORO LOOP

FROM US 70 TO WEST OF LAKE JEANETTE RD

GUILFORD COUNTY

SHEET 4 OF 5

U-2525B/C PUBLIC MEETING

NORTHERN/EASTERN GREENSBORO LOOP

FROM US 70 TO WEST OF LAKE JEANETTE RD

GUILFORD COUNTY
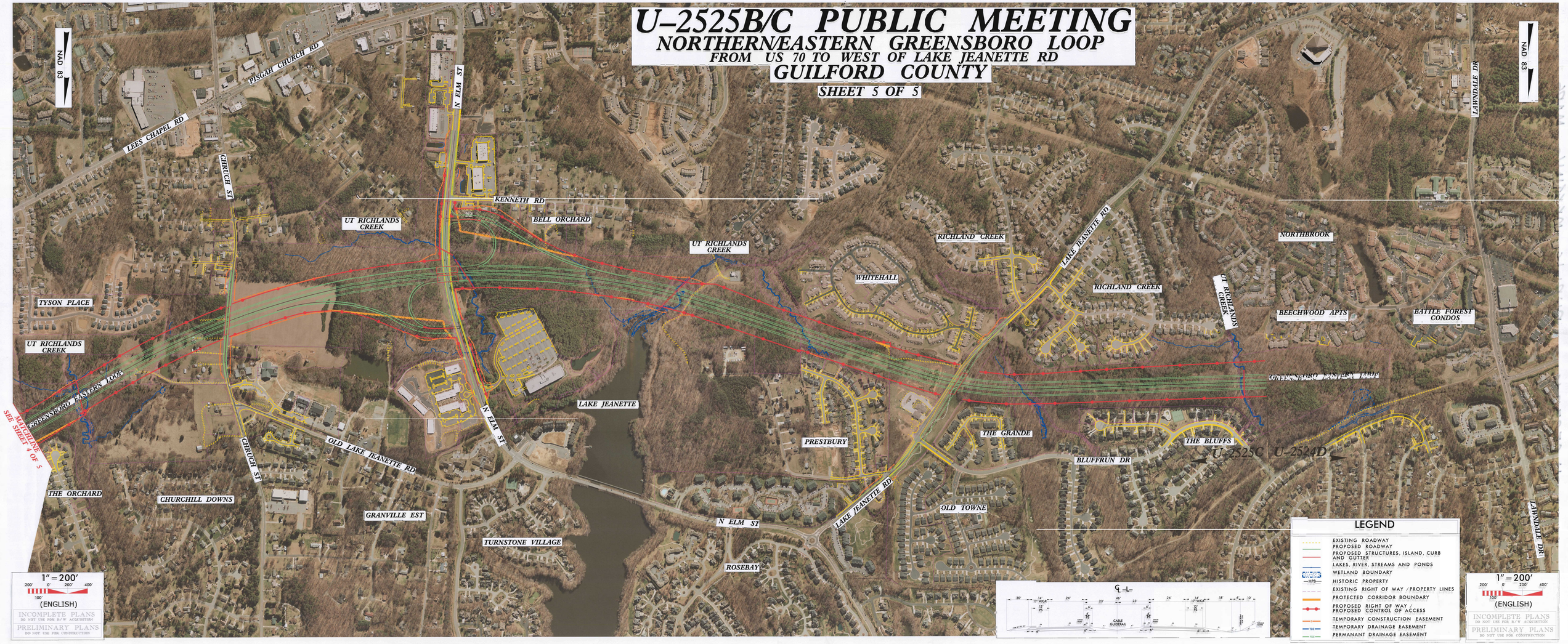
SHEET 5 OF 5