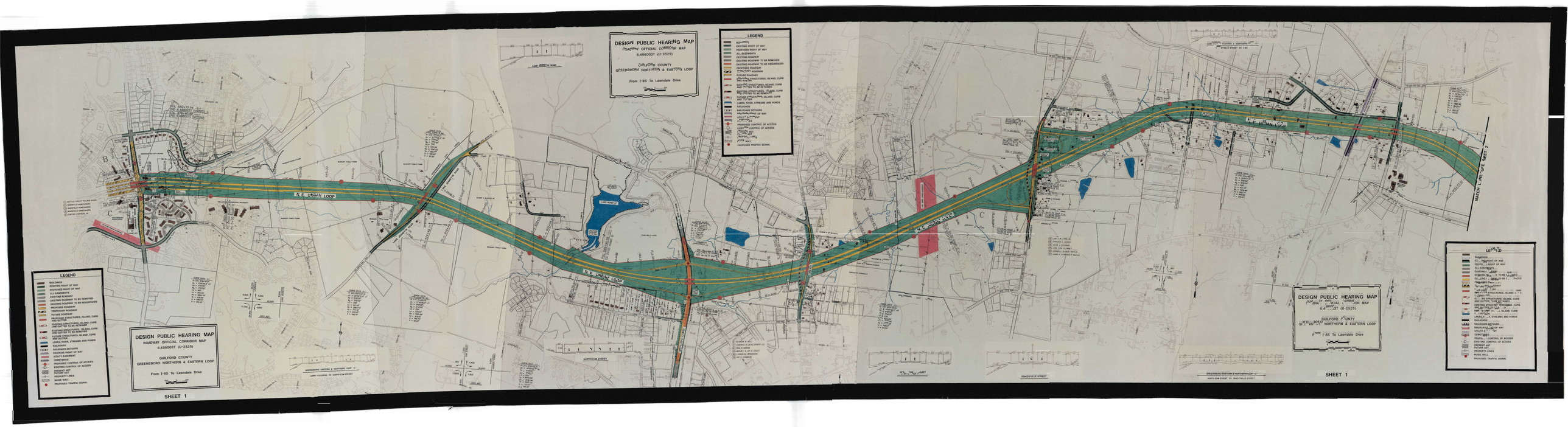
DESIGN PUBLIC HEARING MAP
ROADWAY OFFICIAL CORRIDOR MAP
6.498003T (U-2525)
GUILFORD COUNTY
GREENSBORO NORTHERN & EASTERN LOOP
From I-85 To Lawndale Drive
LEGEND
BUILDINGS
EXISTING RIGHT OF WAY
PROPOSED RIGHT OF WAY
ALL EASEMENTS
EXISTING ROADWAY
EXISTING ROADWAY TO BE REMOVED
EXISTING ROADWAY TO BE RESURFACED
PROPOSED ROADWAY
TEMPORARY ROADWAY
FUTURE ROADWAY
PROPOSED STRUCTURES, ISLAND, CURB AND GUTTER
EXISTING STRUCTURES, ISLAND, CURB AND GUTTER TO BE RETAINED
EXISTING STRUCTURES, ISLAND, CURB AND GUTTER TO BE REMOVED
FUTURE STRUCTURES, ISLAND, CURB AND GUTTER
LAKES, RIVER, STREAMS AND PONDS
RAILROADS
RAILROAD DETOURS
RAILROAD RIGHT OF WAY
UTILITY EASEMENT
CEMETERIES
PROPOSED CONTROL OF ACCESS
EXISTING CONTROL OF ACCESS
FUTURE ACT
PROPERTY LINES
NOISE WALL
PROPOSED TRAFFIC SIGNAL
N.E. URBAN LOOP
LAKE JEANETTE ROAD
NORTH ELM STREET
GREENSBORO EASTERN & NORTHERN LOOP
LAWN-YLD DRIVE TO NORTH ELM STREET
VANCEYVILLE STREET
NORTH ELM STREET TO VANCEYVILLE STREET
MATCH LANDUSE SHEET 2
SHEET 1

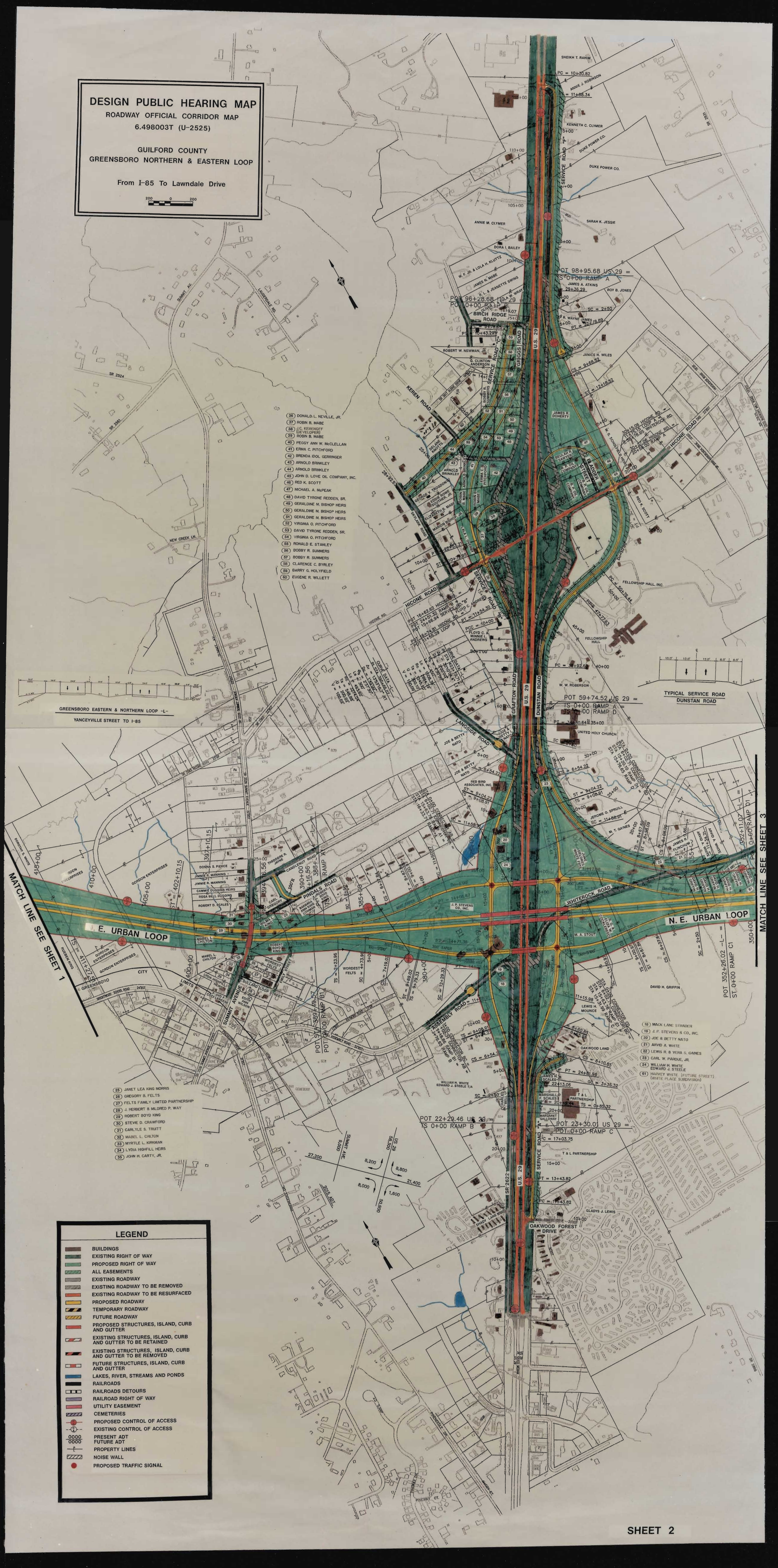
DESIGN PUBLIC HEARING MAP
ROADWAY OFFICIAL CORRIDOR MAP
6.498003T (U-2525)
GUILFORD COUNTY
GREENSBORO NORTHERN & EASTERN LOOP
From I-85 To Lawndale Drive
200 0 200
GREENSBORO EASTERN & NORTHERN LOOP -L-
YANCEYVILLE STREET TO I-85
TYPICAL SERVICE ROAD
DUNSTAN ROAD
MATCH LINE SEE SHEET 1
MATCH LINE SEE SHEET 3
N. E. URBAN LOOP
U.S. 29
DUNSTAN ROAD
SERVICE ROAD "F"
SERVICE ROAD "E"
SERVICE ROAD "D"
BIRCH RIDGE ROAD
HICONE ROAD
KEREN ROAD
GRAFTON ROAD
LANDSIDE ROAD
WHITEROCK ROAD
PINDALE ROAD
ASSEMBLY ROAD
OAKWOOD FOREST DRIVE
POT 96+28.68 US 29 =
PO 0+00 RAMP A
POT 98+95.68 US 29 =
TS 0+00 RAMP A
POT 59+74.52 US 29 =
TS 0+00 RAMP A
TS 0+00 RAMP D
POT 352+26.02 -L- =
ST 0+00 RAMP C1
POT 22+29.46 US 29 =
TS 0+00 RAMP B
POT 23+30.01 US 29 =
POT 0+00 RAMP C
LEGEND
BUILDINGS
EXISTING RIGHT OF WAY
PROPOSED RIGHT OF WAY
ALL EASEMENTS
EXISTING ROADWAY
EXISTING ROADWAY TO BE REMOVED
EXISTING ROADWAY TO BE RESURFACED
PROPOSED ROADWAY
TEMPORARY ROADWAY
FUTURE ROADWAY
PROPOSED STRUCTURES, ISLAND, CURB AND GUTTER
EXISTING STRUCTURES, ISLAND, CURB AND GUTTER TO BE RETAINED
EXISTING STRUCTURES, ISLAND, CURB AND GUTTER TO BE REMOVED
FUTURE STRUCTURES, ISLAND, CURB AND GUTTER
LAKES, RIVER, STREAMS AND PONDS
RAILROADS
RAILROADS DETOURS
RAILROAD RIGHT OF WAY
UTILITY EASEMENT
CEMETERIES
PROPOSED CONTROL OF ACCESS
EXISTING CONTROL OF ACCESS
PRESENT ADT
FUTURE ADT
PROPERTY LINES
NOISE WALL
PROPOSED TRAFFIC SIGNAL
SHEET 2

DESIGN PUBLIC HEARING MAP

ROADWAY OFFICIAL CORRIDOR MAP

6.498003T (U-2525)

GUILFORD COUNTY

GREENSBORO NORTHERN & EASTERN LOOP

From I-85 To Lawndale Drive

LEGEND

- BUILDINGS
- EXISTING RIGHT OF WAY
- PROPOSED RIGHT OF WAY
- ALL EASEMENTS
- EXISTING ROADWAY
- EXISTING ROADWAY TO BE REMOVED
- EXISTING ROADWAY TO BE RESURFACED
- PROPOSED ROADWAY
- TEMPORARY ROADWAY
- FUTURE ROADWAY
- PROPOSED STRUCTURES, ISLAND, CURB AND GUTTER
- EXISTING STRUCTURES, ISLAND, CURB AND GUTTER TO BE RETAINED
- EXISTING STRUCTURES, ISLAND, CURB AND GUTTER TO BE REMOVED
- FUTURE STRUCTURES, ISLAND, CURB AND GUTTER
- LAKES, RIVER, STREAMS AND PONDS
- RAILROADS
- RAILROADS DETOURS
- RAILROAD RIGHT OF WAY
- UTILITY EASEMENT
- CEMETERIES
- PROPOSED CONTROL OF ACCESS
- EXISTING CONTROL OF ACCESS
- 2025 ADT / FUTURE ADT
- PROPERTY LINES
- NOISE WALL
- PROPOSED TRAFFIC SIGNAL

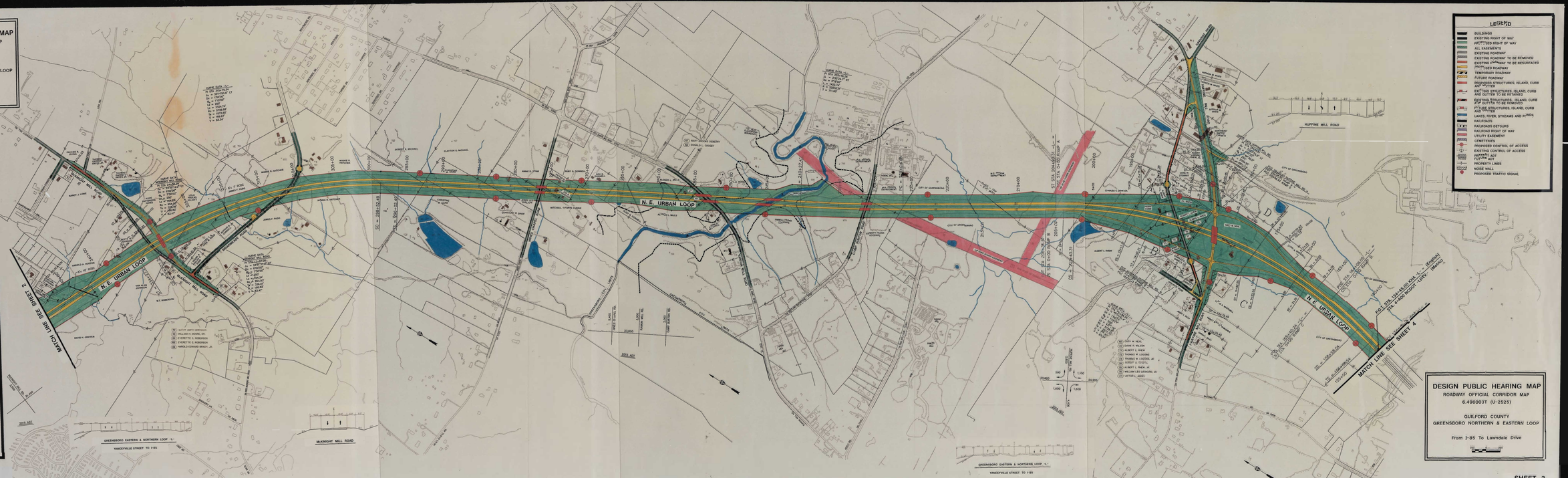

SHEET 3

SHEET 3

DESIGN PUBLIC HEARING MAP

ROADWAY OFFICIAL CORRIDOR MAP

6.498003T (U-2525)

GUILFORD COUNTY

GREENSBORO NORTHERN & EASTERN LOOP

From I-85 To Lawndale Drive

LEGEND

- BUILDINGS
- EXISTING RIGHT OF WAY
- PROPOSED RIGHT OF WAY
- ALL EASEMENTS
- EXISTING ROADWAY
- EXISTING ROADWAY TO BE REMOVED
- EXISTING ROADWAY TO BE RESURFACED
- PROPOSED ROADWAY
- TEMPORARY ROADWAY
- FUTURE ROADWAY
- PROPOSED STRUCTURES, ISLAND, CURB AND GUTTER
- EXISTING STRUCTURES, ISLAND, CURB AND GUTTER TO BE RETAINED
- EXISTING STRUCTURES, ISLAND, CURB AND GUTTER TO BE REMOVED
- FUTURE STRUCTURES, ISLAND, CURB AND GUTTER
- LAKES, RIVER, STREAMS AND PONDS
- RAILROADS
- RAILROADS DETOURS
- RAILROAD RIGHT OF WAY
- UTILITY EASEMENT
- CEMETERIES
- PROPOSED CONTROL OF ACCESS
- EXISTING CONTROL OF ACCESS
- 2025 ADT / FUTURE ADT
- PROPERTY LINES
- NOISE WALL
- PROPOSED TRAFFIC SIGNAL

DESIGN PUBLIC HEARING MAP

ROADWAY OFFICIAL CORRIDOR MAP

6.498003T (U-2525)

GUILFORD COUNTY

GREENSBORO NORTHERN & EASTERN LOOP

From I-85 To Lawndale Drive

200 0 200

LEGEND

- BUILDINGS
- EXISTING RIGHT OF WAY
- PROPOSED RIGHT OF WAY
- ALL EASEMENTS
- EXISTING ROADWAY
- EXISTING ROADWAY TO BE REMOVED
- EXISTING ROADWAY TO BE RESURFACED
- PROPOSED ROADWAY
- TEMPORARY ROADWAY
- FUTURE ROADWAY
- PROPOSED STRUCTURES, ISLAND, CURB AND GUTTER
- EXISTING STRUCTURES, ISLAND, CURB AND GUTTER TO BE RETAINED
- EXISTING STRUCTURES, ISLAND, CURB AND GUTTER TO BE REMOVED
- FUTURE STRUCTURES, ISLAND, CURB AND GUTTER
- LAKES, RIVER, STREAMS AND PONDS
- RAILROADS
- RAILROADS DETOURS
- RAILROAD RIGHT OF WAY
- UTILITY EASEMENT
- CEMETERIES
- PROPOSED CONTROL OF ACCESS
- EXISTING CONTROL OF ACCESS
- 0000 PRESENT ADT / 0000 FUTURE ADT
- PROPERTY LINES
- NOISE WALL
- PROPOSED TRAFFIC SIGNAL

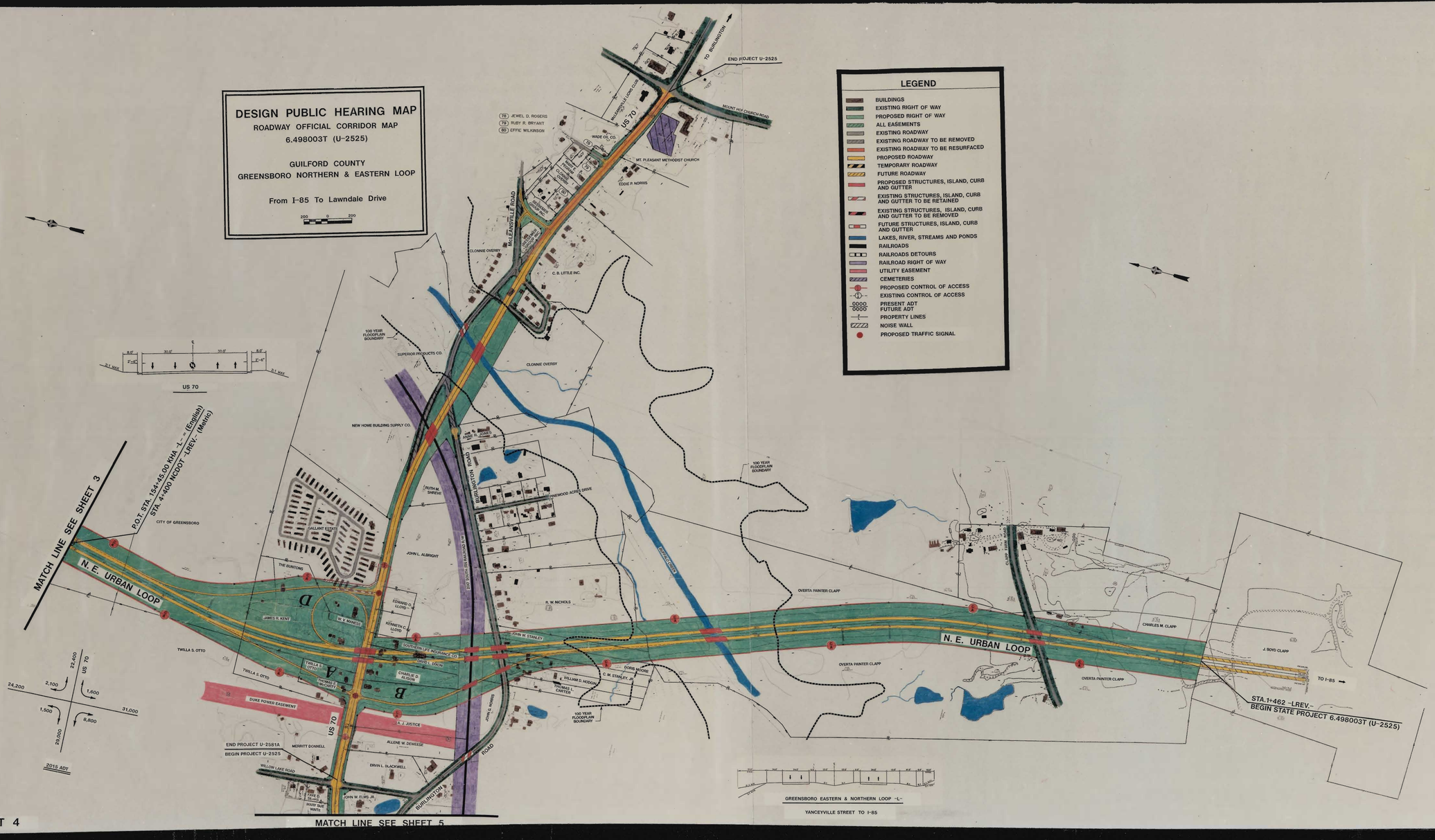

SHEET 4

SHEET 4