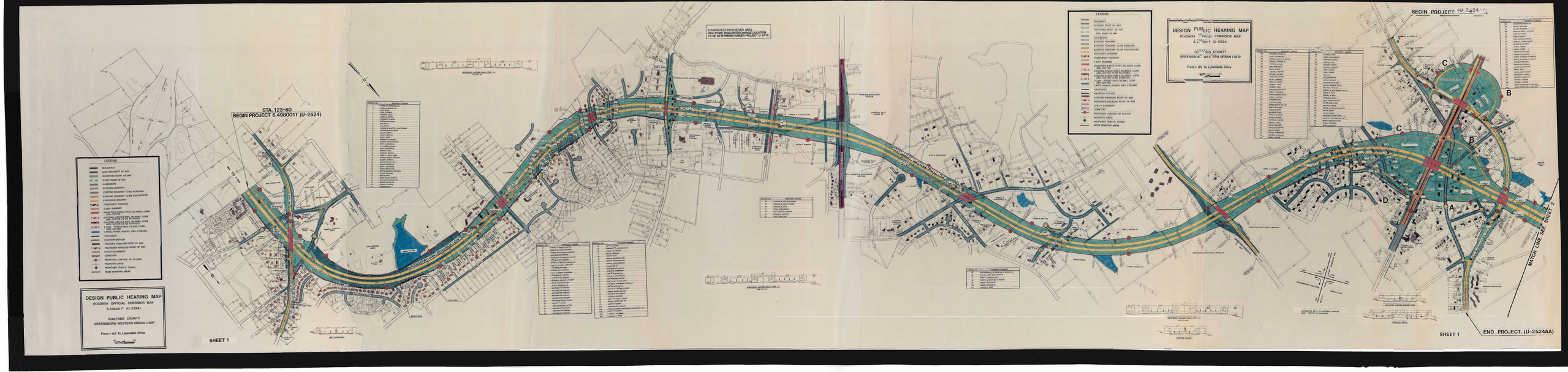
STA. 123+60
BEGIN PROJECT 6.498001T (U-2524)
LEGEND
BUILDINGS
EXISTING RIGHT OF WAY
PROPOSED RIGHT OF WAY
5 EXIST RIGHT OF WAY
EASEMENTS
EXISTING ROADWAY
EXISTING ROADWAY TO BE REMOVED
EXISTING ROADWAY TO BE RESURFACED
PROPOSED ROADWAY
CONCURRENT ROADWAY
5 EXIST ROADWAY
PROPOSED STRUCTURES, ISLANDS, CURB AND CUTTER
EXISTING STRUCTURES, ISLANDS, CURB AND CUTTER TO BE REMOVED
EXISTING STRUCTURES, ISLANDS, CURB AND CUTTER TO BE RELOCATED
5 EXIST. STRUCTURES, ISLAND, CURB AND CUTTER
LAKES, POND, RIVERS, AND STREAMS
RAILROADS
RAILROAD SETTLER
EXISTING RAILROAD RIGHT OF WAY
PROPOSED RAILROAD RIGHT OF WAY
UTILITY EASEMENT
CEMETERY
PROPOSED CONTROL OF ACCESS
PROPERTY LINE
PROPOSED TRAFFIC SIGNAL
NOISE SENSITIVE AREAS
DESIGN PUBLIC HEARING MAP
ROADWAY OFFICIAL CORRIDOR MAP
6.498001T (U-2524)
GUILFORD COUNTY
GREENSBORO WESTERN URBAN LOOP
From I-85 To Lawndale Drive
SHEET 1
6.249190T(U-2412) STUDY AREA
HIGH POINT ROAD INTERCHANGE LOCATION
TO BE DETERMINED UNDER PROJECT U-2412
GREENSBORO WESTERN URBAN LOOP
BEGIN PROJECT (U-2524AA)
MATCH LINE SEE SHEET 2
END PROJECT (U-2524AA)
SHEET 1

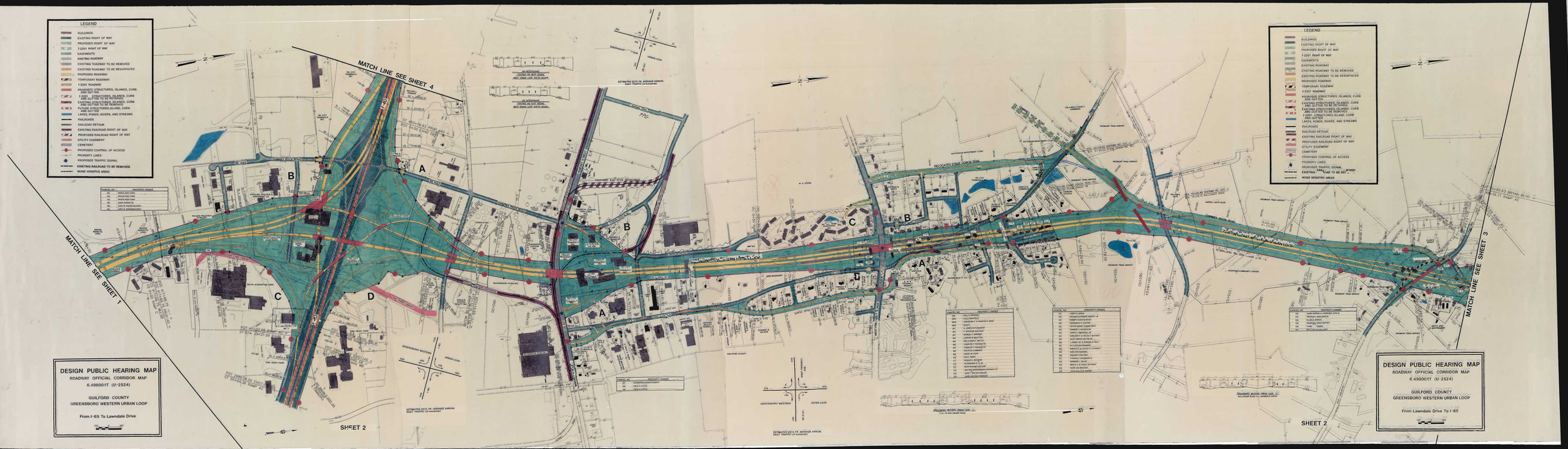
LEGEND
BUILDINGS
EXISTING RIGHT OF WAY
PROPOSED RIGHT OF WAY
I-2201 RIGHT OF WAY
EASEMENTS
EXISTING ROADWAY
EXISTING ROADWAY TO BE REMOVED
EXISTING ROADWAY TO BE RESURFACED
PROPOSED ROADWAY
TEMPORARY ROADWAY
I-2201 ROADWAY
PROPOSED STRUCTURES, ISLANDS, CURB AND GUTTER
I-2201 STRUCTURES, ISLANDS, CURB AND GUTTER TO BE RETAINED
EXISTING STRUCTURES, ISLANDS, CURB AND GUTTER TO BE REMOVED
FUTURE STRUCTURES, ISLAND, CURB AND GUTTER
LAKES, PONDS, RIVERS, AND STREAMS
RAILROADS
RAILROAD DETOUR
EXISTING RAILROAD RIGHT OF WAY
PROPOSED RAILROAD RIGHT OF WAY
UTILITY EASEMENT
CEMETERY
PROPOSED CONTROL OF ACCESS
PROPERTY LINES
PROPOSED TRAFFIC SIGNAL
EXISTING RAILROAD TO BE REMOVED
NOISE SENSITIVE AREAS
MATCH LINE SEE SHEET 4
MATCH LINE SEE SHEET 1
MATCH LINE SEE SHEET 3
SHEET 2
DESIGN PUBLIC HEARING MAP
ROADWAY OFFICIAL CORRIDOR MAP
6.498001T (U-2524)
GUILFORD COUNTY
GREENSBORO WESTERN URBAN LOOP
From I-85 To Lawndale Drive
PROPERTY OWNER
ESTIMATED 2015 YR. AVERAGE ANNUAL DAILY TRAFFIC (in hundreds)
GREENSBORO WESTERN URBAN LOOP
PIEDMONT TRIAD AIRPORT
PROPOSED COMMUNITY CENTER
GUILFORD COUNTY

LEGEND
BUILDINGS
EXISTING RIGHT OF WAY
PROPOSED RIGHT OF WAY
1 EDOT RIGHT OF WAY
EASEMENTS
EXISTING ROADWAY
EXISTING ROADWAY TO BE REMOVED
EXISTING ROADWAY TO BE RESURFACED
PROPOSED ROADWAY
TEMPORARY ROADWAY
2 EDOT ROADWAY
PROPOSED STRUCTURES, ISLANDS, CURB AND GUTTER
EXISTING STRUCTURES, ISLANDS, CURB AND GUTTER TO BE REMOVED
EXISTING STRUCTURES, ISLANDS, CURB AND GUTTER TO BE RETAINED
1 EDOT STRUCTURES, ISLANDS, CURB AND GUTTER
LAKES, PONDS, RIVERS, AND STREAMS
RAILROADS
RAILROAD DETOUR
EXISTING RAILROAD RIGHT OF WAY
PROPOSED RAILROAD RIGHT OF WAY
UTILITY EASEMENT
CEMETERY
PROPOSED CONTROL OF ACCESS
PROPERTY LINES
PROPOSED TRAFFIC SIGNAL
NOISE SENSITIVE AREAS
DESIGN PUBLIC HEARING MAP
ROADWAY OFFICIAL CORRIDOR MAP
6.498001T (U 2524)
GUILFORD COUNTY
GREENSBORO WESTERN URBAN LOOP
From I-85 To Lawndale Drive
MATCH LINE SEE SHEET 2
GREENSBORO WESTERN URBAN LOOP
STA. 878+80.82
END PROJECT 6.498001T (U-2524)
TO US 70

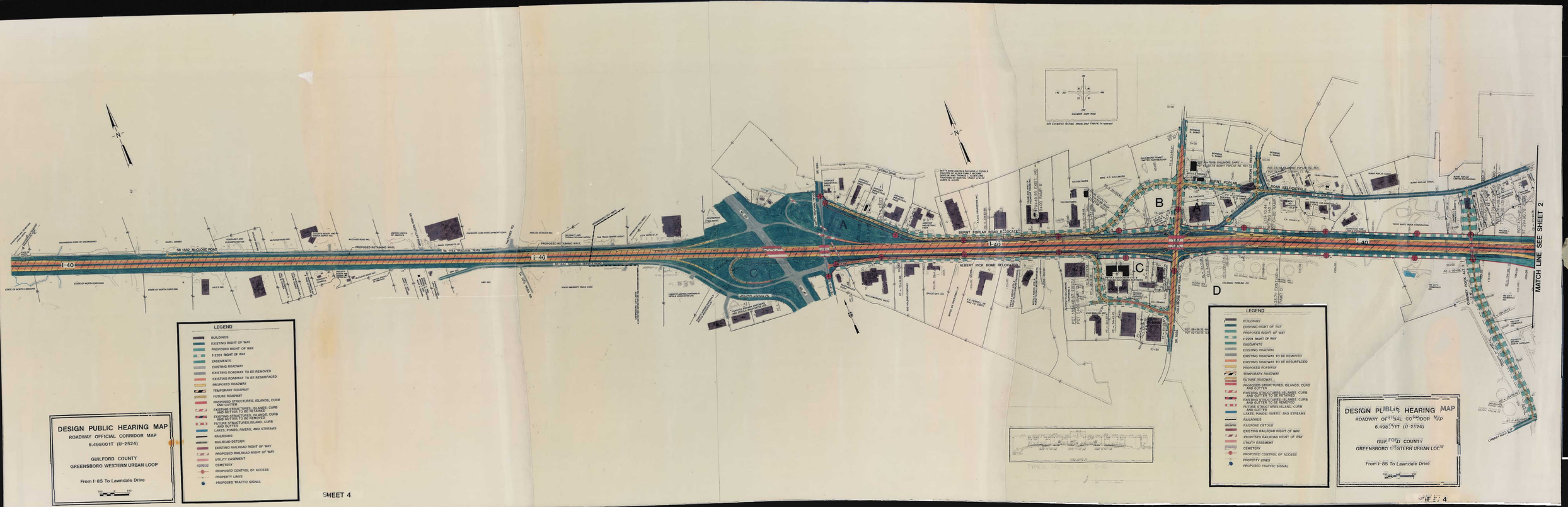
I-40
STATE OF NORTH CAROLINA
SR 1882 McCLOUD ROAD
PROPOSED RETAINING WALL
SR 1884 McCLOUD ROAD
BURNT POPLAR ROAD RELOCATED
ALBERT PICK ROAD RELOCATED
GALLOWAY DRIVE
SR 1005
A
B
C
D
MATCH LINE SEE SHEET 2
LEGEND
BUILDINGS
EXISTING RIGHT OF WAY
PROPOSED RIGHT OF WAY
I-2201 RIGHT OF WAY
EASEMENTS
EXISTING ROADWAY
EXISTING ROADWAY TO BE REMOVED
EXISTING ROADWAY TO BE RESURFACED
PROPOSED ROADWAY
TEMPORARY ROADWAY
FUTURE ROADWAY
PROPOSED STRUCTURES, ISLANDS, CURB AND GUTTER
EXISTING STRUCTURES, ISLANDS, CURB AND GUTTER TO BE RETAINED
EXISTING STRUCTURES, ISLANDS, CURB AND GUTTER TO BE REMOVED
FUTURE STRUCTURES, ISLAND, CURB AND GUTTER
LAKES, PONDS, RIVERS, AND STREAMS
RAILROADS
RAILROAD DETOUR
EXISTING RAILROAD RIGHT OF WAY
PROPOSED RAILROAD RIGHT OF WAY
UTILITY EASEMENT
CEMETERY
PROPOSED CONTROL OF ACCESS
PROPERTY LINES
PROPOSED TRAFFIC SIGNAL
DESIGN PUBLIC HEARING MAP
ROADWAY OFFICIAL CORRIDOR MAP
6.498001T (U-2524)
GUILFORD COUNTY
GREENSBORO WESTERN URBAN LOOP
From I-85 To Lawndale Drive
SHEET 4