PUBLIC MEETING MAP

SEPTEMBER 2020

PROJECT WBS 49067.1.1 (I-6064)

ROBESON COUNTY

I-95 FROM I-74/US 74 (EXIT 13)

TO US 301/FAYETTEVILLE ROAD (EXIT 22)

ROLL 3 OF 5

NAD 83

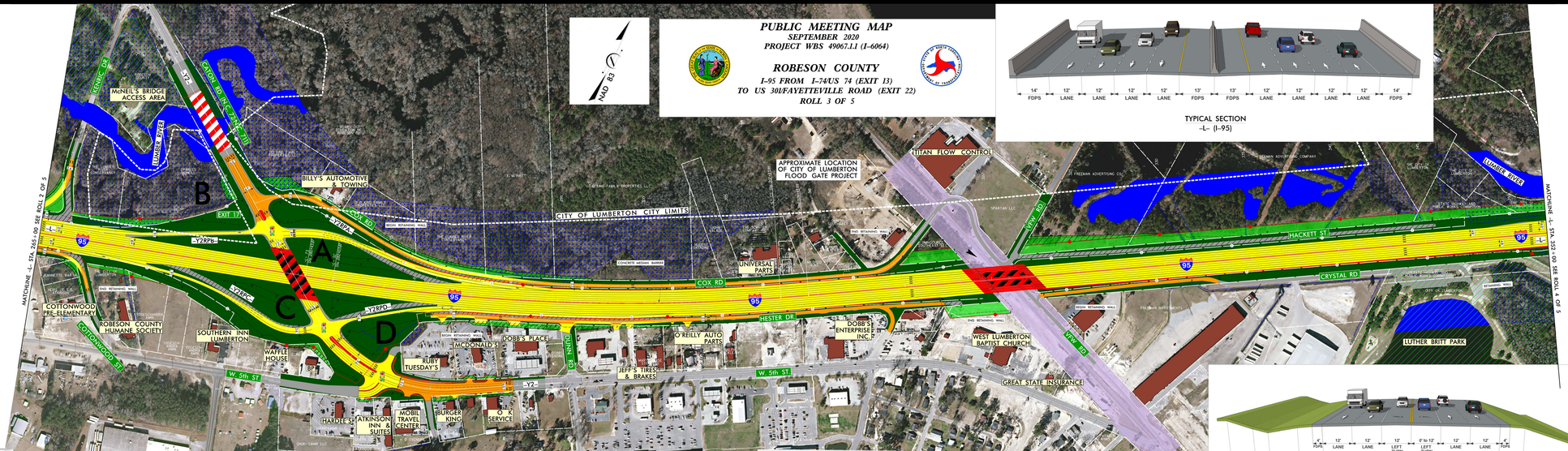

TYPICAL SECTION
-L- (I-95)

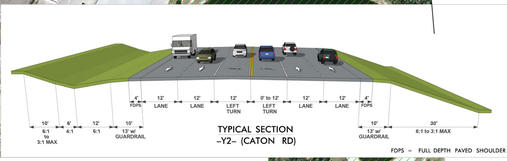

TYPICAL SECTION
-Y2- (CATON RD)

FDPS - FULL DEPTH PAVED SHOULDER

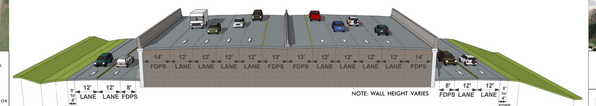

TYPICAL SECTION
-L- (I-95)

FDPS - FULL DEPTH PAVED SHOULDER

TYPICAL SECTION
-Y2- (CATON RD)

LEGEND

- BUILDINGS
- EXISTING RIGHT OF WAY
- RAILROAD RIGHT OF WAY
- PROPOSED RIGHT OF WAY
- PROPOSED EASEMENTS (DRAINAGE, CONSTRUCTION, AND UTILITY)
- EXISTING ROADWAY
- EXISTING ROADWAY TO BE REMOVED
- EXISTING ROADWAY TO BE RESURFACED
- PROPOSED ROADWAY
- PROPOSED STRUCTURES, ISLAND, CURB AND GUTTER TO BE REMOVED
- EXISTING STRUCTURES, ISLAND, CURB AND GUTTER TO BE RETAINED
- EXISTING STRUCTURES, ISLAND, CURB AND GUTTER TO BE REMOVED
- LAKES, RIVER, STREAMS AND PONDS
- WETLANDS
- CEMETERIES
- PARKS
- PROPOSED FULL CONTROL OF ACCESS
- EXISTING FULL CONTROL OF ACCESS
- FUTURE LANE
- PROPERTY LINES
- CITY AND TOWN LINES
- EXISTING TRAFFIC SIGNAL

100' 50' 100' 200'
50'
(ENGLISH)

DESIGN DATA

Functional Class.	=	Interstate
Design Speed	=	75 mph
Max. Superelev.	=	0.08

PRELIMINARY PLANS
SUBJECT TO CHANGE WITHOUT NOTICE

INCOMPLETE PLANS
DO NOT USE FOR R/W ACQUISITION

IMPACTS AND DRIVEWAY TIES:
FULL ACCESS TO PROPERTIES THAT IMPACTS SHOWN ON THIS MAPPING MAY ARE BASED OFF OF FUNCTIONAL DESIGN. THE MAP ARE BASED ONLY ON THE MAPPED WELL ATTEMPT TO MINIMIZE IMPACTS WHERE FEASIBLE. PROPOSED UTILITIES ARE NOT SHOWN ON THESE MAPS OR LOCATIONS WOULD BE DETERMINED DURING FINAL DESIGN USING FINAL SURVEYS.

UTILITY INFORMATION
UTILITIES SHOWN ARE VISUAL CLARITY EXISTING AND PROPOSED. UTILITIES ARE NOT SHOWN ON THESE MAPS OR LOCATIONS WOULD BE DETERMINED DURING FINAL DESIGN USING FINAL SURVEYS.

CONTROL OF ACCESS:
FULL CONTROL OF ACCESS IS DEFINED AS A CONNECTION ONLY AT PUBLIC ROADWAYS ONLY VIA RAMPS AT INTERCHANGES. ALL CROSS-STREETS ARE GRADE-SEPARATED. NO PRIVATE DRIVEWAY CONNECTIONS ALLOWED.

NOTE:
1. DIVERSAR OATHONMAGERY DATED 2019.
COMPANIONS AND REVISION COUNTY PROPERTY OWNER INFORMATION CURRENT AS OF APRIL 2020.

PUBLIC MEETING MAP
SEPTEMBER 2020
PROJECT WBS 49067.1.1 (I-6064)
ROBESON COUNTY
I-95 FROM I-74/US 74 (EXIT 13)
TO US 301/FAYETTEVILLE ROAD (EXIT 22)
ROLL 3 OF 5