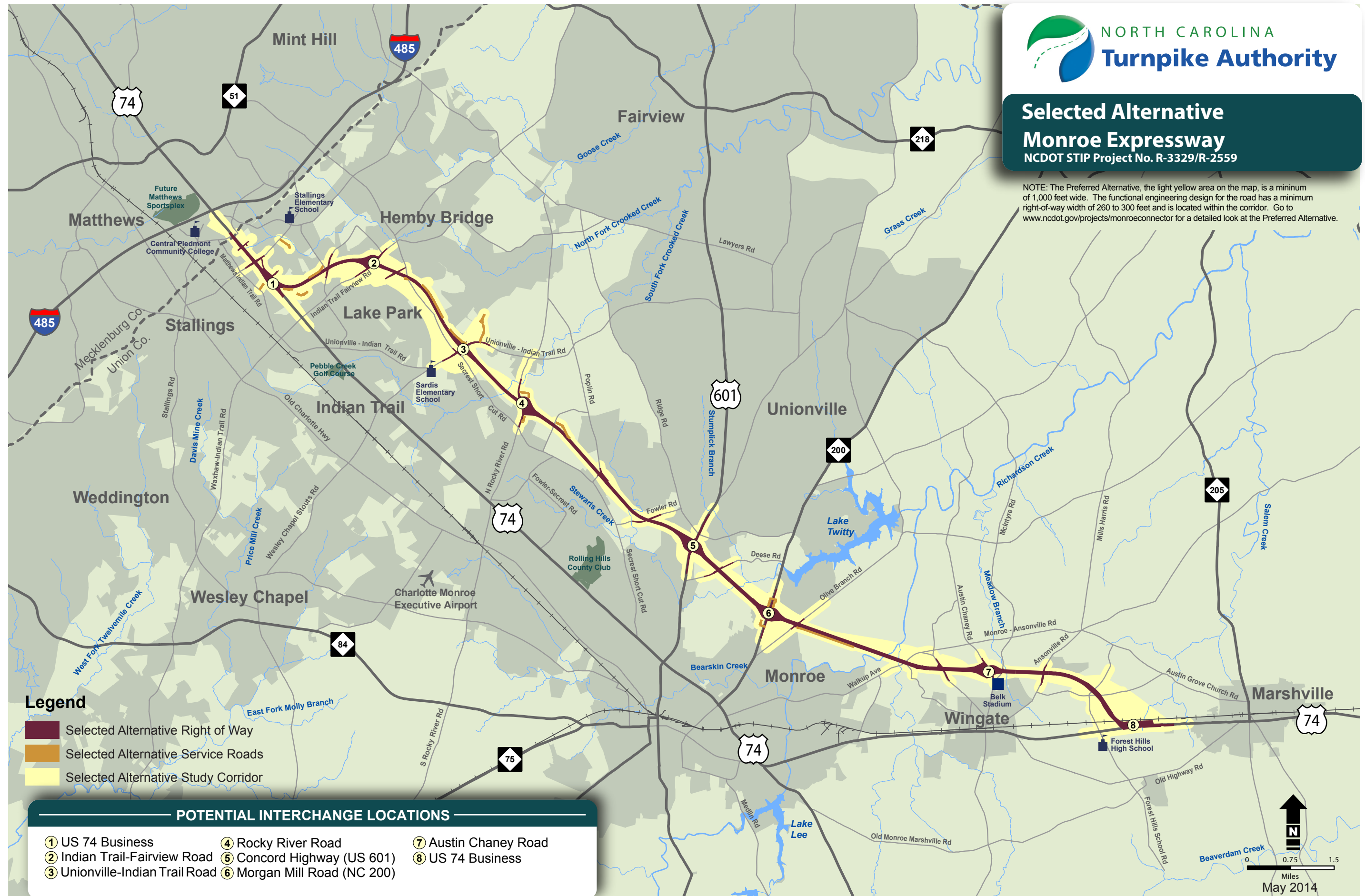





Selected Alternative
Monroe Expressway
NCDOT STIP Project No. R-3329/R-2559

NOTE: The Preferred Alternative, the light yellow area on the map, is a minimum of 1,000 feet wide. The functional engineering design for the road has a minimum right-of-way width of 260 to 300 feet and is located within the corridor. Go to www.ncdot.gov/projects/monroconnector for a detailed look at the Preferred Alternative.



Legend

-  Selected Alternative Right of Way
-  Selected Alternative Service Roads
-  Selected Alternative Study Corridor

POTENTIAL INTERCHANGE LOCATIONS

① US 74 Business	④ Rocky River Road	⑦ Austin Chaney Road
② Indian Trail-Fairview Road	⑤ Concord Highway (US 601)	⑧ US 74 Business
③ Unionville-Indian Trail Road	⑥ Morgan Mill Road (NC 200)	