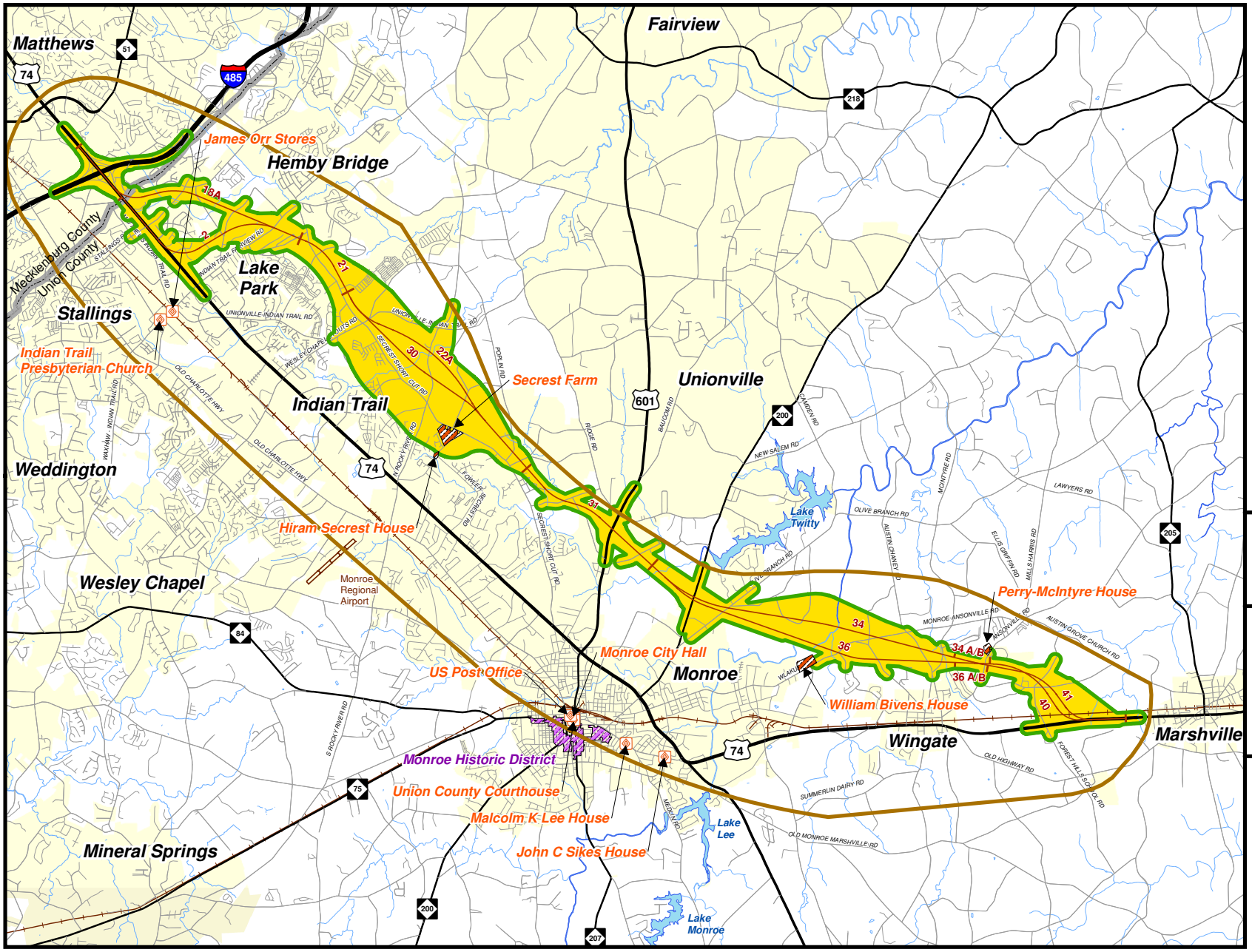


**Legend**

- Area of Potential Effects
- Revised Area of Potential Effects
- Historic Structures
- Historic Sites
- Historic Districts
- Segment Breakline
- Preliminary Design Centerline
- Corridor Study Area
- County Boundary
- Lake
- River / Stream
- Interstate Highway
- US Highway
- NC State Highway
- State Road
- Railroad

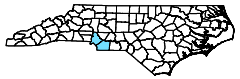

Mecklenburg and Union Counties
North Carolina Counties

Source: Mecklenburg County and Union County GIS. Map Printed March 2009.

0.75 1.5 Miles

NORTH CAROLINA Turnpike Authority

STIP PROJECT NO. R-3329/R-2559

Mecklenburg County and Union County

**MONROE CONNECTOR/ BYPASS**

**HISTORIC ARCHITECTURAL RESOURCES**

**Figure 5-1**

DBS_Historic2.mxd 2-25-09

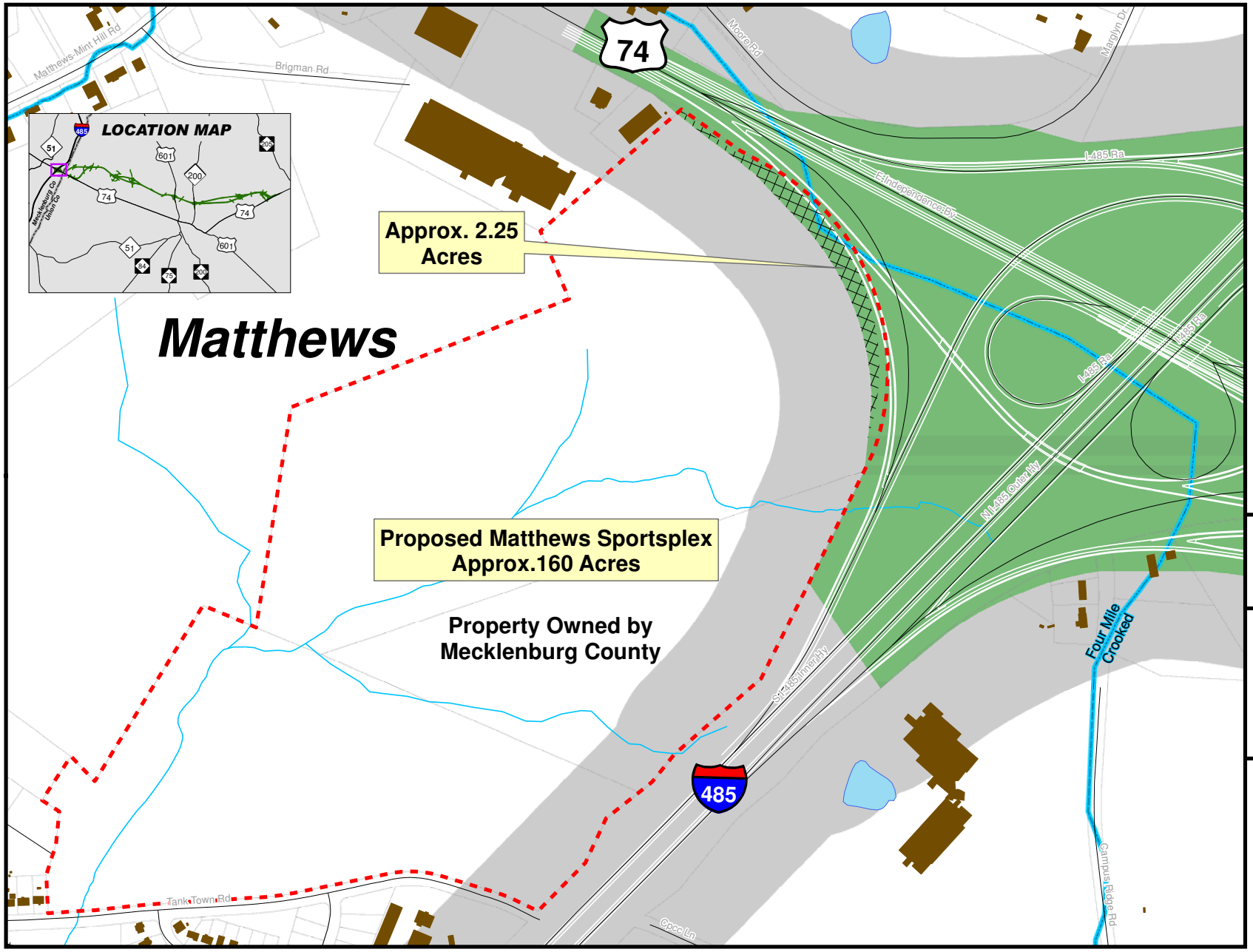


**Legend**

- Future Matthews Sportsplex
- Encroachment Area
- Proposed Design
- Right of Way
- Corridor Study Area
- Structures
- Parcels
- County Boundary
- Existing Roads
- Railroad
- Parks
- Rivers / Streams
- Lakes
- Basins

Note: Sportsplex Site Potentially Impacted By DSAs A, A1, A2, A3, B, B1, B2, and B3.

Mecklenburg and Union Counties
North Carolina Counties

Source: Mecklenburg County and Union County GIS. Map Printed March 2009.

0 200 400 Feet

NORTH CAROLINA Turnpike Authority

STIP PROJECT NO. R-3329/R-2559

Mecklenburg County and Union County

**MONROE CONNECTOR/ BYPASS**

**PROPOSED MATTHEWS SPORTSPLEX**

**Figure 5-2**

DBS_Mathews_Sportsplex.mxd 2.25.09