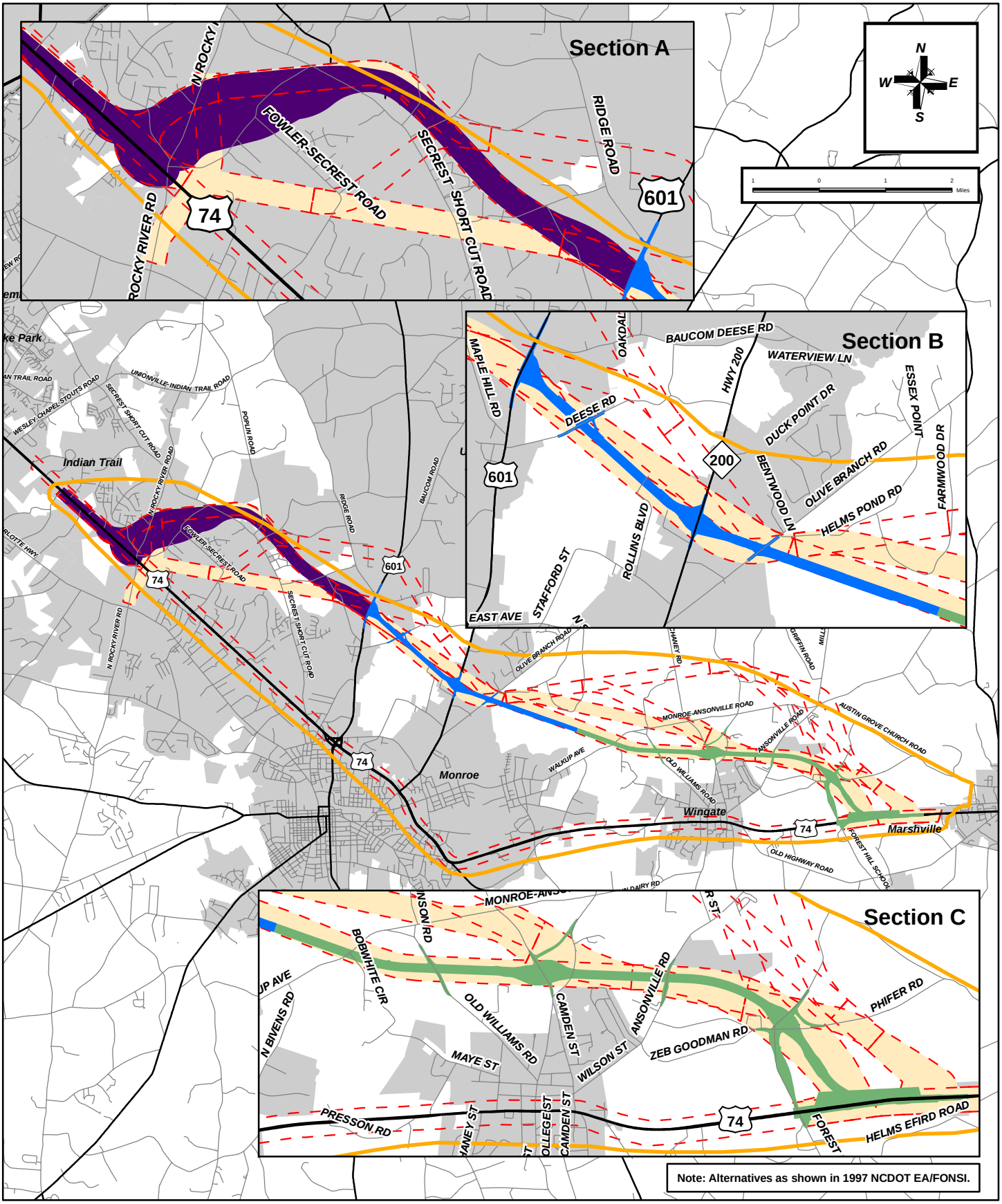

Note: Alternatives as shown in 1997 NCDOT EA/FONSI.

NORTH CAROLINA Turnpike Authority

MONROE CONNECTOR / BYPASS

STIP Project Numbers R-3329 & R-2559

Mecklenburg and Union Counties

Legend

- Preferred Corridor - Project R-2559 (Section A)
- Preferred Alignment - Project R-2559 (Section B)
- Preferred Alignment - Project R-2559 (Section C)
- Monroe Bypass Detailed Study Alternatives
- Preliminary Study Area - Project R-2559
- Preliminary Study Corridor Boundary - Project R-2559

Monroe Bypass Detailed Study Alternatives and Preferred Alternative

Figure 2-1

Monroe_Bypass_DSA_Preferred_Alt_rev.mxd 11-05-07

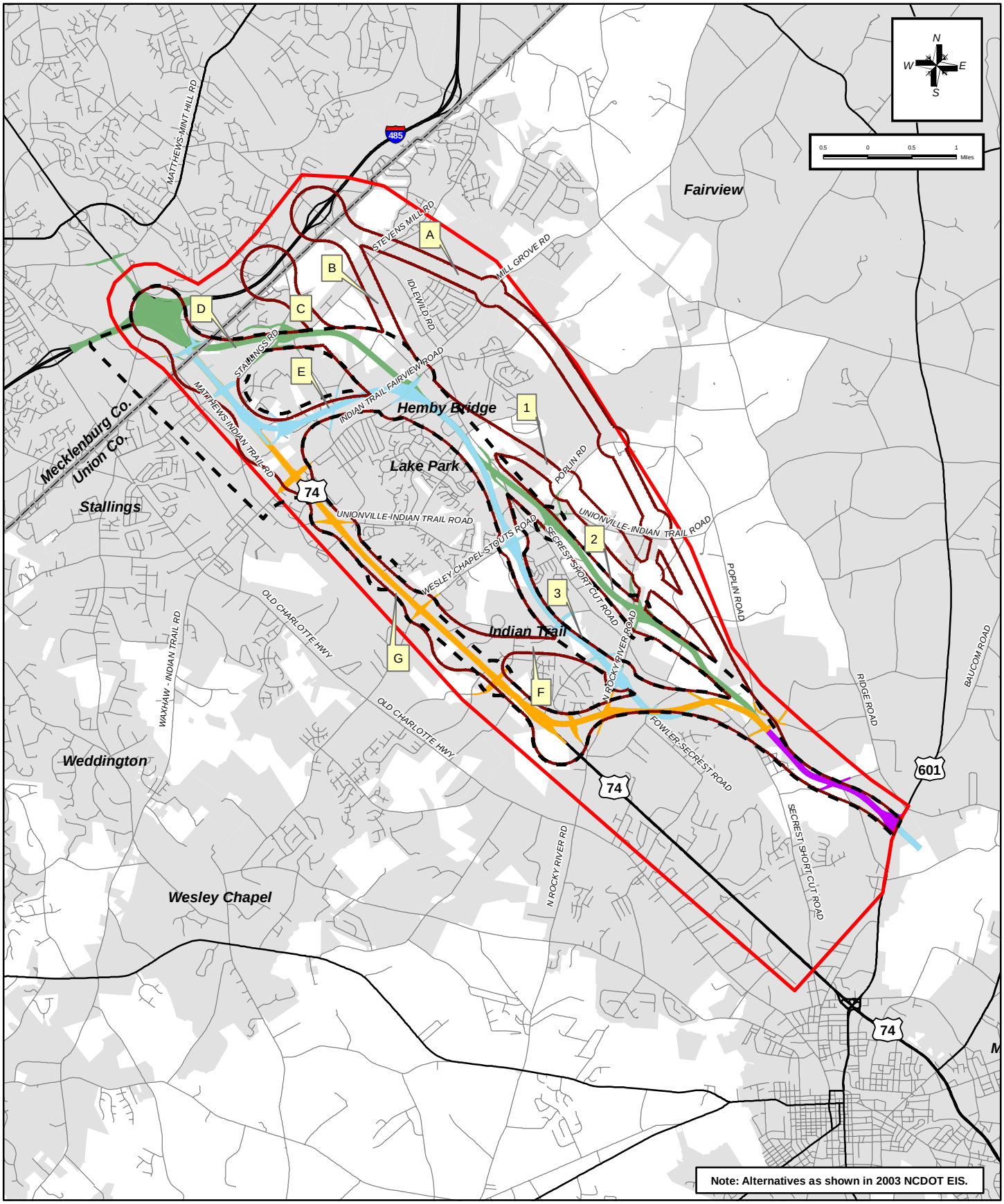

NORTH CAROLINA Turnpike Authority

MONROE CONNECTOR / BYPASS

STIP Project Numbers R-3329 & R-2559
Mecklenburg and Union Counties

Legend

- Preliminary Designs Within the Detailed Study Corridors - Project R-3329
- Preliminary Study Corridor Boundary - Project R-3329
- Monroe Connector Preliminary Corridor - Project R-3329
- Detailed Study Corridor Boundary - Project R-3329
- D — Segment Identification

Monroe Connector Preliminary Corridors and Detailed Study Alternatives

Figure 2-2

Monroe_Conn_DSA_Prelim_Corr_Combo.mxd 11-05-07

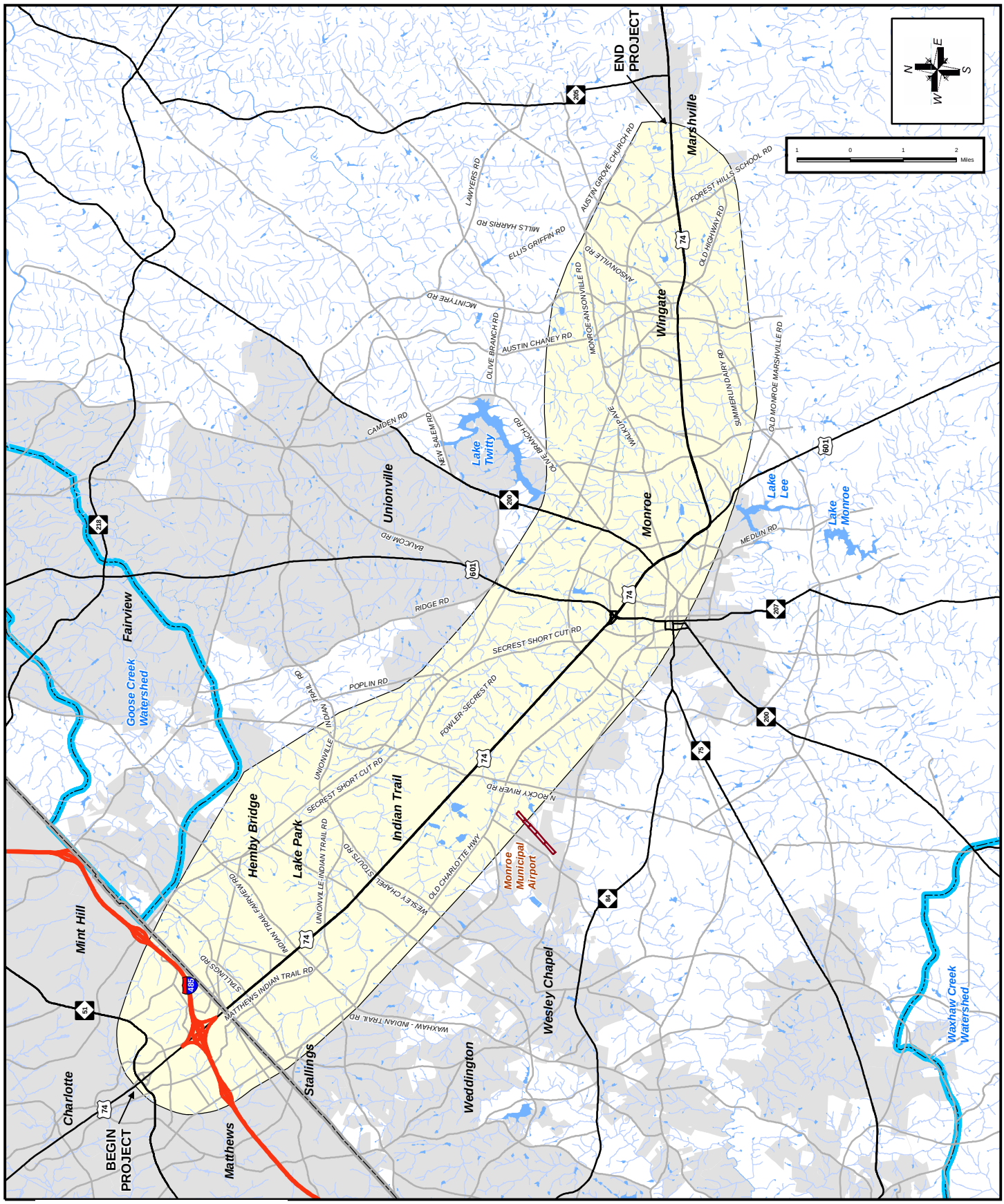

NORTH CAROLINA Turnpike Authority

MONROE CONNECTOR / BYPASS

STIP Project Numbers R-3329 & R-2559
Mecklenburg and Union Counties

Legend

- Watershed Basin
- Project Study Area

Project Study Area

Figure 2-3

Monroe_Proj_Study_Area_Rotated.mxd 11-05-07

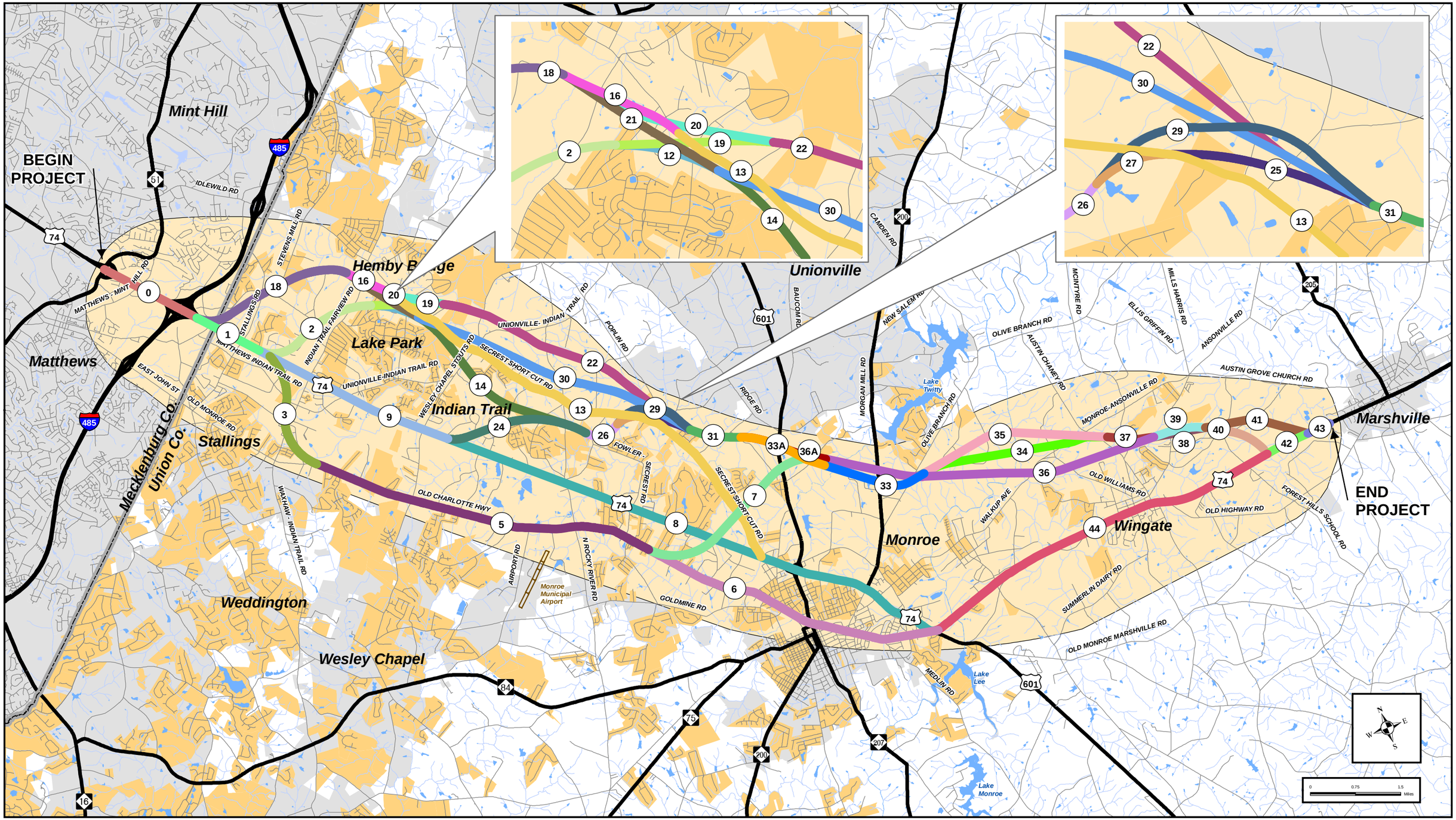

NORTH CAROLINA Turnpike Authority

MONROE CONNECTOR / BYPASS

STIP Project Numbers R-3329 & R-2559
Mecklenburg and Union Counties

Preliminary Corridor Segments (June 2007)

Figure 2-4

MonExt_Snapshots_11x17_rev.mxd 2-12-08

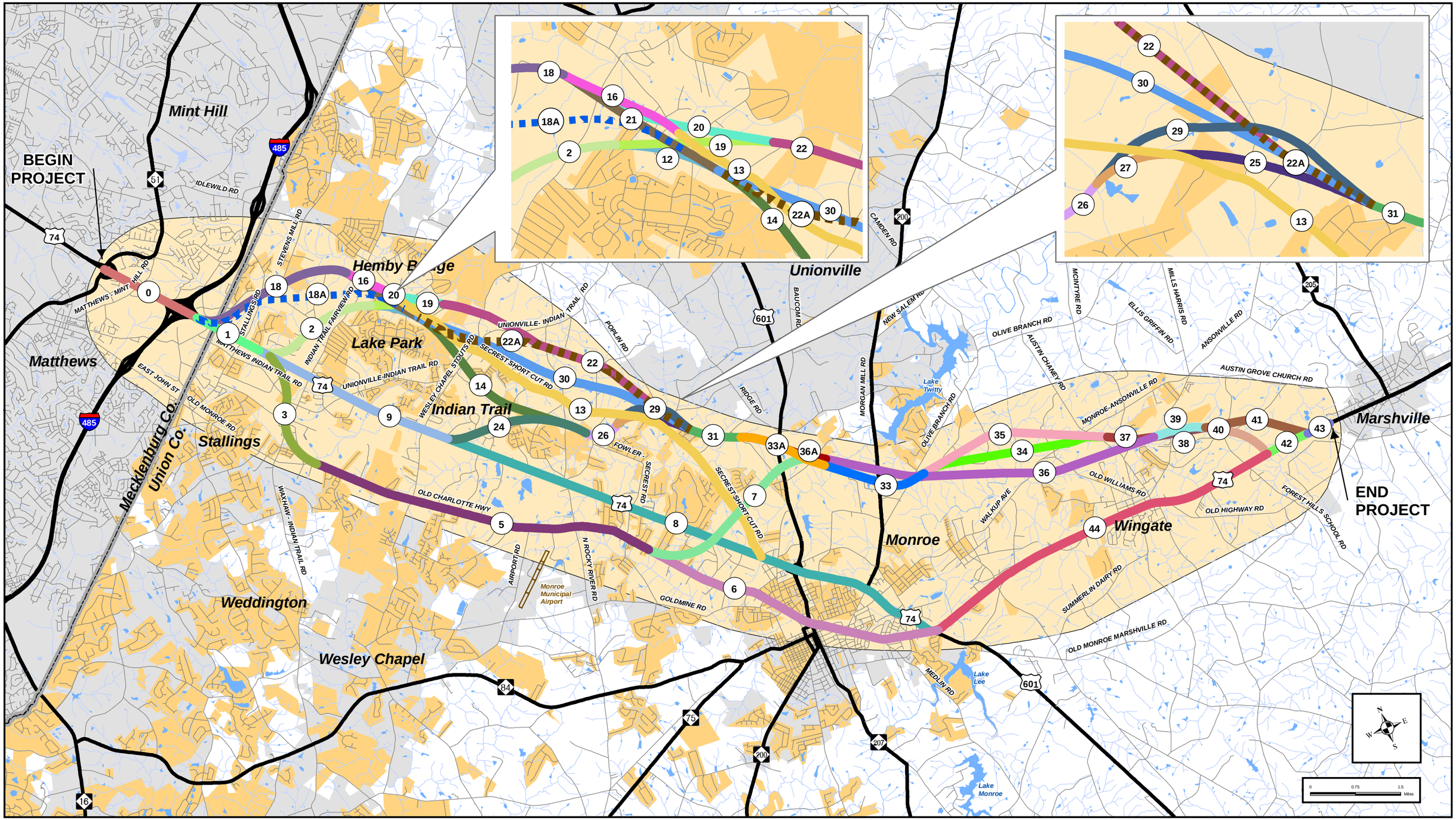

NORTH CAROLINA Turnpike Authority

MONROE CONNECTOR / BYPASS

STIP Project Numbers R-3329 & R-2559
Mecklenburg and Union Counties

Preliminary Corridor Segments (September 2007)

Figure 2-5

MonExt_Snapshots_Prelim_Corr_Seg3.mxd 2-12-08