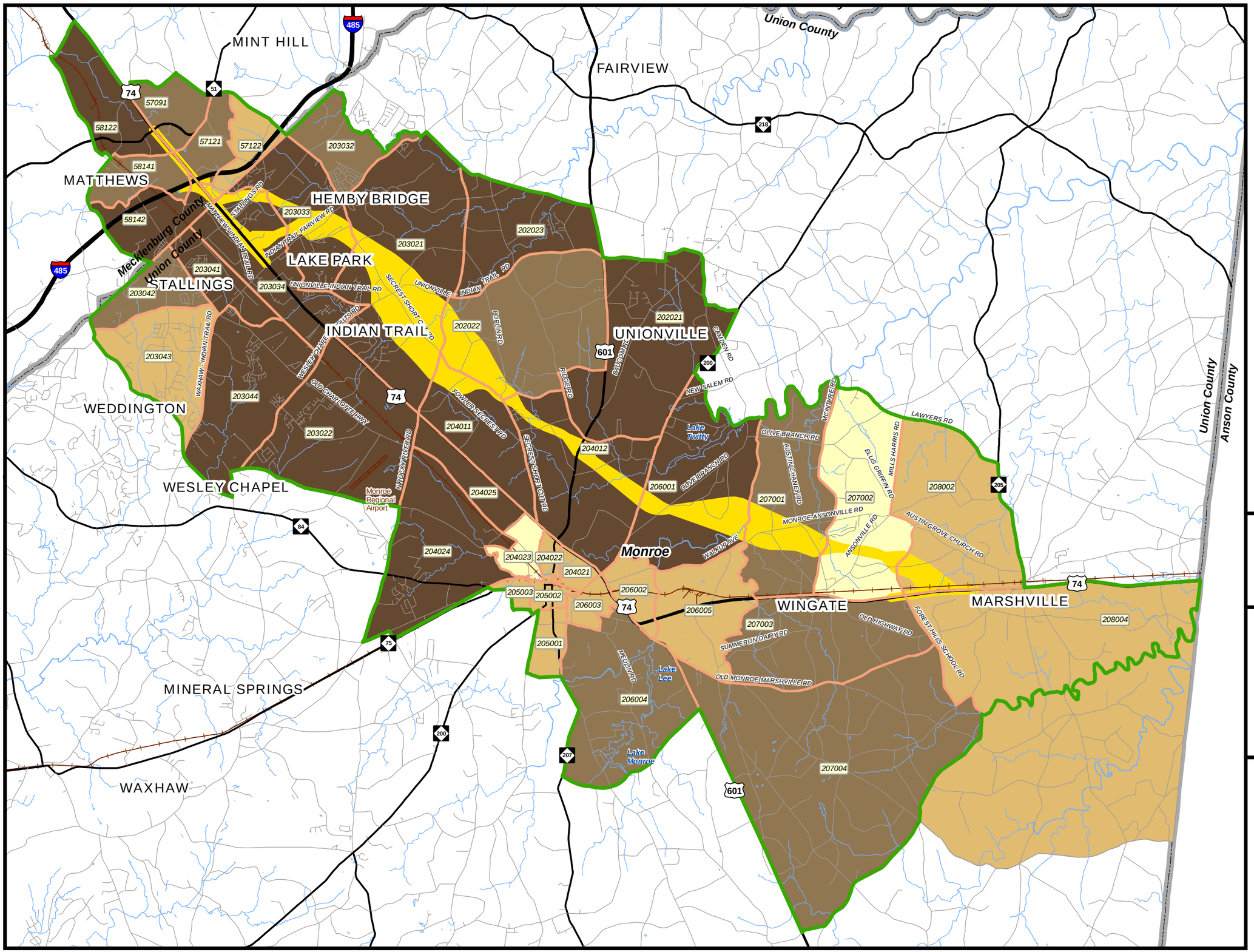

Legend

2000 Population Growth by Census Block Group

- < 0
- 0 - 24.99%
- 25 - 49.99%
- 50% or above
- 2000 Block Groups
- Demographic Study Area
- Corridor Study Area
- Interstate Highway
- US Highway
- NC State Highway
- Major Road
- Railroad
- River / Stream
- County Boundary

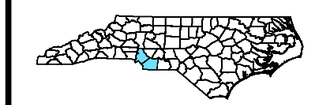

Source: U.S. Bureau of the Census, Census 2000 Tiger/Line Data from ESRI.
Map Printed March 2009.

N

0 1 2
Miles

NORTH CAROLINA Turnpike Authority

STIP PROJECT
NO. R-3329/R-2559

Mecklenburg County and Union County

MONROE CONNECTOR/ BYPASS

POPULATION CHANGE (1990/2000)

Figure 3-1

DEIS_Fig3-1_PopChange19902000.mxd 04.01.09 AKH

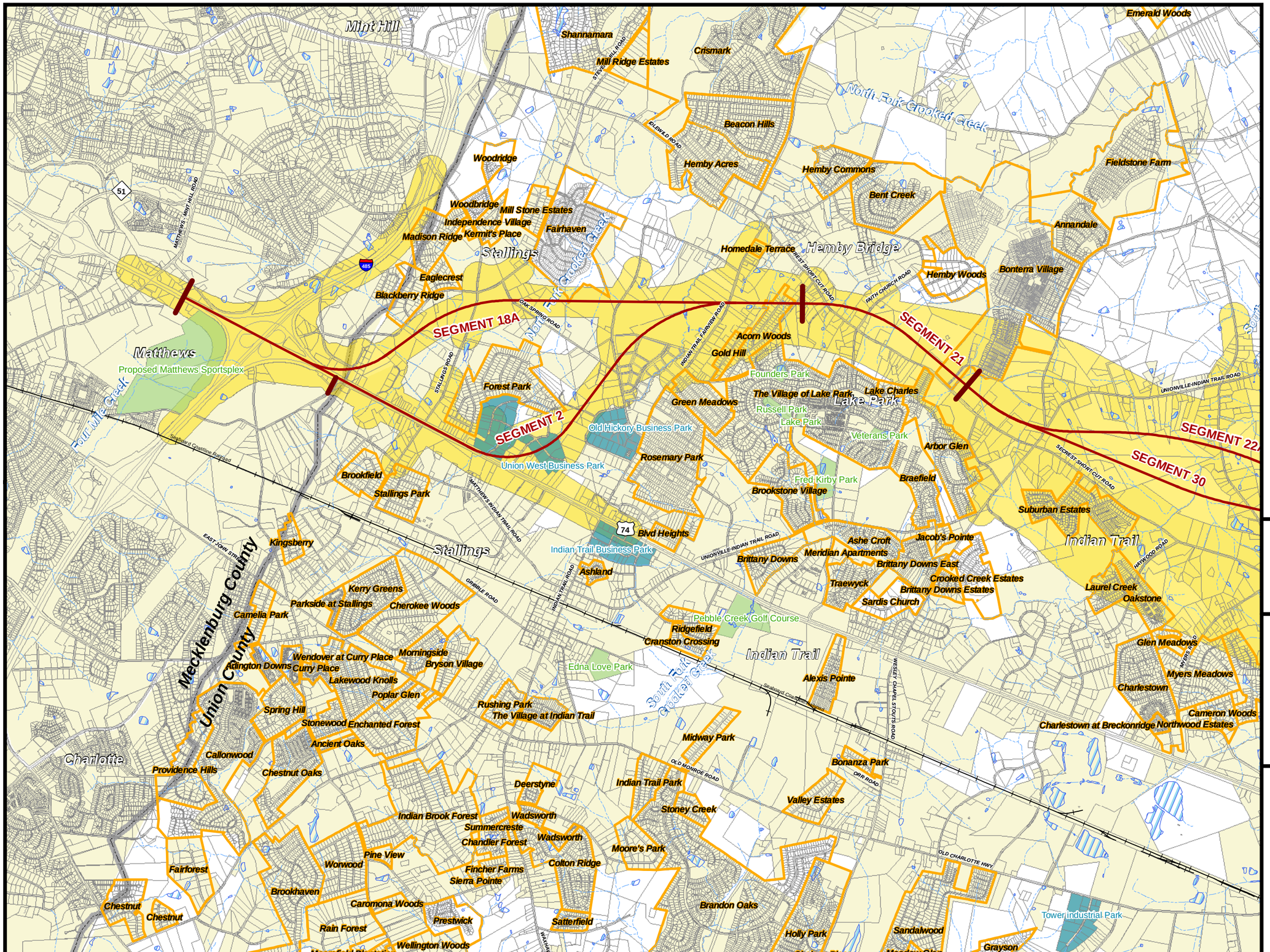

Legend

- Subdivisions
- Segment Breaklines
- Functional Design Centerline
- Railroad
- Streams
- Lakes
- Parks
- Business Parks
- Parcels
- Corridor Study Area
- Municipal Limits

Source: Mecklenburg County and Union County GIS. Map Printed March 2009.

0 1,500 3,000
Feet

NORTH CAROLINA Turnpike Authority

STIP PROJECT NO. R-3329/R-2559

Mecklenburg County and Union County

MONROE CONNECTOR/ BYPASS

NEIGHBORHOODS

Figure 3-2a

DEIS_Neighborhoods.mxd 12-30-08

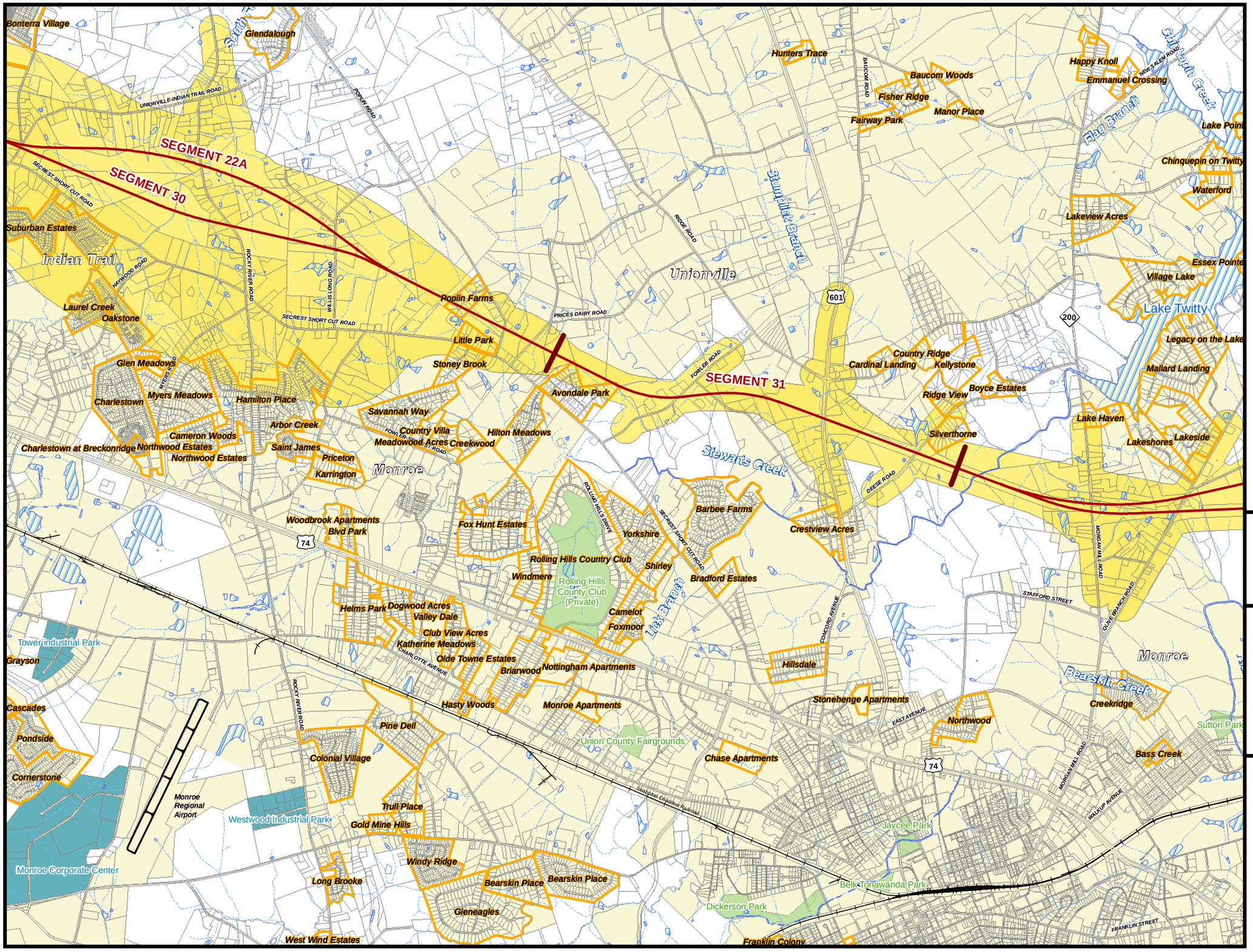

Legend

- Subdivisions
- Segment Breaklines
- Functional Design Centerline
- Railroad
- Streams
- Lakes
- Parks
- Business Parks
- Parcels
- Corridor Study Area
- Municipal Limits

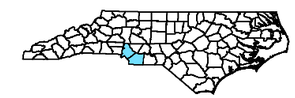

Source: Mecklenburg County and Union County GIS. Map Printed March 2009.

N

0 1,500 3,000
Feet

NORTH CAROLINA Turnpike Authority

STIP PROJECT NO. R-3329/R-2559

Mecklenburg County and Union County

MONROE CONNECTOR/ BYPASS

NEIGHBORHOODS

Figure 3-2b

DEIS_Neighborhoods.mxd 12-30-08

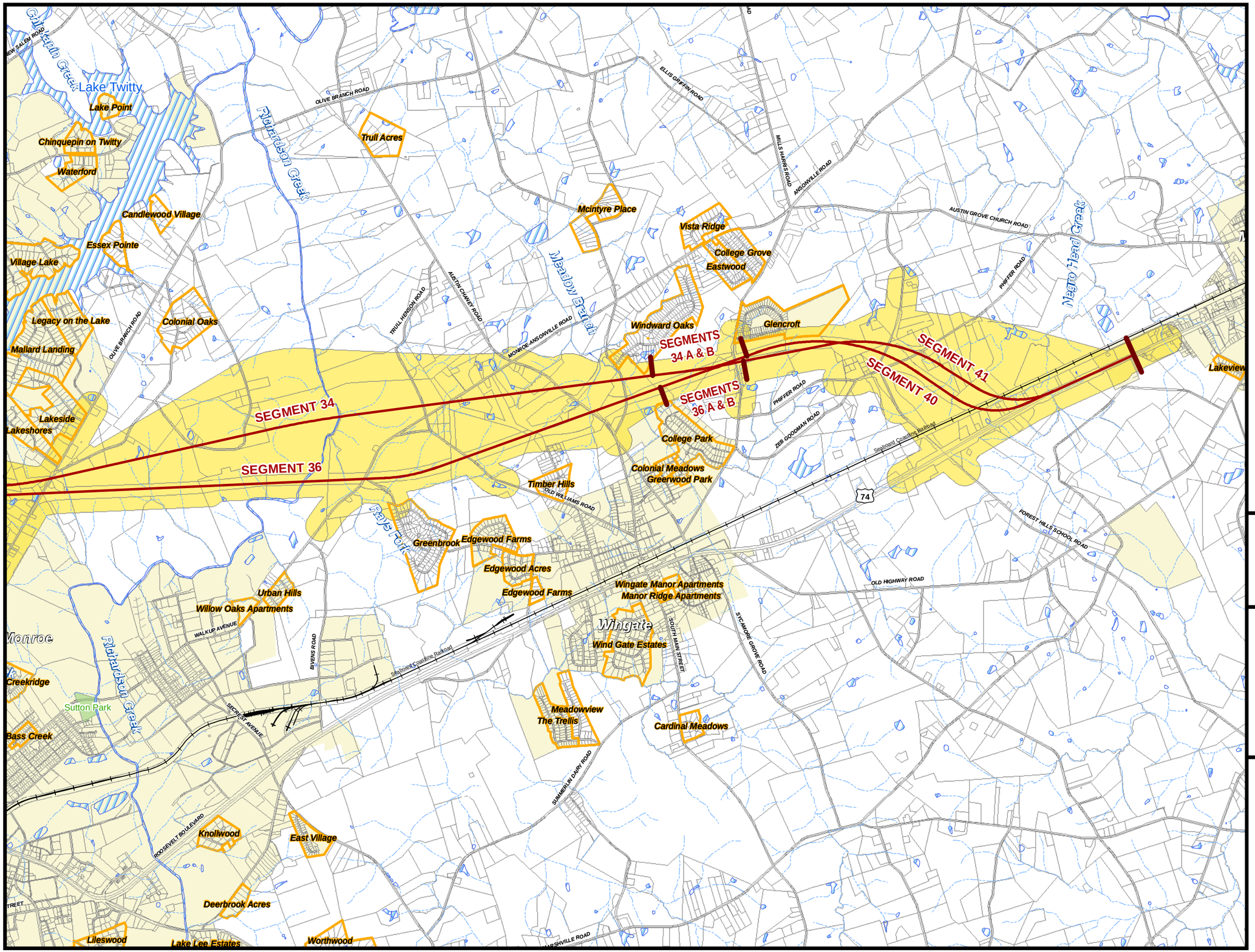

Legend

- Subdivisions
- Segment Breaklines
- Functional Design Centerline
- Railroad
- Streams
- Lakes
- Parks
- Business Parks
- Parcels
- Corridor Study Area
- Municipal Limits

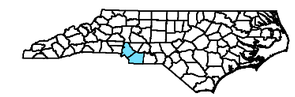

Source: Mecklenburg County and Union County GIS.
Map Printed March 2009.

0 1,500 3,000
Feet

NORTH CAROLINA Turnpike Authority

STIP PROJECT
NO. R-3329/R-2559

Mecklenburg County and Union County

MONROE CONNECTOR/ BYPASS

NEIGHBORHOODS

Figure 3-2c

DEIS_Neighborhoods.mxd 12-30-08

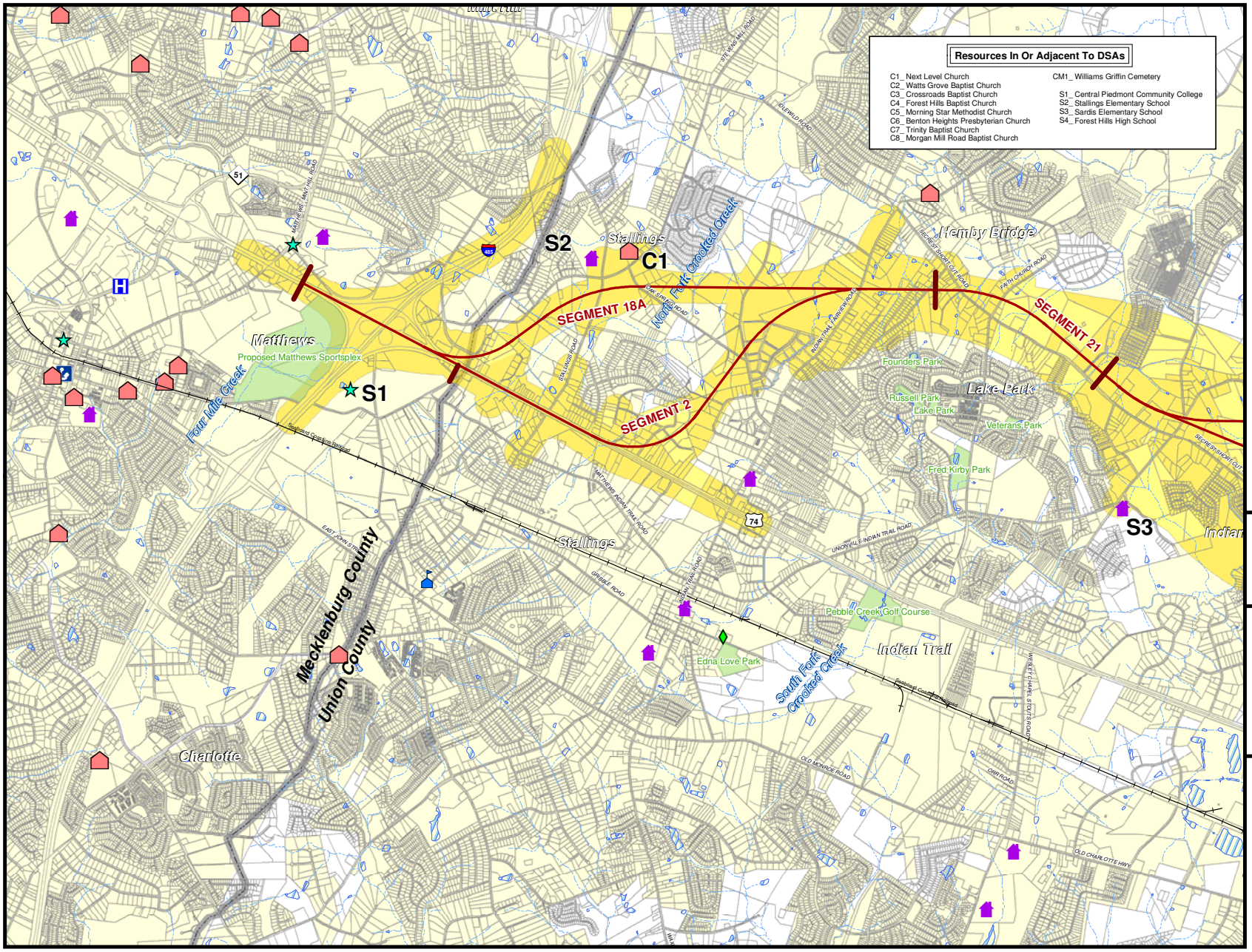

STIP PROJECT
NO. R-3329/R-2559

Mecklenburg County and Union County

MONROE CONNECTOR/ BYPASS

COMMUNITY RESOURCES

Figure 3-3a

DEIS_Comm_Resources.mxd 12-30-08

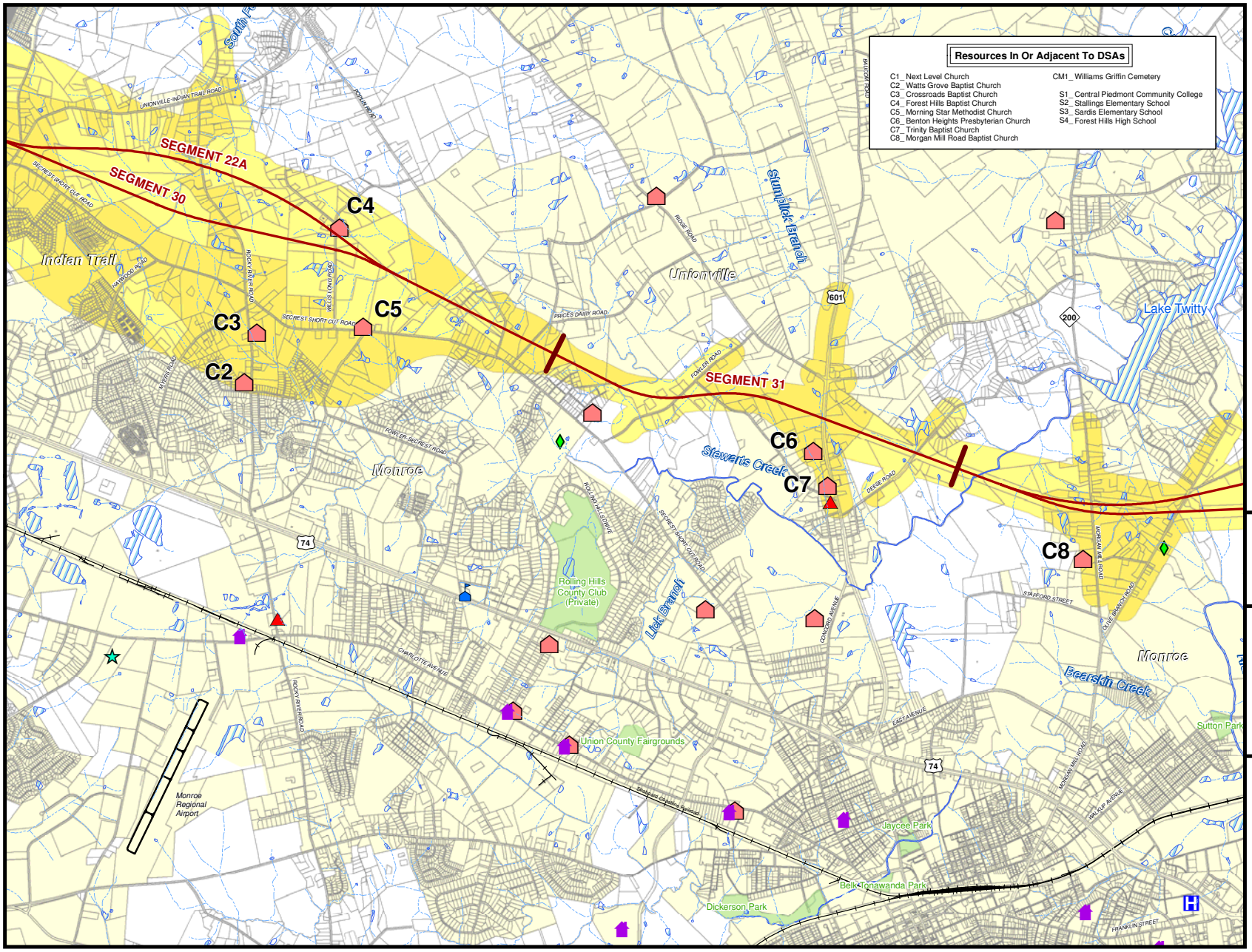

DEIS_Comm_Resources.mxd 12-30-08

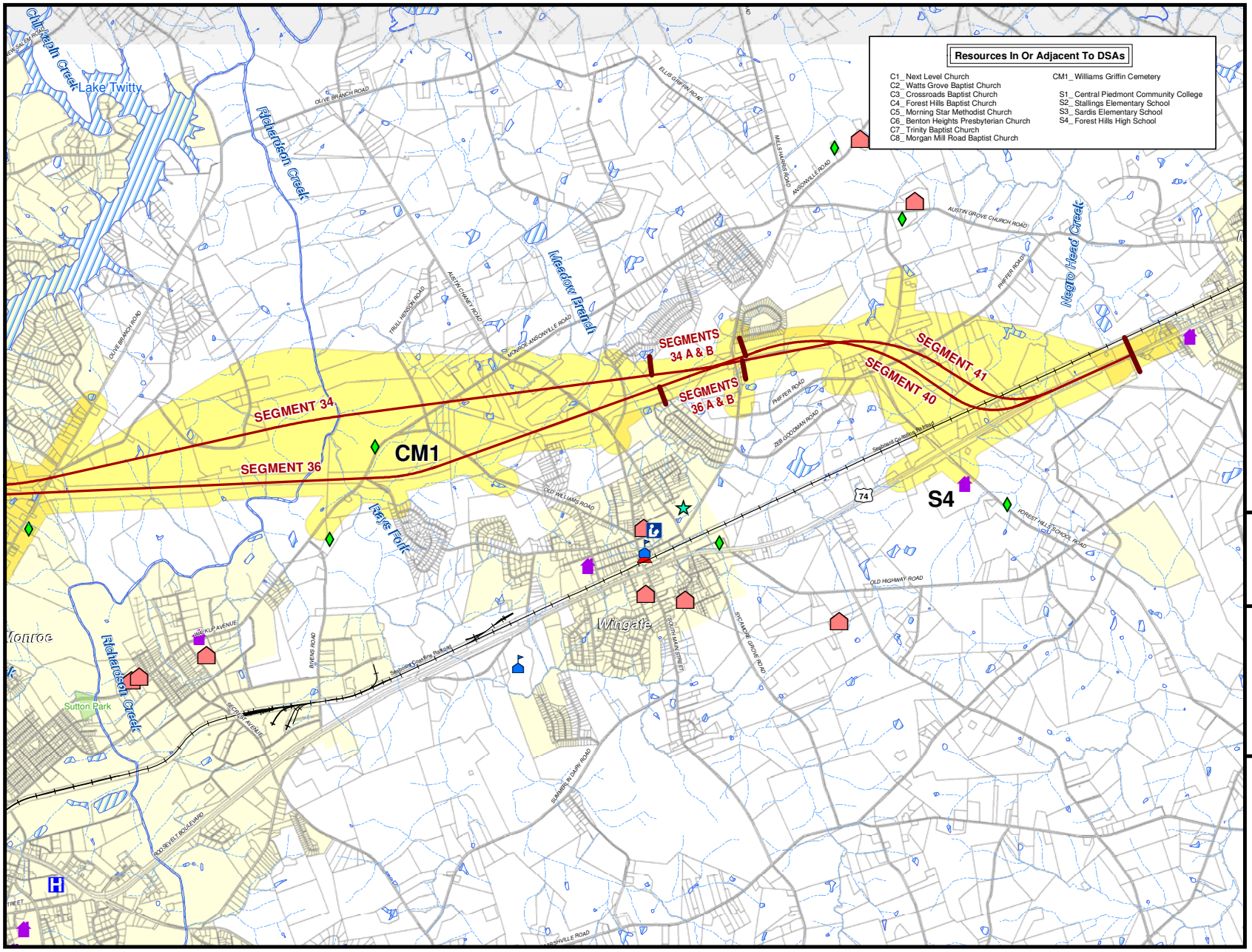

Legend

- Segment Breaklines
- Functional Design Centerline
- Railroad
- Streams
- Lakes
- Parks
- Parcels
- Corridor Study Area
- Municipal Limits
- Cemetery
- Church
- College
- Fire Department
- Library
- Police Station
- Public Facility
- Hospital
- Schools

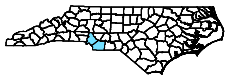

Mecklenburg and Union Counties
North Carolina Counties

Source: Mecklenburg County and Union County GIS. Map Printed March 2009.

0 1,500 3,000
Feet

NORTH CAROLINA Turnpike Authority

STIP PROJECT
NO. R-3329/R-2559

Mecklenburg County and Union County

MONROE CONNECTOR/ BYPASS

COMMUNITY RESOURCES

Figure 3-3c

DEIS_Comm_Resources.mxd 12-30-08

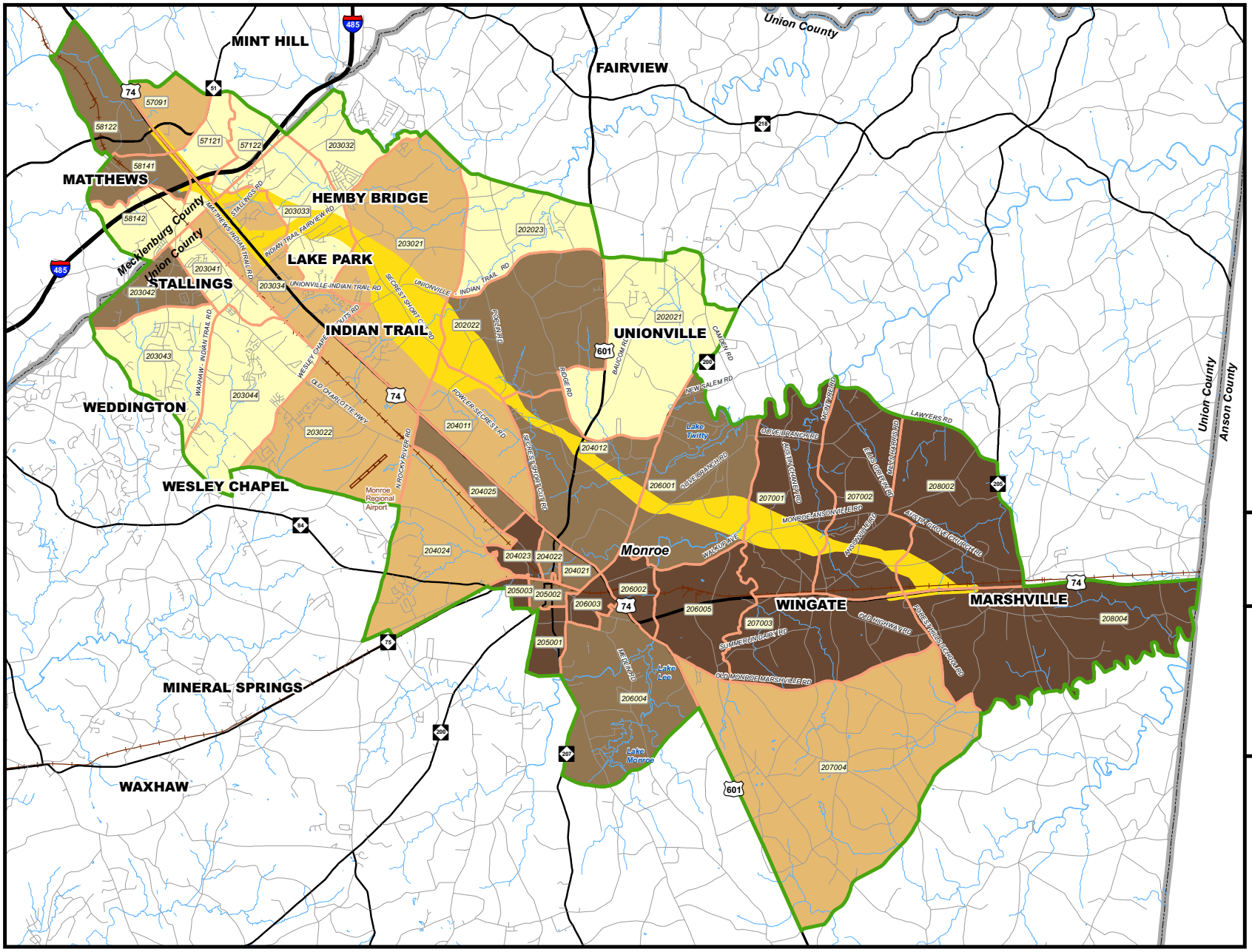

Legend

2000 Percentage African American by Census Block Group

- 0 - 4.99%
- 5 - 9.99%
- 10 - 24.99%
- 25 or above
- 2000 Block Groups
- Demographic Study Area
- Corridor Study Area
- Interstate Highway
- US Highway
- NC State Highway
- Major Road
- Railroad
- River / Stream
- County Boundary

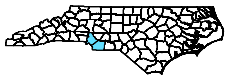

Mecklenburg and Union Counties
North Carolina Counties

Source: U.S. Bureau of the Census, Census 2000 Tiger/Line Data from ESRI.
Map Printed March 2009.

N

0 1 2
Miles

NORTH CAROLINA Turnpike Authority

STIP PROJECT
NO. R-3329/R-2559

Mecklenburg County and Union County

MONROE CONNECTOR/ BYPASS

AFRICAN AMERICAN POPULATION IN THE DEMOGRAPHIC AREA

Figure 3-4

DEIS_Fig3-4_AfrAmericanPop.mxd 04.01.09 AKH

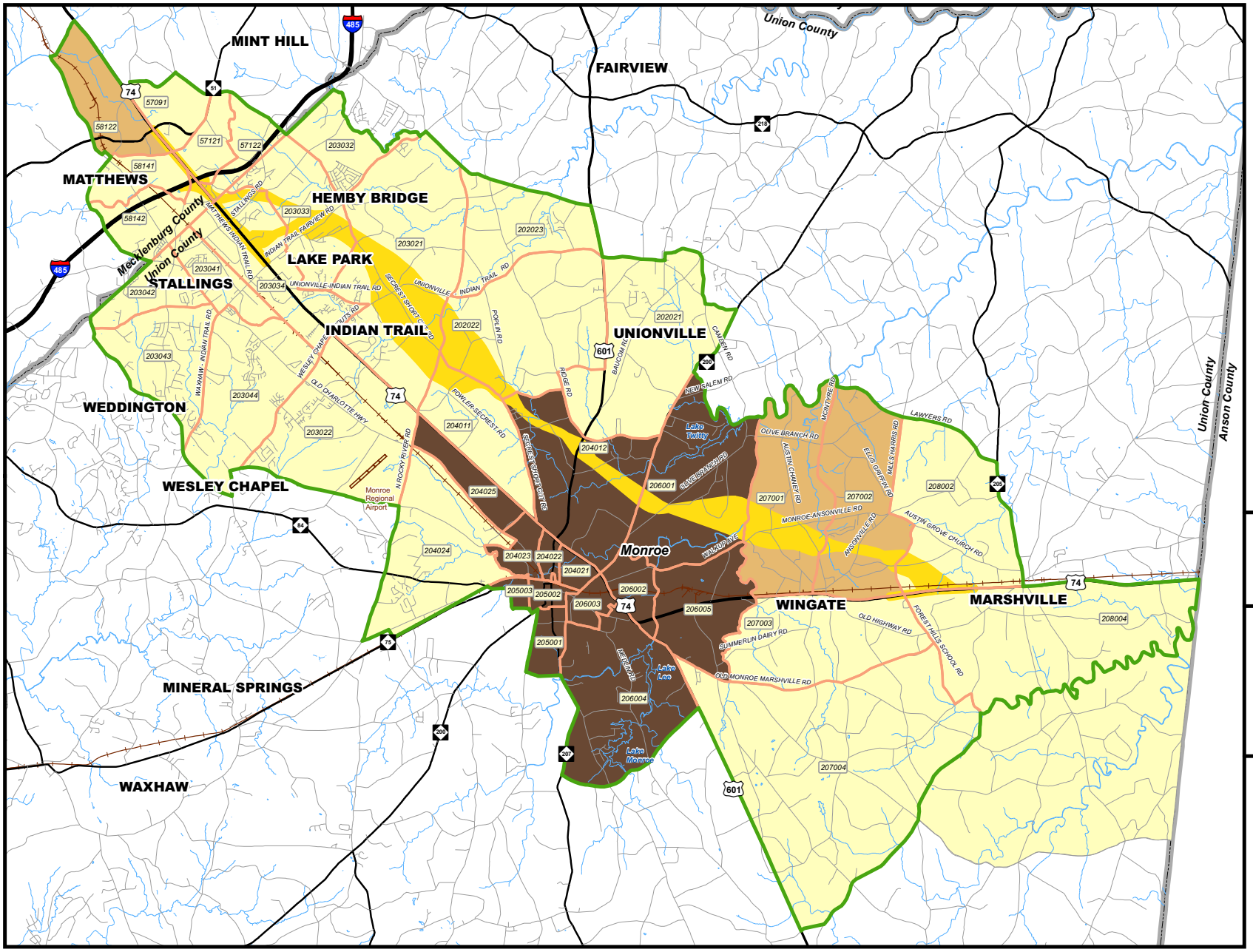

STIP PROJECT
NO. R-3329/R-2559

Mecklenburg County and
Union County

**MONROE CONNECTOR/
BYPASS**

**HISPANIC
POPULATION IN THE
DEMOGRAPHIC AREA**

Figure 3-5

DEIS_Fig3-5_HispanicPop.mxd 04.01.09 AKH

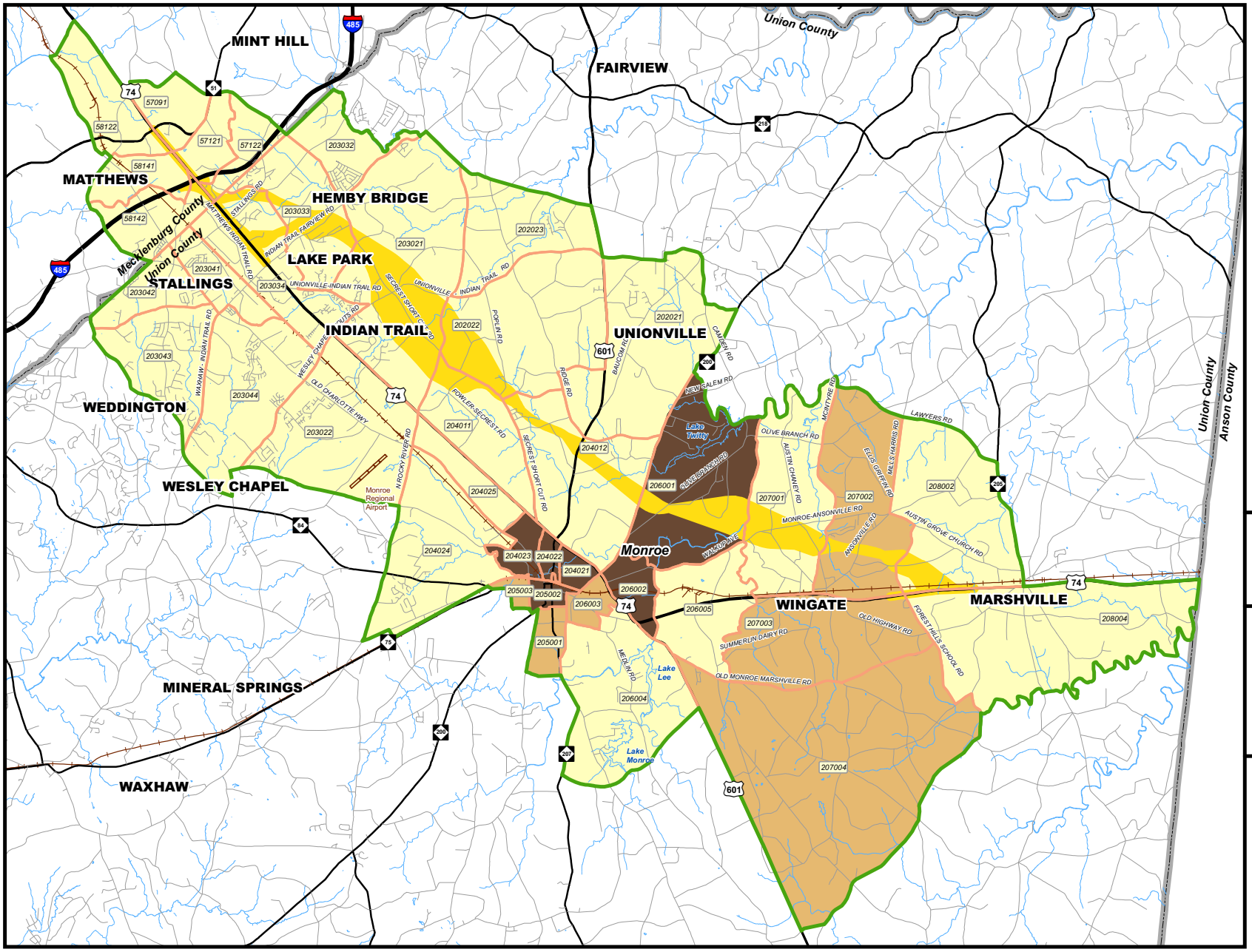

Legend

2000 Percentage Below Poverty Level by Census Block Group

- 0 - 9.99%
- 10 - 19.99%
- 20% or above
- 2000 Block Groups
- Demographic Study Area
- Corridor Study Area
- Interstate Highway
- US Highway
- NC State Highway
- Major Road
- Railroad
- River / Stream
- County Boundary

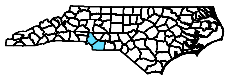

Source: U.S. Bureau of the Census, Census 2000 Tiger/Line Data from ESRI.
Map Printed March 2009.

N

0 1 2
Miles

NORTH CAROLINA Turnpike Authority

STIP PROJECT
NO. R-3329/R-2559

Mecklenburg County and Union County

MONROE CONNECTOR/ BYPASS

PERCENTAGE BELOW POVERTY LEVEL IN THE DEMOGRAPHIC AREA

Figure 3-6

DEIS_Fig3-6_PovertyPercent.mxd 04.01.09 AKH