Preliminary Feasibility Study of Upgrading Existing US 1

MARTIN
ALEXIOU
BRYSON

In collaboration with:

LandDesign.

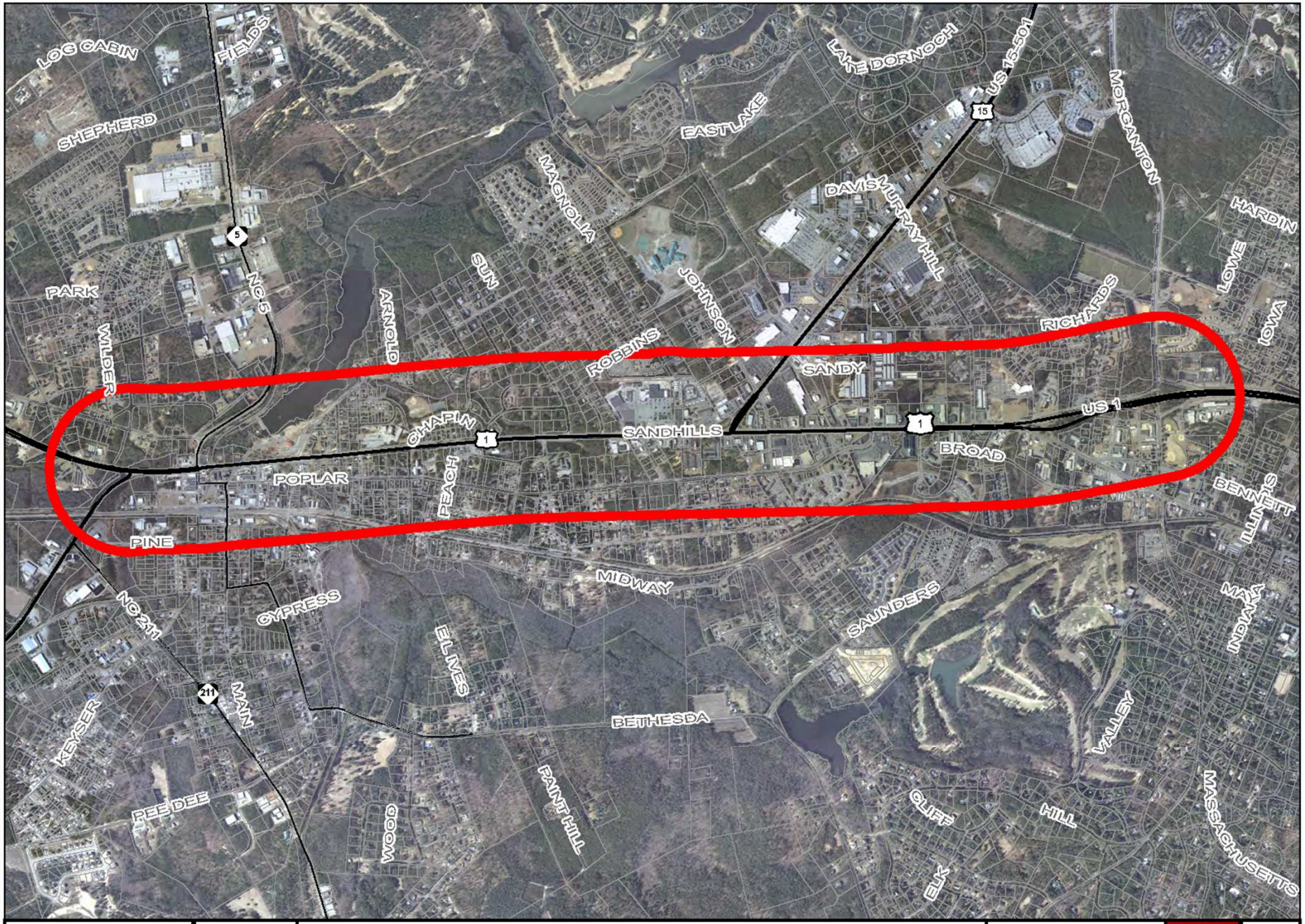

Scale
0 1,000 2,000 Feet

Study Area

Data Sources: NCDOT; NC One Map; NCDENR-DWQ; NC Green Growth Toolbox; NC Historic Preservation Office; One NC Naturally; Moore County

Prepared by: M/A/B
Date: Sept. 2011

US 1 Improvements
Aberdeen, NC

MARTIN ALEXIOU BRYSON

Figure 1

Figure 5

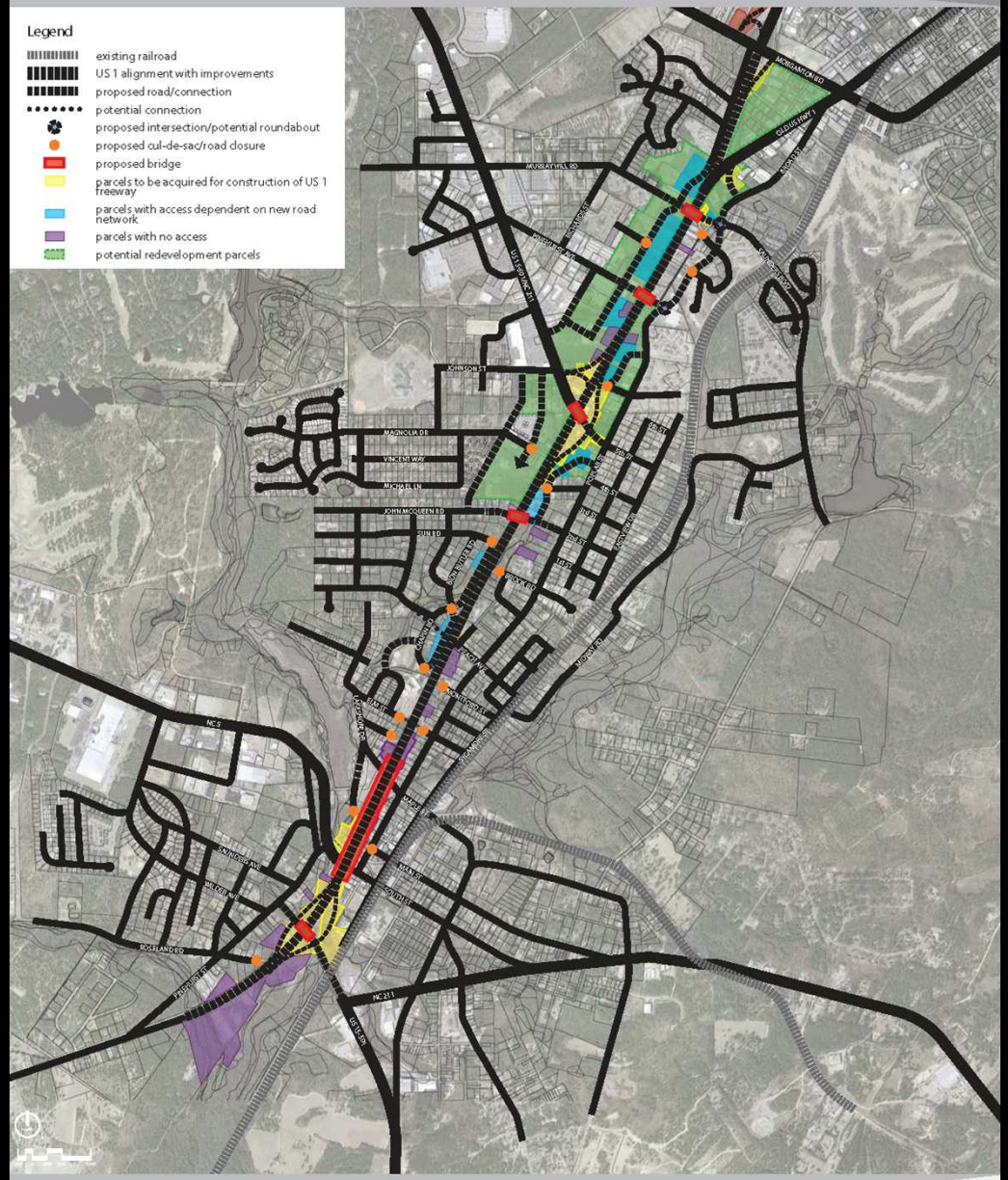

US-1 IMPROVEMENTS

local road network

conceptual diagram

september 2011 | tdl# 1011202

MARTIN ALEXIOU BRYSON

LandDesign.

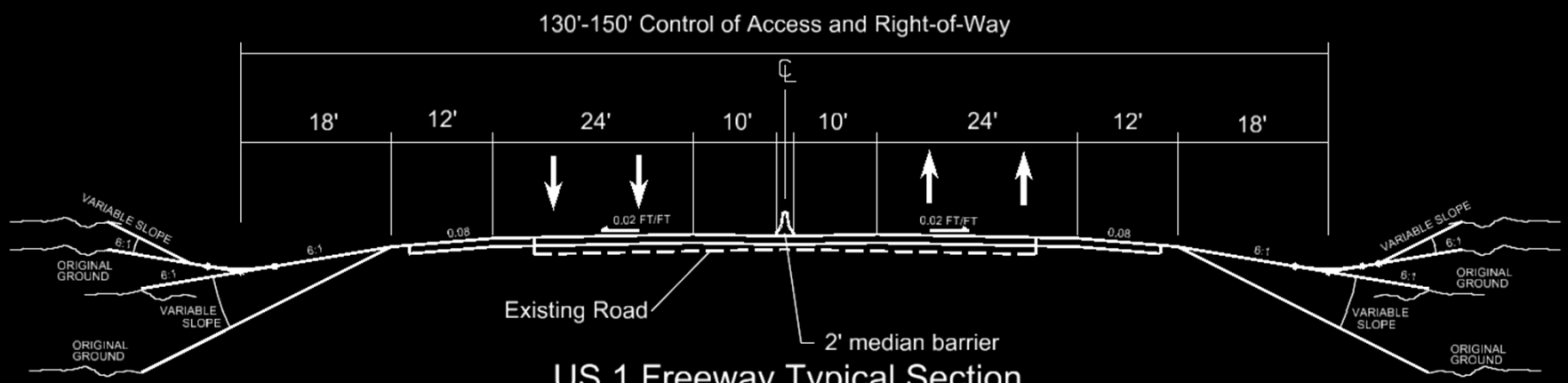

US 1 Freeway Typical Section

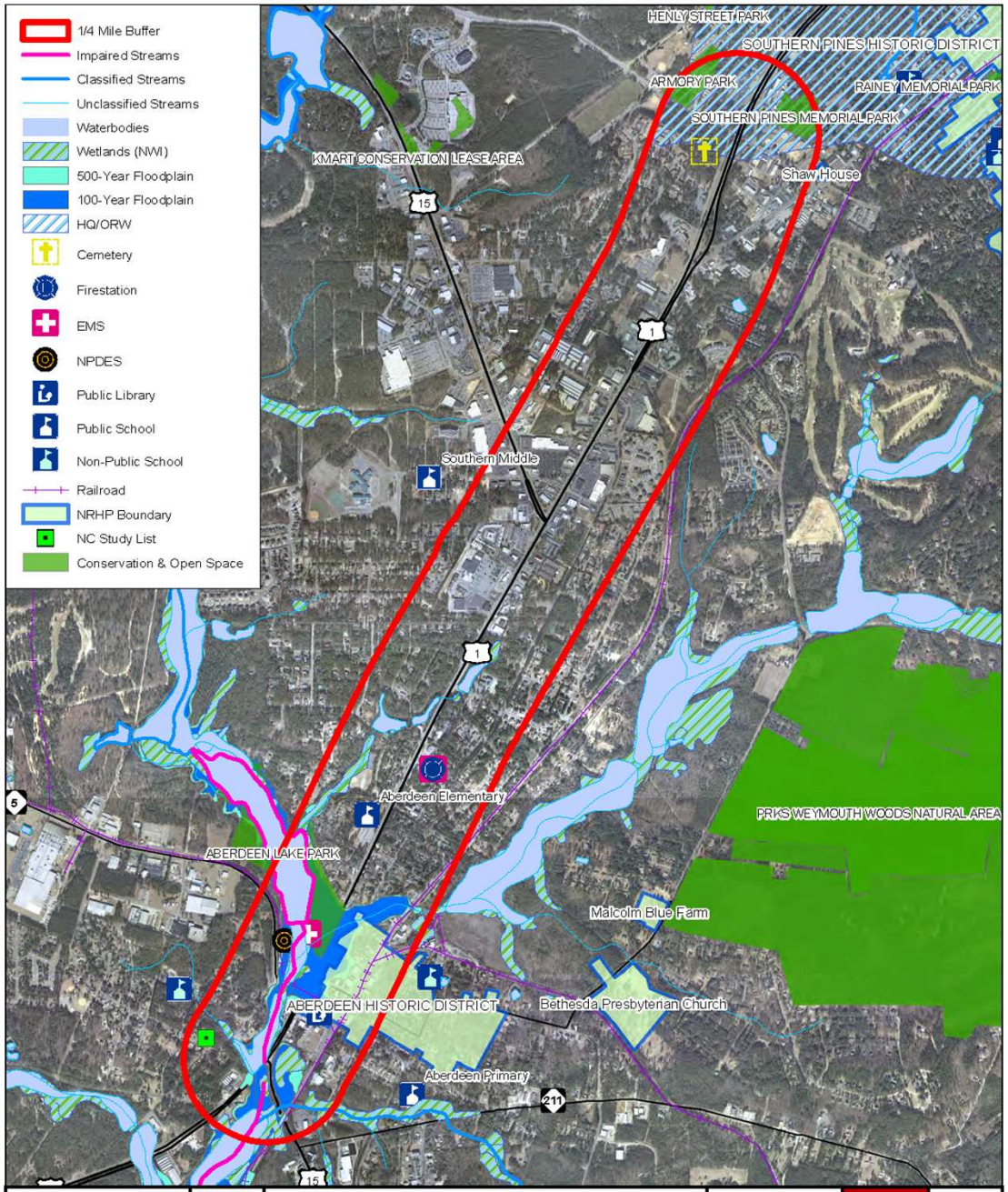

Scale
0 750 1,500 Feet

Environmental Review
Data Sources: NCDOT; NC One Map; NCDENR-DWQ; NC Green Growth Toolbox; NC Historic Preservation Office; One NC Naturally; Moore County

Prepared by: M/A/B
Date: Sept. 2011

US 1 Improvements
Aberdeen, NC

MARTIN ALEXIOU BRYSON

Figure 2

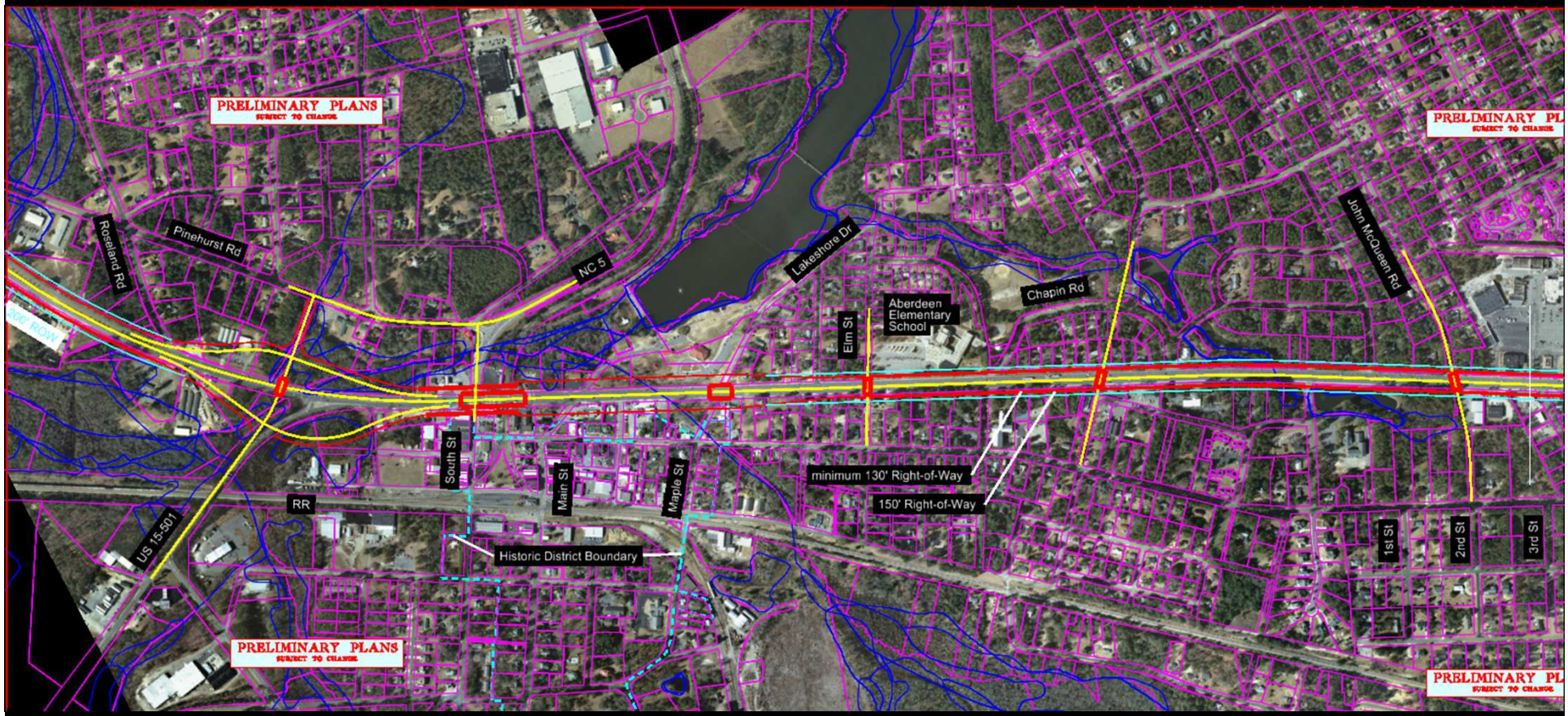
PRELIMINARY PLANS
SUBJECT TO CHANGE
Roseland Rd
Pinehurst Rd
NC 5
Lakeshore Dr
Elm St
Aberdeen Elementary School
Chapin Rd
John McQueen Rd
200' ROW
South St
Main St
Maple St
RR
US 15-501
minimum 130' Right-of-Way
150' Right-of-Way
Historic District Boundary
1st St
2nd St
3rd St
PRELIMINARY PLANS
SUBJECT TO CHANGE
PRELIMINARY PL
SUBJECT TO CHANGE
PRELIMINARY PL
SUBJECT TO CHANGE

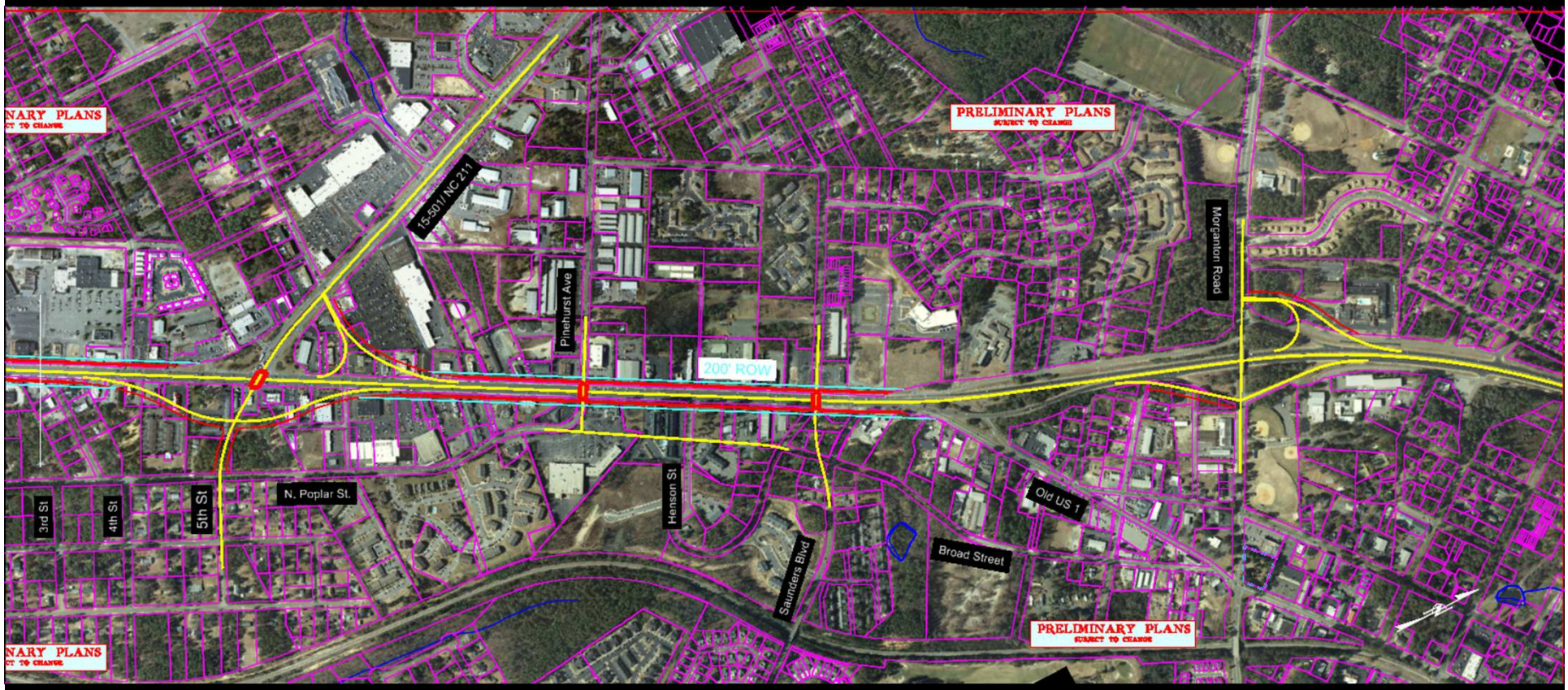
PRELIMINARY PLANS
SUBJECT TO CHANGE
15-501/NC 211
Pinehurst Ave
200' ROW
Morganton Road
3rd St
4th St
5th St
N. Poplar St.
Henson St
Saunders Blvd
Broad Street
Old US 1

Figure 6

US-1 IMPROVEMENTS

downtown aberdeen area

conceptual study - sketch plan

september 2011 | job# 1011202

MARTIN ALEXIOU BRYSON

LandDesign.

Figure 7

US-1 IMPROVEMENTS

downtown aberdeen area

conceptual study - bird's eye view

september 2011 | id# 1011202

MARTIN ALEXIOU BRYSON

LandDesign.