



LINCOLN & MECKLENBURG COUNTIES

R-5721, U-5765

NC 73 & WEST CATAWBA INTERSECTION CONCEPT

JANUARY 2020



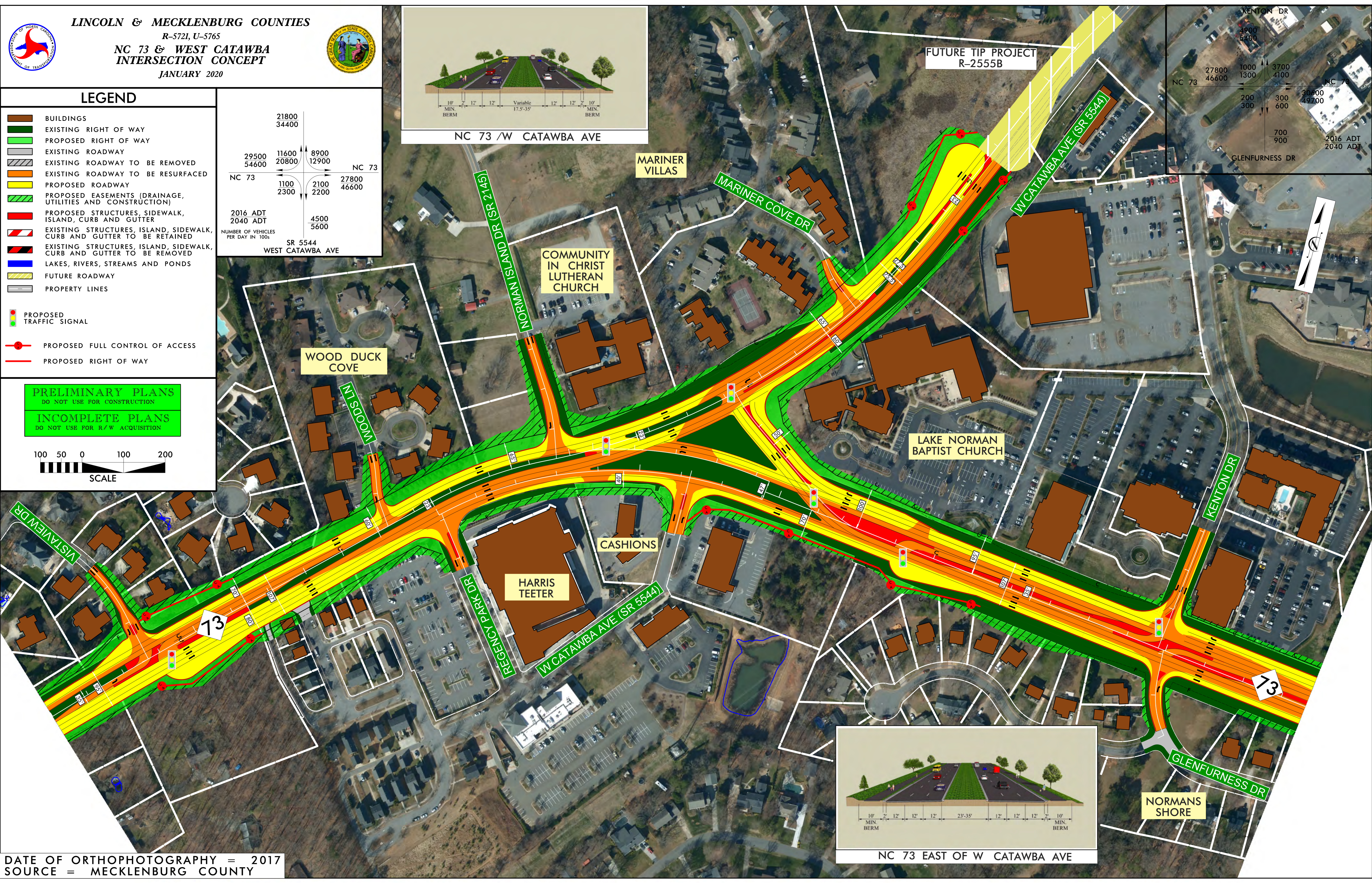
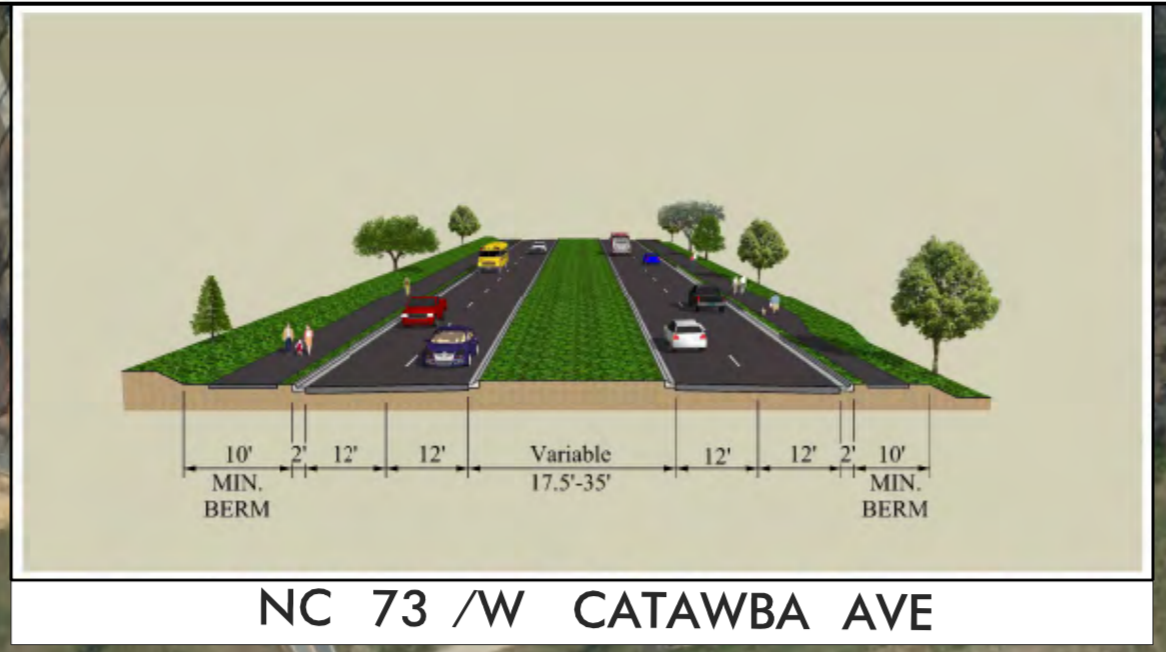
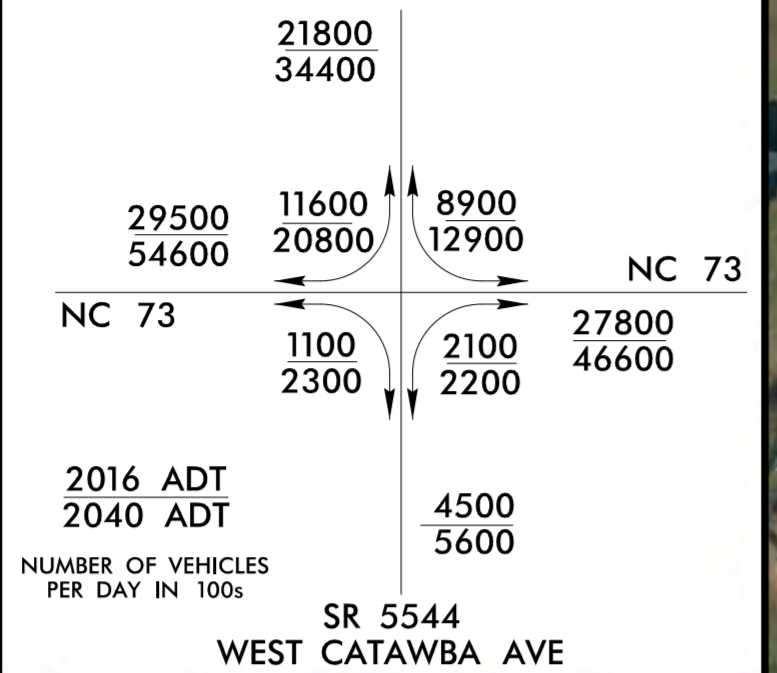
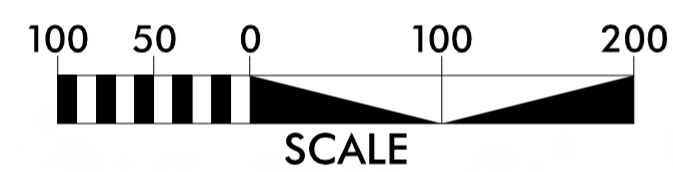
LEGEND

- BUILDINGS
- EXISTING RIGHT OF WAY
- PROPOSED RIGHT OF WAY
- EXISTING ROADWAY
- EXISTING ROADWAY TO BE REMOVED
- EXISTING ROADWAY TO BE RESURFACED
- PROPOSED ROADWAY
- PROPOSED EASEMENTS (DRAINAGE, UTILITIES AND CONSTRUCTION)
- PROPOSED STRUCTURES, SIDEWALK, ISLAND, CURB AND GUTTER
- EXISTING STRUCTURES, ISLAND, SIDEWALK, CURB AND GUTTER TO BE RETAINED
- EXISTING STRUCTURES, ISLAND, SIDEWALK, CURB AND GUTTER TO BE REMOVED
- LAKES, RIVERS, STREAMS AND PONDS
- FUTURE ROADWAY
- PROPERTY LINES

- PROPOSED TRAFFIC SIGNAL
- PROPOSED FULL CONTROL OF ACCESS
- PROPOSED RIGHT OF WAY

PRELIMINARY PLANS
DO NOT USE FOR CONSTRUCTION

INCOMPLETE PLANS
DO NOT USE FOR R/W ACQUISITION



DATE OF ORTHOPHOTOGRAPHY = 2017
SOURCE = MECKLENBURG COUNTY