DESIGN PUBLIC MEETING MAP

PROJECT 39019.11 (U-3467)
F.A. PROJECT STP-1316(10)
UNION COUNTY
NC 84 (WEDDINGTON ROAD) FROM
NC 16 (PROVIDENCE ROAD) TO
SR 1008 (WASHAW-INDIAN TRAIL ROAD) IN
WESLEY CHAPEL
CONSTRUCT FOUR LANE ROADWAY, PART ON NEW LOCATION

ROLL 1 OF 3

OCTOBER 2026

UTILITY NOTE:
TO PROVIDE GREATER VISUAL CLARITY, EXISTING AND PROPOSED UTILITIES ARE NOT SHOWN ON THESE MAPS OR ON OTHER PUBLIC MEETING MAPS. DETAILS ON THESE MAPS ARE PRELIMINARY AND ARE SUBJECT TO CHANGE.

NOTE: ITEMS DEEMED TO BE BETTERMENTS ARE CONTINGENT UPON MUNICIPAL AGREEMENT.

CONTROL OF ACCESS NOTE:
CONTROL OF ACCESS (COA) IS DEFINED AS A CONNECTION TO A FACILITY PROVIDED ONLY VIA RAMPS AT INTERCHANGES. ALL CROSS-STREETS ARE GRADE-SEPARATED; NO PRIVATE DRIVEWAY CONNECTIONS ALLOWED.

DRIVEWAY NOTES:
THE LIMITS OF CONSTRUCTION AND THEIR IMPACTS SHOWN ON THIS MEETING MAP ARE BASED ON PRELIMINARY DESIGN AND SURVEY INFORMATION. DURING THE FINAL DESIGN STAGE EFFORTS TO MINIMIZE IMPACTS, WHERE FEASIBLE, WILL BE MADE USING FINAL SURVEY INFORMATION. DRIVEWAY LOCATIONS WILL ALSO BE DETERMINED DURING FINAL DESIGN.

U-3467 DESIGN DATA

Functional Class.	=	Major Collector
Design Speed	=	50 mph
Max. Superelev.	=	0.04

NC ONEMAP PHOTO

Download Date: JUNE 2026

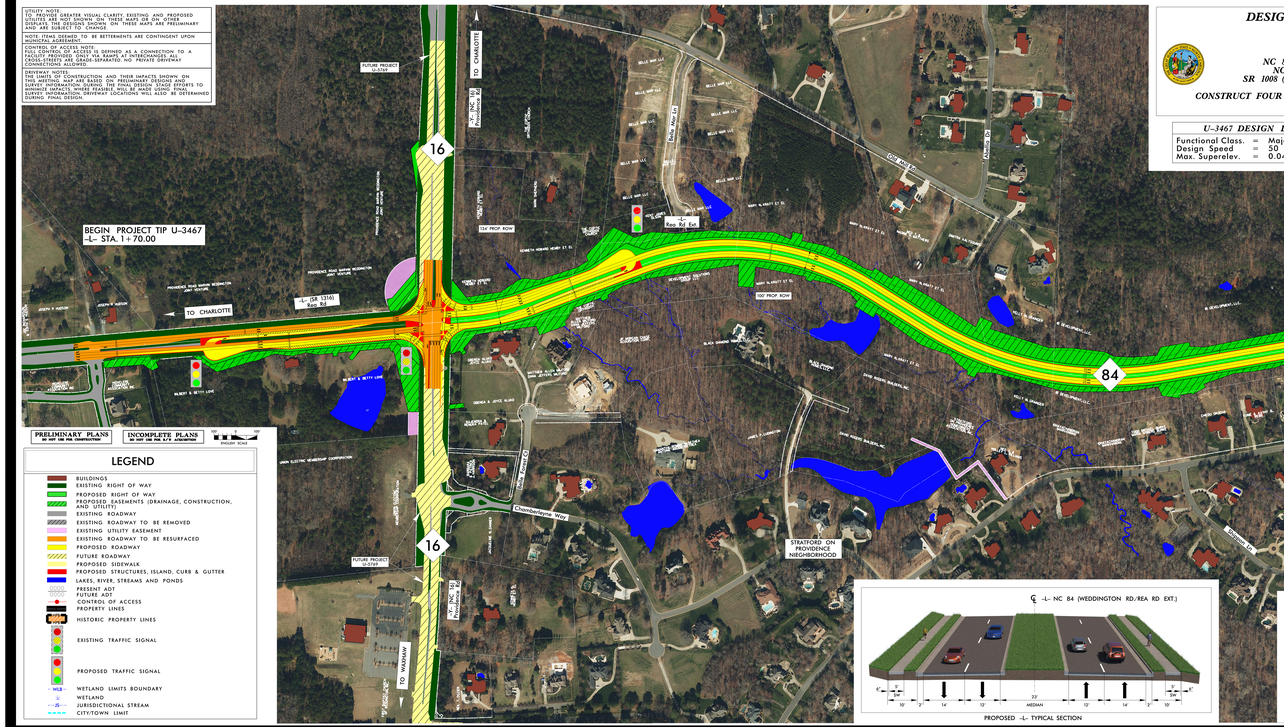

LEGEND

- BUILDINGS
- EXISTING RIGHT OF WAY
- PROPOSED RIGHT OF WAY
- PROPOSED EASEMENTS (DRAINAGE, CONSTRUCTION, AND UTILITY)
- EXISTING ROADWAY
- EXISTING ROADWAY TO BE REMOVED
- EXISTING UTILITY EASEMENT
- EXISTING ROADWAY TO BE RESURFACED
- PROPOSED ROADWAY
- FUTURE ROADWAY
- PROPOSED SIDEWALK
- PROPOSED STRUCTURES, ISLAND, CURB & GUTTER
- LAKES, RIVER, STREAMS AND PONDS
- PRESENT ADT / FUTURE ADT
- CONTROL OF ACCESS
- PROPERTY LINES
- HISTORIC PROPERTY LINES
- EXISTING TRAFFIC SIGNAL
- PROPOSED TRAFFIC SIGNAL
- WLB — WETLAND LIMITS BOUNDARY
- WETLAND
- JD — JURISDICTIONAL STREAM
- CITY/TOWN LIMIT

PROPOSED -L- TYPICAL SECTION

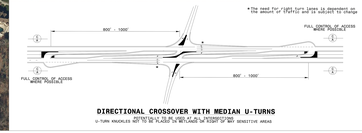

DIRECTIONAL CROSSOVER WITH MEDIAN U-TURNS

U-TURN ROADWAY MAY BE PLACED ON RIGHT SIDE OF ROADWAY WHEN ADJACENT TO RESIDENTIAL AREAS

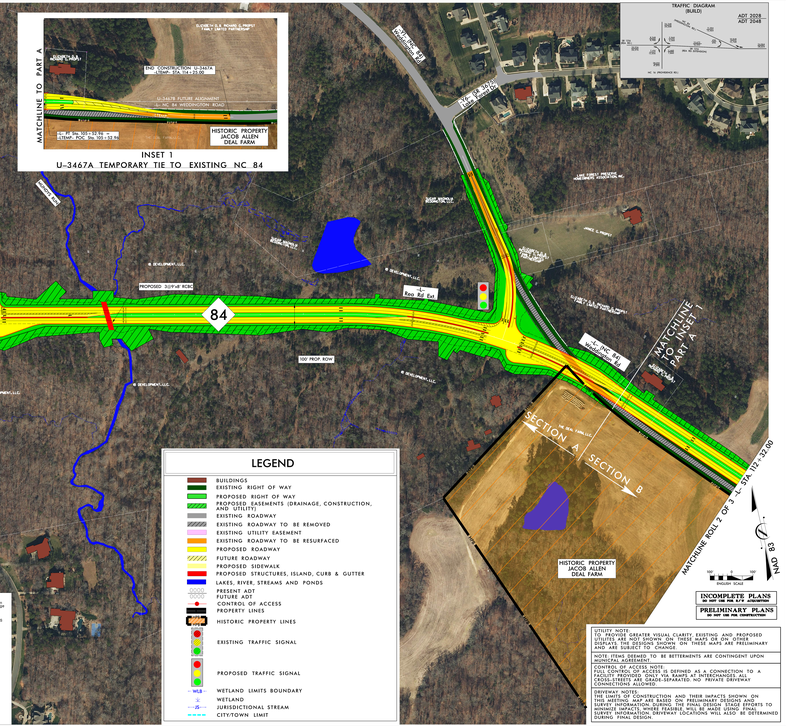

LEGEND

- BUILDINGS
- EXISTING RIGHT OF WAY
- PROPOSED RIGHT OF WAY
- PROPOSED EASEMENTS (DRAINAGE, CONSTRUCTION, AND UTILITY)
- EXISTING ROADWAY
- EXISTING ROADWAY TO BE REMOVED
- EXISTING UTILITY EASEMENT
- EXISTING ROADWAY TO BE RESURFACED
- PROPOSED ROADWAY
- FUTURE ROADWAY
- PROPOSED SIDEWALK
- PROPOSED STRUCTURES, ISLAND, CURB & GUTTER
- LAKES, RIVER, STREAMS AND PONDS
- PRESENT ADT / FUTURE ADT
- CONTROL OF ACCESS
- PROPERTY LINES
- HISTORIC PROPERTY LINES
- EXISTING TRAFFIC SIGNAL
- PROPOSED TRAFFIC SIGNAL
- WLB — WETLAND LIMITS BOUNDARY
- WETLAND
- JD — JURISDICTIONAL STREAM
- CITY/TOWN LIMIT

UTILITY NOTE:
TO PROVIDE GREATER VISUAL CLARITY, EXISTING AND PROPOSED UTILITIES ARE NOT SHOWN ON THESE MAPS OR ON OTHER PUBLIC MEETING MAPS. DETAILS ON THESE MAPS ARE PRELIMINARY AND ARE SUBJECT TO CHANGE.

NOTE: ITEMS DEEMED TO BE BETTERMENTS ARE CONTINGENT UPON MUNICIPAL AGREEMENT.

CONTROL OF ACCESS NOTE:
CONTROL OF ACCESS (COA) IS DEFINED AS A CONNECTION TO A FACILITY PROVIDED ONLY VIA RAMPS AT INTERCHANGES. ALL CROSS-STREETS ARE GRADE-SEPARATED; NO PRIVATE DRIVEWAY CONNECTIONS ALLOWED.

DRIVEWAY NOTES:
THE LIMITS OF CONSTRUCTION AND THEIR IMPACTS SHOWN ON THIS MEETING MAP ARE BASED ON PRELIMINARY DESIGN AND SURVEY INFORMATION. DURING THE FINAL DESIGN STAGE EFFORTS TO MINIMIZE IMPACTS, WHERE FEASIBLE, WILL BE MADE USING FINAL SURVEY INFORMATION. DRIVEWAY LOCATIONS WILL ALSO BE DETERMINED DURING FINAL DESIGN.

DESIGN PUBLIC MEETING MAP
PROJECT 39019.11 (U-3467)
F.A. PROJECT STP-1316(10)
UNION COUNTY
NC 84 (WEDDINGTON ROAD) FROM
NC 16 (PROVIDENCE ROAD) TO
SR 1008 (WASHAW-INDIAN TRAIL ROAD) IN
WESLEY CHAPEL
CONSTRUCT FOUR LANE ROADWAY, PART ON NEW LOCATION
OCTOBER 2026