# DESIGN PUBLIC MEETING MAP

PROJECT 39019.1.1 (U-3467)
F.A. PROJECT STP-1316(10)
UNION COUNTY
NC 84 (WEDDINGTON ROAD) FROM
NC 16 (PROVIDENCE ROAD) TO
SR 1008 (WASHAW-INDIAN TRAIL ROAD) IN
WESLEY CHAPEL
CONSTRUCT FOUR LANE ROADWAY PART ON NEW LOCATION
ROLL 2 OF 3

OCTOBER 2026

| U-3467 DESIGN DATA | | |
|---|---|---|
| Functional Class. | = | Major Collector |
| Design Speed | = | 50 mph |
| Max. Superelev. | = | 0.04 |

NC ONEMAP PHOTO
Download Date: JUNE 2026

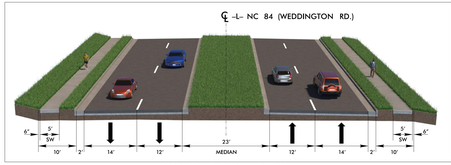


PROPOSED -L- TYPICAL SECTION

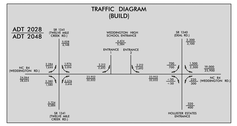


UTILITY NOTE:
TO PROVIDE GREATER VISUAL CLARITY, EXISTING AND PROPOSED UTILITIES ARE NOT SHOWN ON THESE MAPS OR ON OTHER DISPLAYS. THE DESIGNS SHOWN ON THESE MAPS ARE PRELIMINARY AND ARE SUBJECT TO CHANGE.

NOTE: ITEMS DEEMED TO BE BETTERMENTS ARE CONTINGENT UPON MUNICIPAL AGREEMENT.

CONTROL OF ACCESS NOTE:
FULL CONTROL OF ACCESS IS DEFINED AS A CONNECTION TO A FACILITY PROVIDED ONLY VIA RAMPS AT INTERCHANGES. ALL CROSS-STREETS ARE GRADE-SEPARATED. NO PRIVATE DRIVEWAY CONNECTIONS ALLOWED.

DRIVEWAY NOTES:
THE LIMITS OF CONSTRUCTION AND THEIR IMPACTS SHOWN ON THIS MEETING MAP ARE BASED ON PRELIMINARY DESIGNS AND SURVEY INFORMATION. DURING THE FINAL DESIGN STAGE EFFORTS TO MINIMIZE IMPACTS, WHERE FEASIBLE, WILL BE MADE USING FINAL SURVEY INFORMATION. DRIVEWAY LOCATIONS WILL ALSO BE DETERMINED DURING FINAL DESIGN.

**PRELIMINARY PLANS**
DO NOT USE FOR CONSTRUCTION

**INCOMPLETE PLANS**
DO NOT USE FOR R/W ACQUISITION

100' 0 100'
ENGLISH SCALE

## LEGEND

- BUILDINGS
- EXISTING RIGHT OF WAY
- PROPOSED RIGHT OF WAY
- PROPOSED EASEMENTS (DRAINAGE, CONSTRUCTION, AND UTILITY)
- EXISTING ROADWAY
- EXISTING ROADWAY TO BE REMOVED
- EXISTING UTILITY EASEMENT
- EXISTING ROADWAY TO BE RESURFACED
- PROPOSED ROADWAY
- FUTURE ROADWAY
- PROPOSED SIDEWALK
- PROPOSED STRUCTURES, ISLAND, CURB & GUTTER
- LAKES, RIVER, STREAMS AND PONDS
- PRESENT ADT
- FUTURE ADT
- CONTROL OF ACCESS
- PROPERTY LINES
- HISTORIC PROPERTY LINES
- EXISTING TRAFFIC SIGNAL
- PROPOSED TRAFFIC SIGNAL
- WLB — WETLAND LIMITS BOUNDARY
- WETLAND
- JS — JURISDICTIONAL STREAM
- CITY/TOWN LIMIT

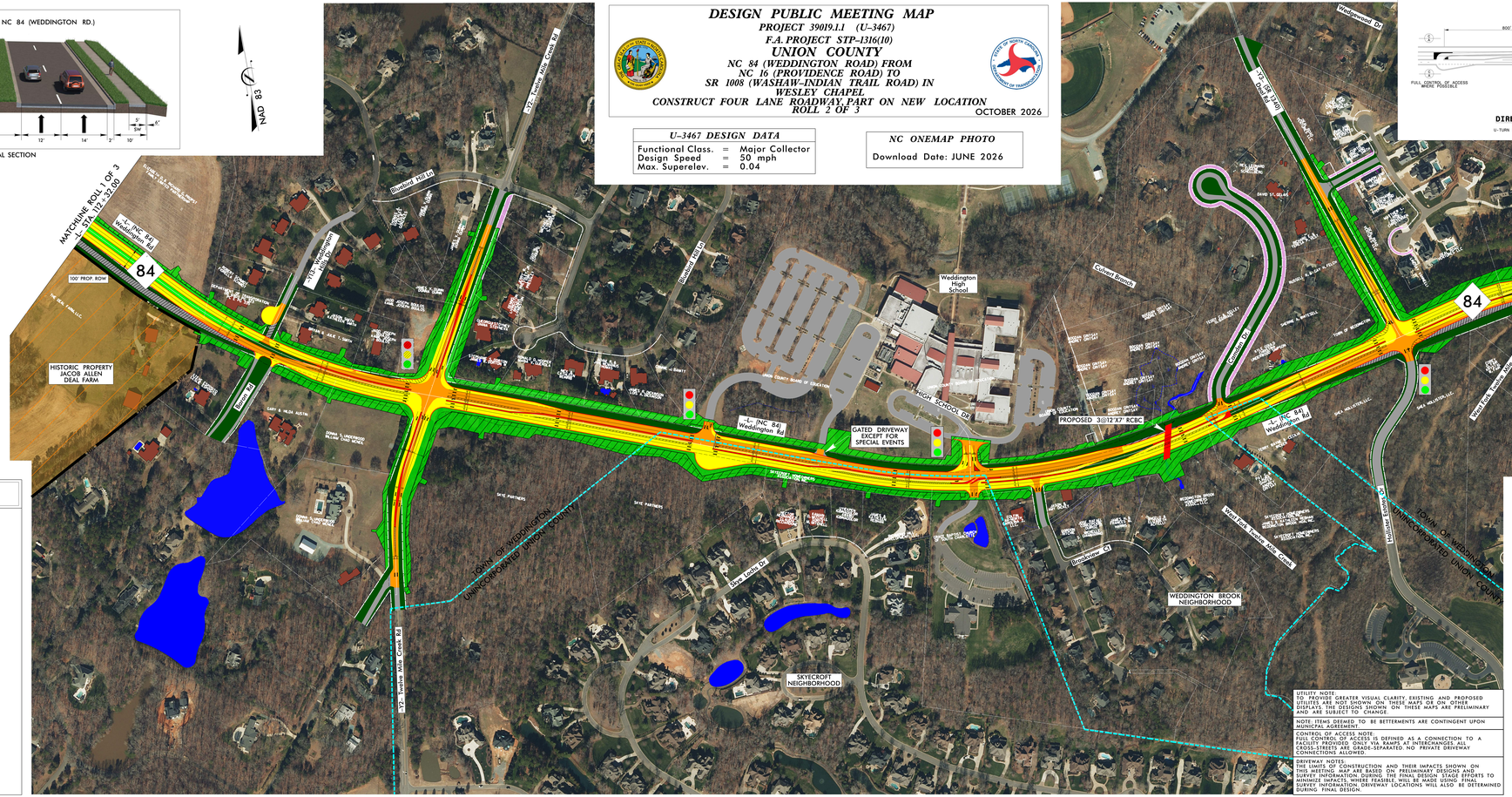
NAD 83
MATCHLINE ROLL 1 OF 3
-L- STA. 112+32.00
L-(NC 84) Weddington Rd
84
100' PROP. ROW
HISTORIC PROPERTY
JACOB ALLEN
DEAL FARM
Deal Rd
Diamond Hill Rd
Weddington High School
Caldwell Creek
GATED DRIVEWAY EXCEPT FOR SPECIAL EVENTS
PROPOSED 3@12'X7' RCBC
Weddington Rd
Wednesday Dr
Weddington Rd
Weddington Rd
Weddington Rd