INCOMPLETE PLANS
DO NOT USE FOR R/W ACQUISITION

PRELIMINARY PLANS
DO NOT USE FOR CONSTRUCTION

50' 0 50'
ENGLISH SCALE

NOTE: ITEMS DEEMED TO BE BETTERMENTS ARE CONTINGENT UPON MUNICIPAL AGREEMENT.

CONTROL OF ACCESS NOTE:
FULL CONTROL OF ACCESS IS DEFINED AS A CONNECTION TO A FACILITY PROVIDED ONLY VIA RAMPS AT INTERCHANGES. ALL CROSS-STREETS ARE GRADE-SEPARATED. NO PRIVATE DRIVEWAY CONNECTIONS ALLOWED.

DRIVEWAY NOTES:
THE LIMITS OF CONSTRUCTION AND THEIR IMPACTS SHOWN ON THIS MEETING MAP ARE BASED ON PRELIMINARY DESIGNS AND SURVEY INFORMATION. DURING THE FINAL DESIGN STAGE EFFORTS TO MINIMIZE IMPACTS, WHERE FEASIBLE, WILL BE MADE USING FINAL SURVEY INFORMATION. DRIVEWAY LOCATIONS WILL ALSO BE DETERMINED DURING FINAL DESIGN.

UTILITY NOTE:
TO PROVIDE GREATER VISUAL CLARITY, EXISTING AND PROPOSED UTILITIES ARE NOT SHOWN ON THESE MAPS OR ON OTHER DISPLAYS. THE DESIGNS SHOWN ON THESE MAPS ARE PRELIMINARY AND ARE SUBJECT TO CHANGE.

DESIGN PUBLIC MEETING MAP

PROJECT 39019.1.1 (U-3467)

F.A. PROJECT STP-1316(10)

UNION COUNTY

NC 84 (WEDDINGTON ROAD) FROM NC 16 (PROVIDENCE ROAD) TO SR 1008 (WASHAW-INDIAN TRAIL ROAD) IN WESLEY CHAPEL

CONSTRUCT FOUR LANE ROADWAY PART ON NEW LOCATION

ROLL 3 OF 3

OCTOBER 2026

U-3467 DESIGN DATA		
Functional Class.	=	Major Collector
Design Speed	=	50 mph
Max. Superelev.	=	0.04

NC ONEMAP PHOTO

Download Date: JUNE 2026

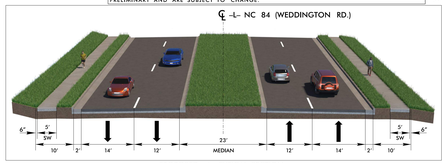

PROPOSED -L- TYPICAL SECTION

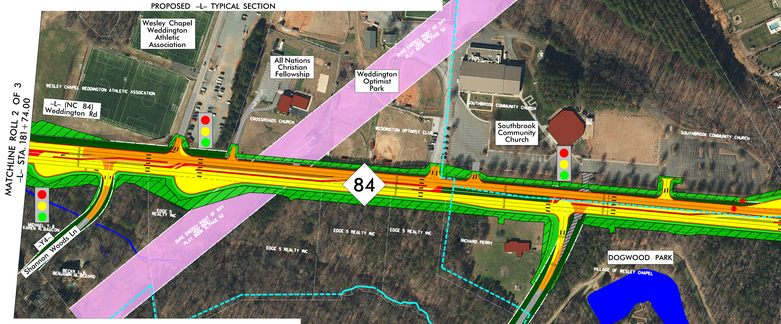

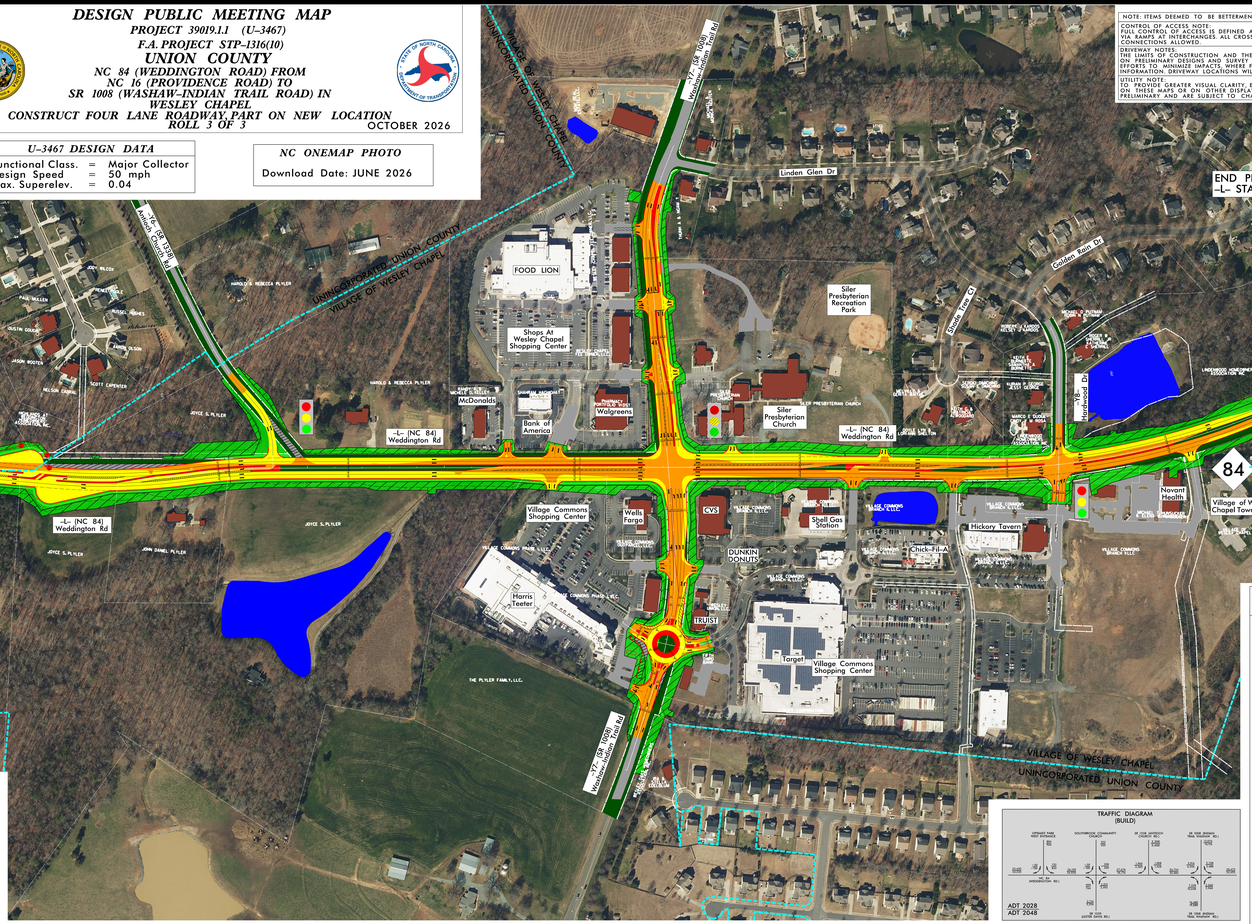

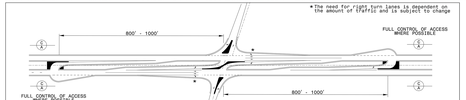

DIRECTIONAL CROSSOVER WITH MEDIAN U-TURNS

POTENTIALLY TO BE USED AT ALL INTERSECTIONS
U-TURN KNUCKLES NOT TO BE PLACED IN WETLANDS OR RIGHT OF WAY SENSITIVE AREAS

LEGEND

- BUILDINGS
- EXISTING RIGHT OF WAY
- PROPOSED RIGHT OF WAY
- PROPOSED EASEMENTS (DRAINAGE, CONSTRUCTION, AND UTILITY)
- EXISTING ROADWAY
- EXISTING ROADWAY TO BE REMOVED
- EXISTING UTILITY EASEMENT
- EXISTING ROADWAY TO BE RESURFACED
- PROPOSED ROADWAY
- FUTURE ROADWAY
- PROPOSED SIDEWALK
- PROPOSED STRUCTURES, ISLAND, CURB & GUTTER
- LAKES, RIVER, STREAMS AND PONDS
- PRESENT ADT
- FUTURE ADT
- CONTROL OF ACCESS
- PROPERTY LINES
- HISTORIC PROPERTY LINES
- EXISTING TRAFFIC SIGNAL
- PROPOSED TRAFFIC SIGNAL
- WLB — WETLAND LIMITS BOUNDARY
- WETLAND
- JS — JURISDICTIONAL STREAM
- CITY/TOWN LIMIT

INCOMPLETE PLANS
DO NOT USE FOR R/W ACQUISITION

PRELIMINARY PLANS
DO NOT USE FOR CONSTRUCTION

50' 0 50'
ENGLISH SCALE

NOTE: ITEMS DEEMED TO BE BETTERMENTS ARE CONTINGENT UPON MUNICIPAL AGREEMENT.

CONTROL OF ACCESS NOTE:
FULL CONTROL OF ACCESS IS DEFINED AS A CONNECTION TO A FACILITY PROVIDED ONLY VIA RAMPS AT INTERCHANGES. ALL CROSS-STREETS ARE GRADE-SEPARATED. NO PRIVATE DRIVEWAY CONNECTIONS ALLOWED.

DRIVEWAY NOTES:
THE LIMITS OF CONSTRUCTION AND THEIR IMPACTS SHOWN ON THIS MEETING MAP ARE BASED ON PRELIMINARY DESIGNS AND SURVEY INFORMATION. DURING THE FINAL DESIGN STAGE EFFORTS TO MINIMIZE IMPACTS, WHERE FEASIBLE, WILL BE MADE USING FINAL SURVEY INFORMATION. DRIVEWAY LOCATIONS WILL ALSO BE DETERMINED DURING FINAL DESIGN.

UTILITY NOTE:
TO PROVIDE GREATER VISUAL CLARITY, EXISTING AND PROPOSED UTILITIES ARE NOT SHOWN ON THESE MAPS OR ON OTHER DISPLAYS. THE DESIGNS SHOWN ON THESE MAPS ARE PRELIMINARY AND ARE SUBJECT TO CHANGE.

DESIGN PUBLIC MEETING MAP
PROJECT 39019.1.1 (U-3467)
F.A. PROJECT STP-1316(10)
UNION COUNTY
NC 84 (WEDDINGTON ROAD) FROM NC 16 (PROVIDENCE ROAD) TO SR 1008 (WASHAW-INDIAN TRAIL ROAD) IN WESLEY CHAPEL
CONSTRUCT FOUR LANE ROADWAY PART ON NEW LOCATION
ROLL 3 OF 3
OCTOBER 2026

LEGEND
BUILDINGS
EXISTING RIGHT OF WAY
PROPOSED RIGHT OF WAY
PROPOSED EASEMENTS (DRAINAGE, CONSTRUCTION, AND UTILITY)
EXISTING ROADWAY
EXISTING ROADWAY TO BE REMOVED
EXISTING UTILITY EASEMENT
EXISTING ROADWAY TO BE RESURFACED
PROPOSED ROADWAY
FUTURE ROADWAY
PROPOSED SIDEWALK
PROPOSED STRUCTURES, ISLAND, CURB & GUTTER
LAKES, RIVER, STREAMS AND PONDS
PRESENT ADT
FUTURE ADT
CONTROL OF ACCESS
PROPERTY LINES
HISTORIC PROPERTY LINES
EXISTING TRAFFIC SIGNAL
PROPOSED TRAFFIC SIGNAL
WLB — WETLAND LIMITS BOUNDARY
WETLAND
JS — JURISDICTIONAL STREAM
CITY/TOWN LIMIT