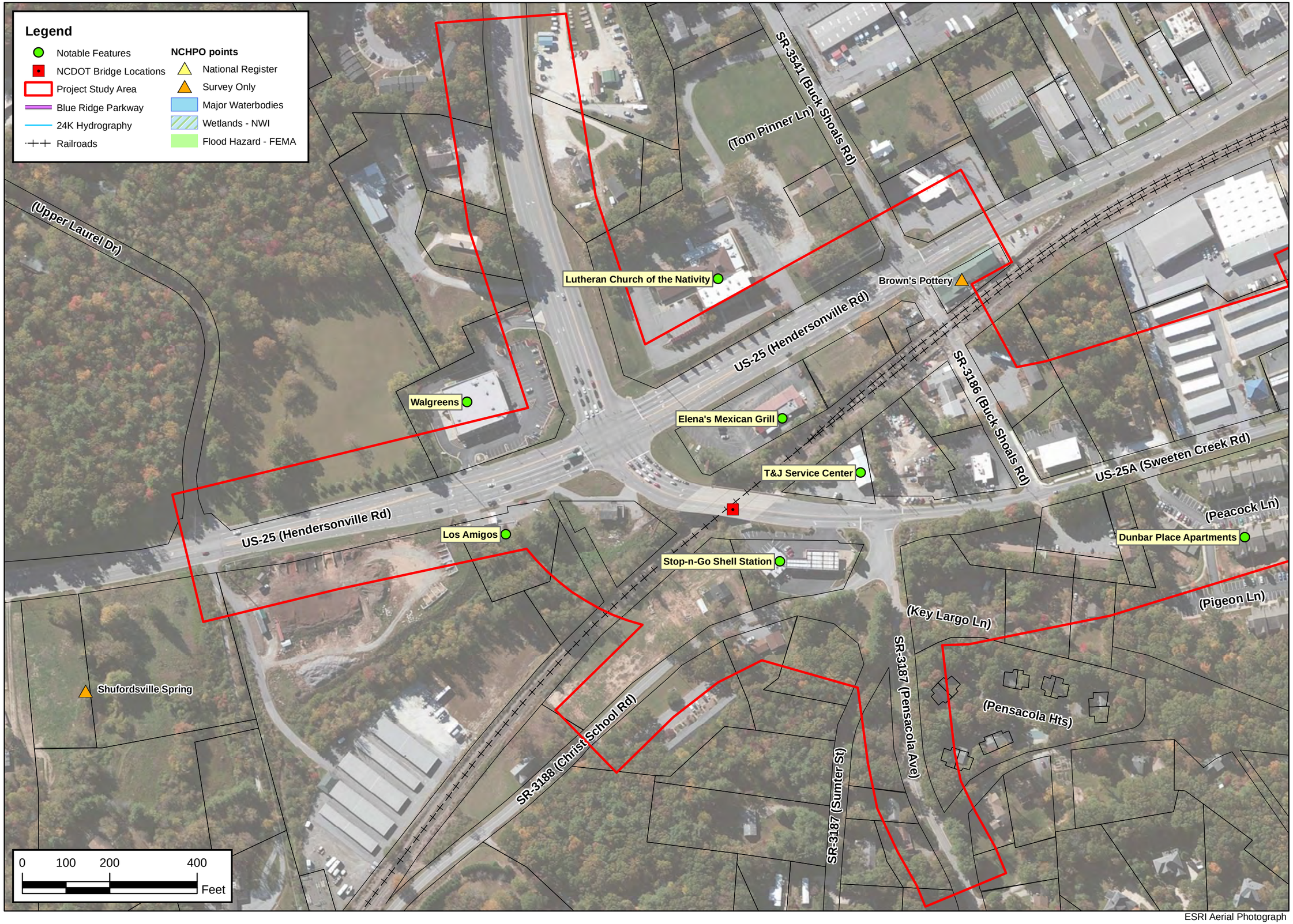

ESRI Aerial Photograph

NORTH CAROLINA DEPARTMENT
OF TRANSPORTATION
DIVISION OF HIGHWAYS
PROJECT DEVELOPMENT AND
ENVIRONMENTAL ANALYSIS UNIT

ENVIRONMENTAL FEATURES MAP
WIDEN SWEETEN CREEK RD
FROM HENDERSONVILLE RD (US 25)
TO SR 3801 (ROCK HILL HD)

BUNCOMBE COUNTY
STIP PROJECT U-2801A

N

By:
C ROWELLS

County:
BUNCOMBE

Div:	STIP#
13	U-2801A

Date:
FEBRUARY 2016

Figure
2-1

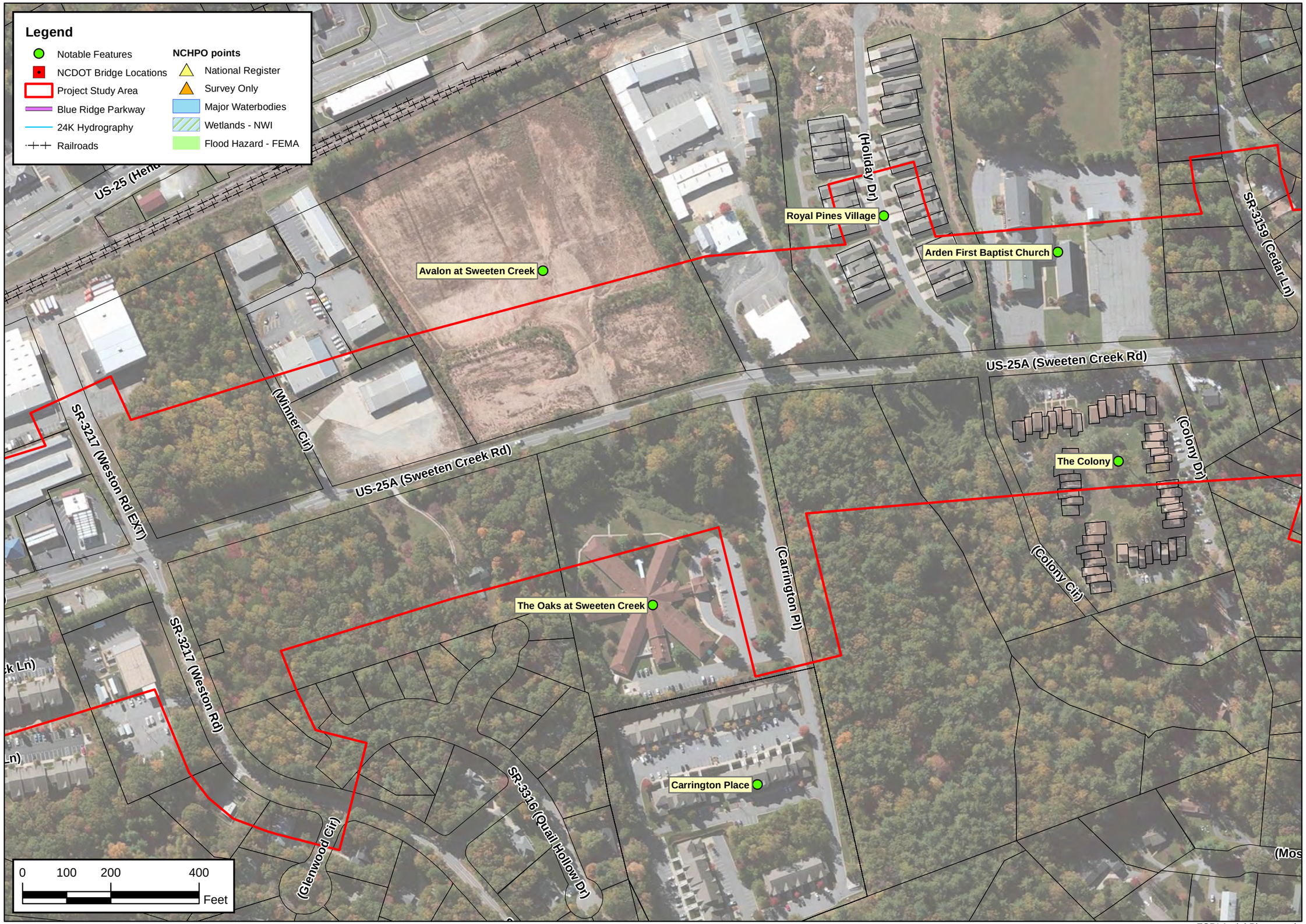

ESRI Aerial Photograph

NORTH CAROLINA DEPARTMENT
OF TRANSPORTATION
DIVISION OF HIGHWAYS
PROJECT DEVELOPMENT AND
ENVIRONMENTAL ANALYSIS UNIT

ENVIRONMENTAL FEATURES MAP
WIDEN SWEETEN CREEK RD
FROM HENDERSONVILLE RD (US 25)
TO SR 3801 (ROCK HILL HD)
BUNCOMBE COUNTY
STIP PROJECT U-2801A

N

By:
C ROWELLS

County:
BUNCOMBE

Div:	STIP#
13	U-2801A

Date:
FEBRUARY 2016

Figure
2-2

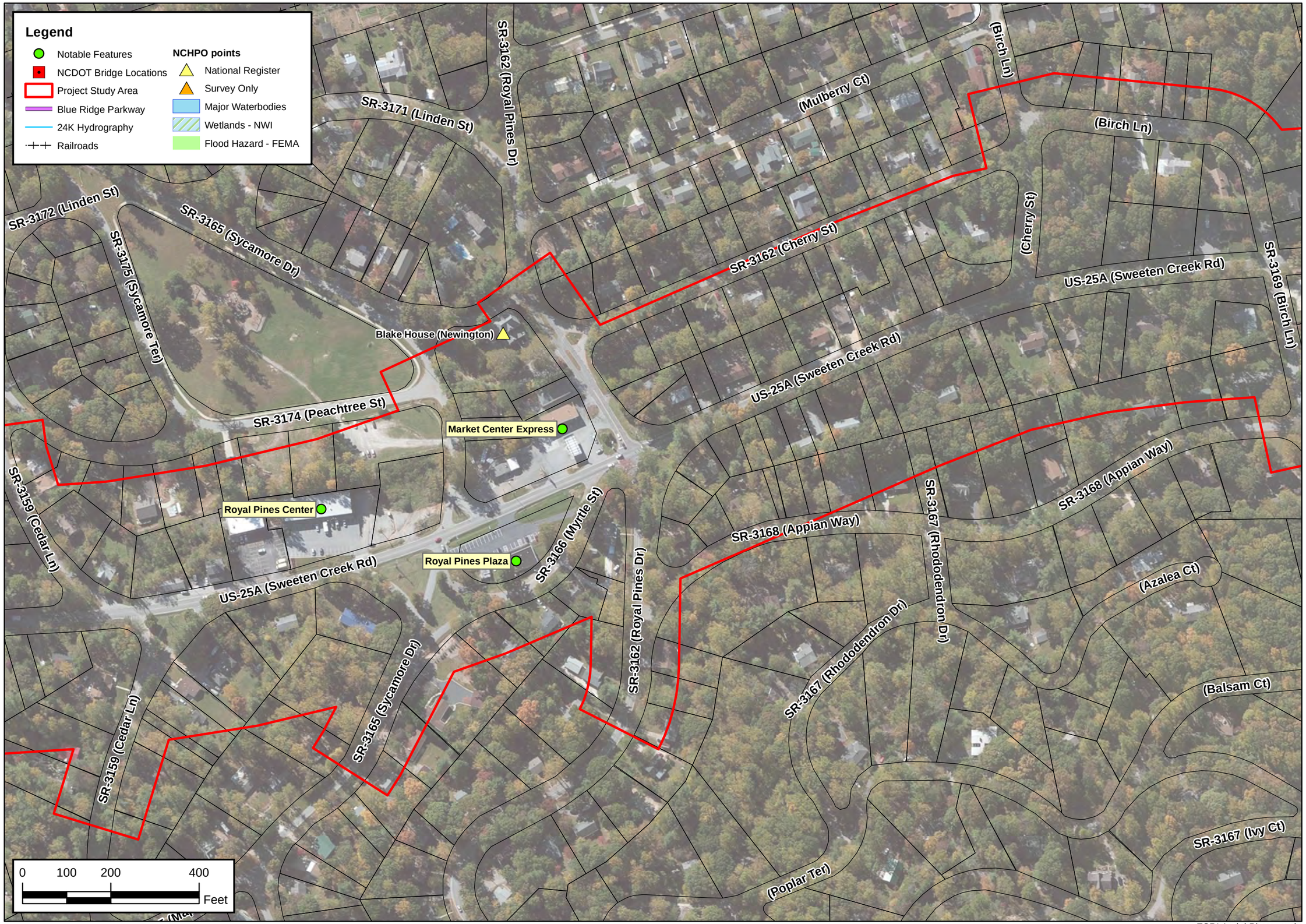

ESRI Aerial Photograph

NORTH CAROLINA DEPARTMENT
OF TRANSPORTATION
DIVISION OF HIGHWAYS
PROJECT DEVELOPMENT AND
ENVIRONMENTAL ANALYSIS UNIT

ENVIRONMENTAL FEATURES MAP
WIDEN SWEETEN CREEK RD
FROM HENDERSONVILLE RD (US 25)
TO SR 3801 (ROCK HILL HD)

BUNCOMBE COUNTY
STIP PROJECT U-2801A

By:
C ROWELLS

County:
BUNCOMBE

Div:	STIP#
13	U-2801A

Date:
FEBRUARY 2016

Figure
2-3

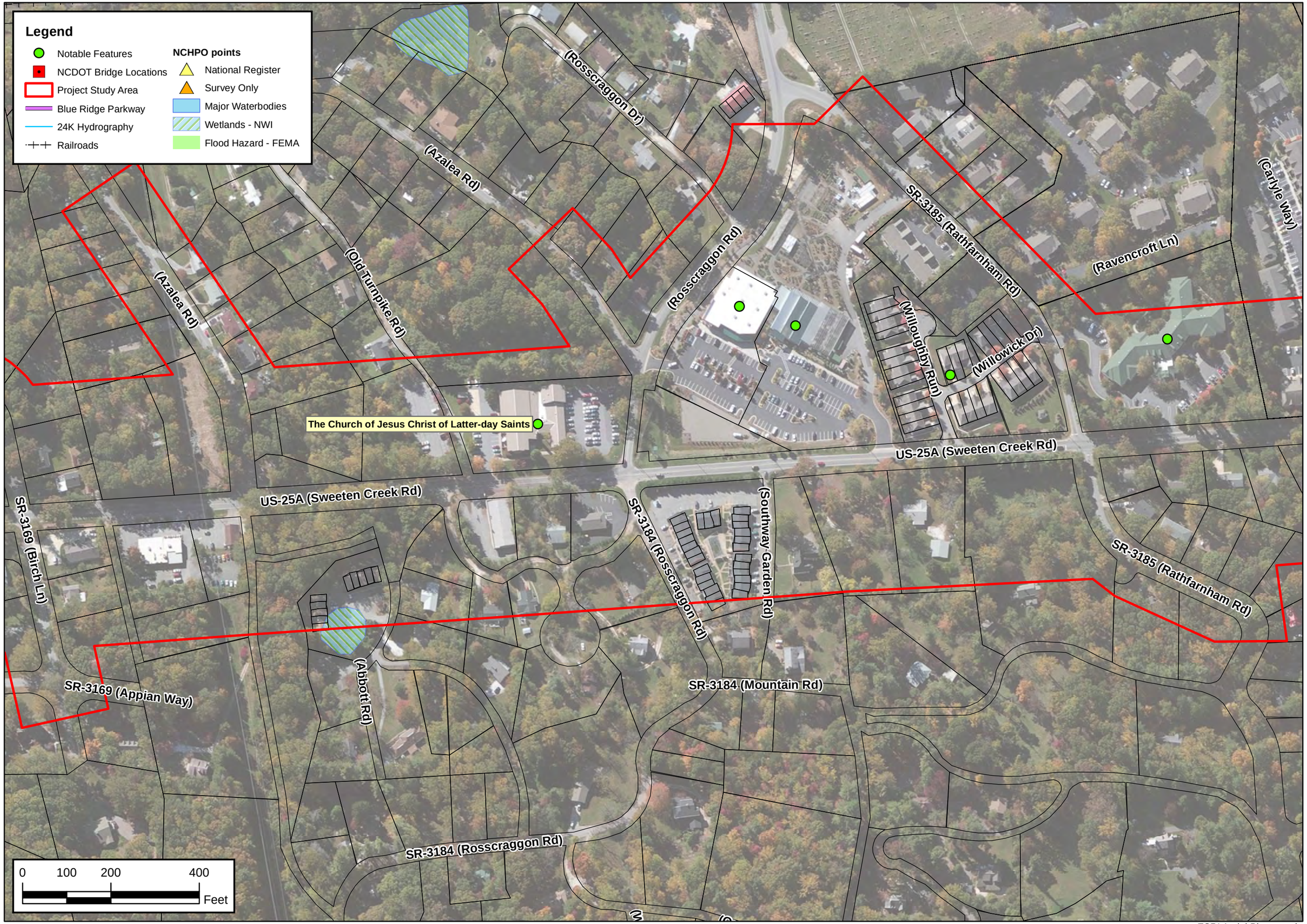

ESRI Aerial Photograph

NORTH CAROLINA DEPARTMENT OF TRANSPORTATION
DIVISION OF HIGHWAYS
PROJECT DEVELOPMENT AND ENVIRONMENTAL ANALYSIS UNIT

ENVIRONMENTAL FEATURES MAP
WIDEN SWEETEN CREEK RD
FROM HENDERSONVILLE RD (US 25)
TO SR 3801 (ROCK HILL HD)

BUNCOMBE COUNTY
STIP PROJECT U-2801A

N

By: C ROWELLS

County: BUNCOMBE

Div: 13

STIP# U-2801A

Date: FEBRUARY 2016

Figure
2-4

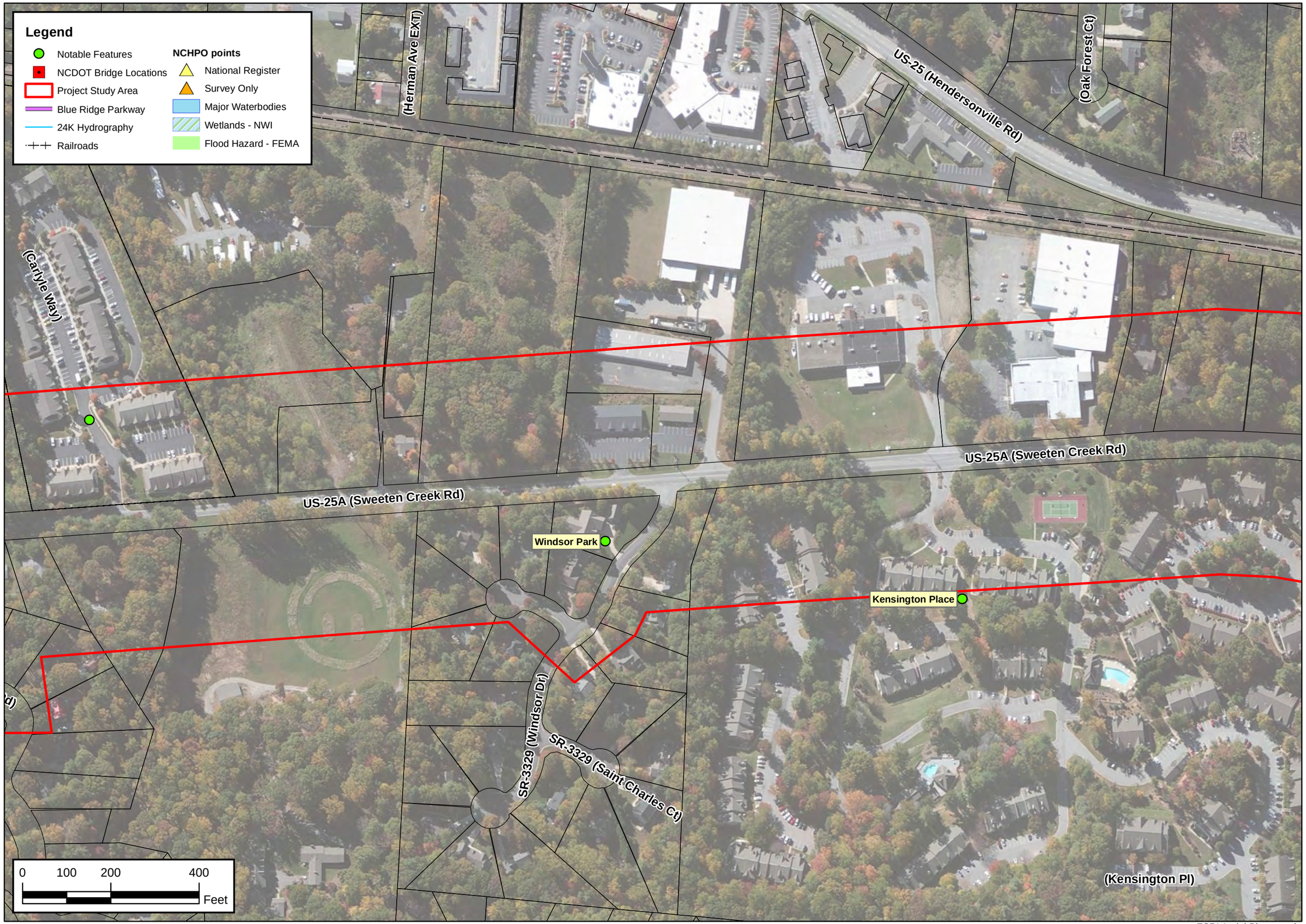

ESRI Aerial Photograph

NORTH CAROLINA DEPARTMENT
OF TRANSPORTATION
DIVISION OF HIGHWAYS
PROJECT DEVELOPMENT AND
ENVIRONMENTAL ANALYSIS UNIT

ENVIRONMENTAL FEATURES MAP
WIDEN SWEETEN CREEK RD
FROM HENDERSONVILLE RD (US 25)
TO SR 3801 (ROCK HILL HD)

BUNCOMBE COUNTY
STIP PROJECT U-2801A

N

By:
C ROWELLS

County:
BUNCOMBE

Div:	STIP#
13	U-2801A

Date:
FEBRUARY 2016

Figure
2-5

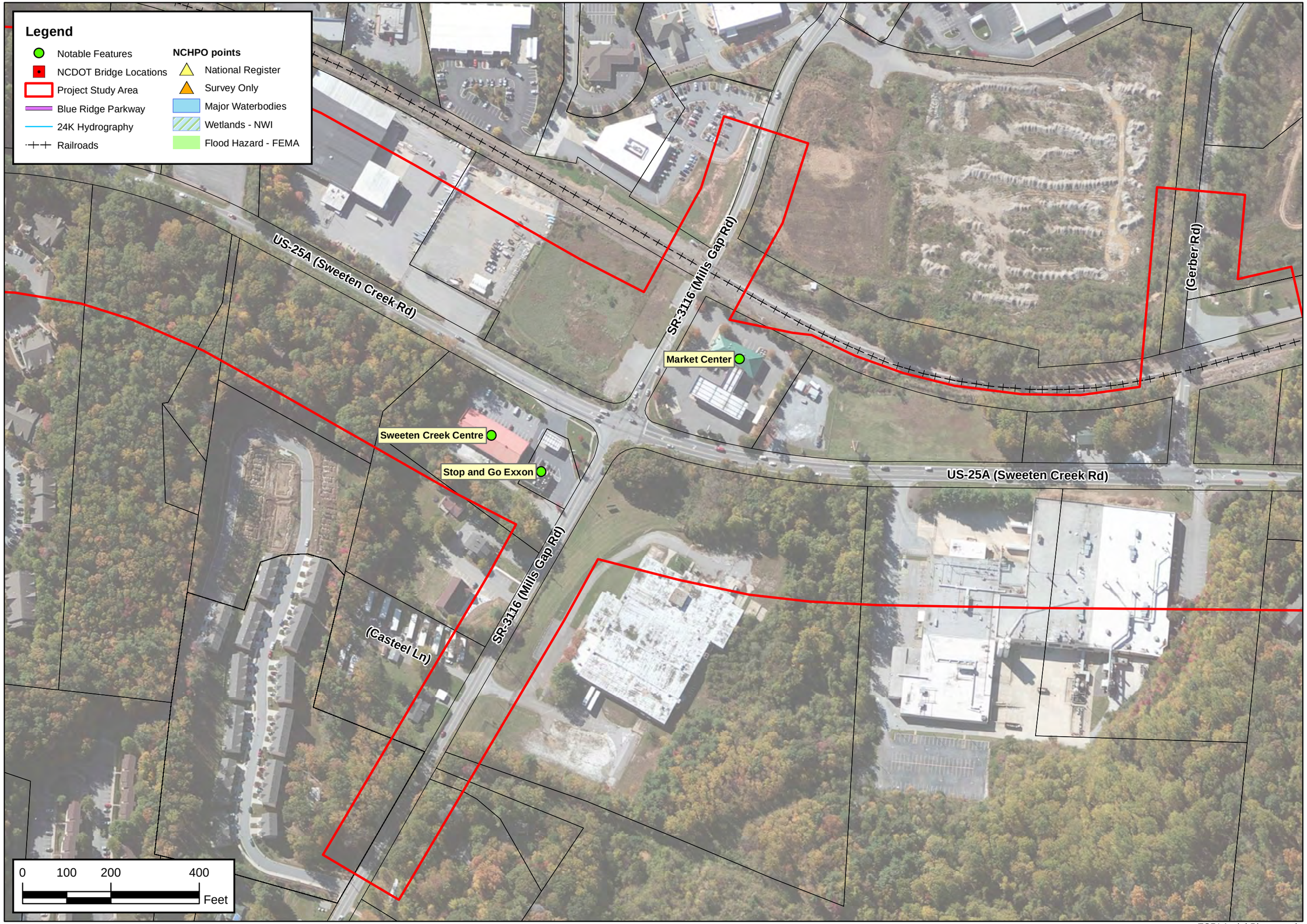

ESRI Aerial Photograph

NORTH CAROLINA DEPARTMENT OF TRANSPORTATION
DIVISION OF HIGHWAYS
PROJECT DEVELOPMENT AND ENVIRONMENTAL ANALYSIS UNIT

ENVIRONMENTAL FEATURES MAP
WIDEN SWEETEN CREEK RD
FROM HENDERSONVILLE RD (US 25)
TO SR 3801 (ROCK HILL HD)

BUNCOMBE COUNTY
STIP PROJECT U-2801A

N

By:
C ROWELLS

County:
BUNCOMBE

Div:	STIP#
13	U-2801A

Date:
FEBRUARY 2016

Figure

2-6

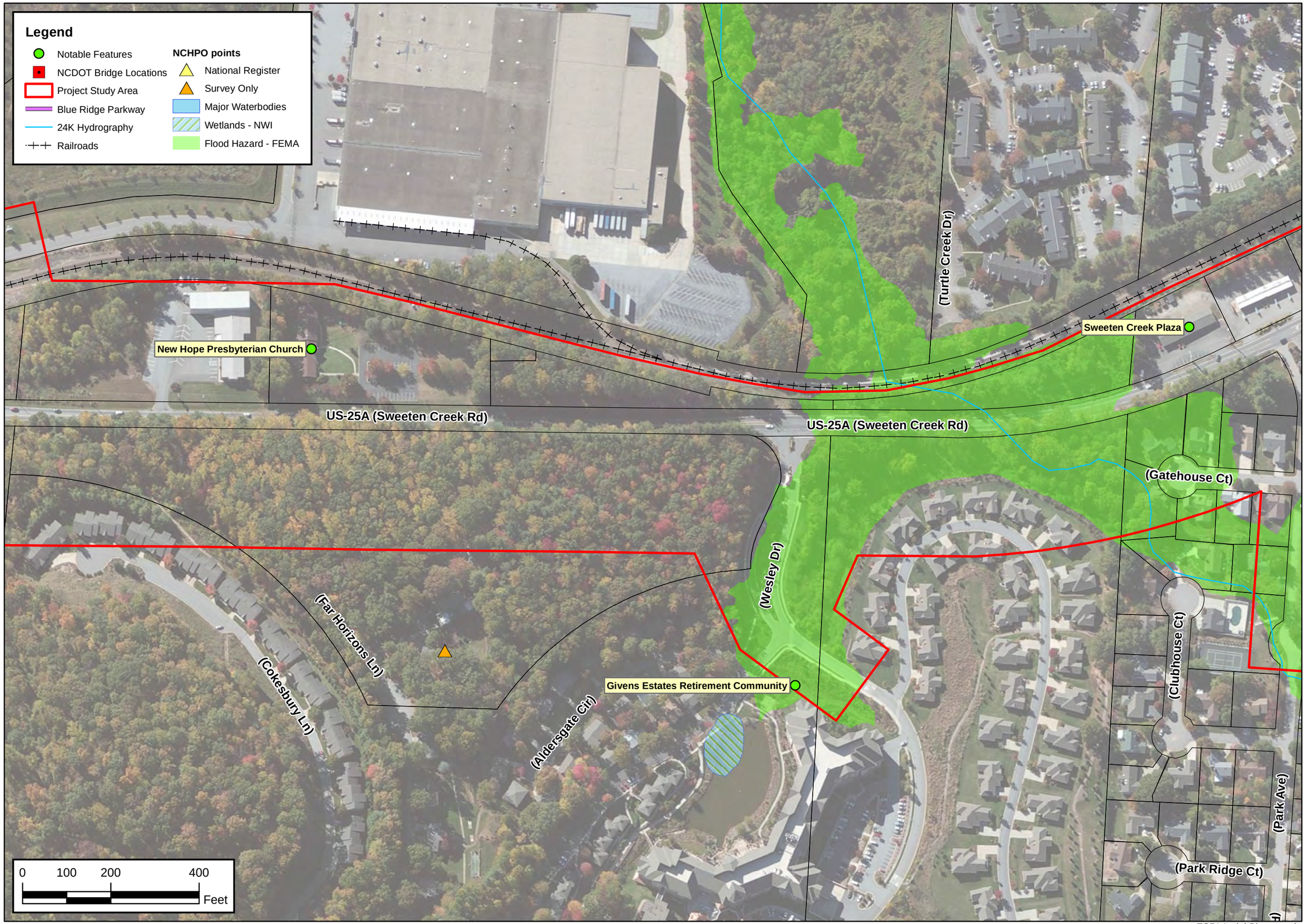

ESRI Aerial Photograph

NORTH CAROLINA DEPARTMENT OF TRANSPORTATION
DIVISION OF HIGHWAYS
PROJECT DEVELOPMENT AND ENVIRONMENTAL ANALYSIS UNIT

ENVIRONMENTAL FEATURES MAP
WIDEN SWEETEN CREEK RD
FROM HENDERSONVILLE RD (US 25)
TO SR 3801 (ROCK HILL HD)

BUNCOMBE COUNTY
STIP PROJECT U-2801A

N

By: C ROWELLS

County: BUNCOMBE

Div: 13

STIP# U-2801A

Date: FEBRUARY 2016

Figure

2-7

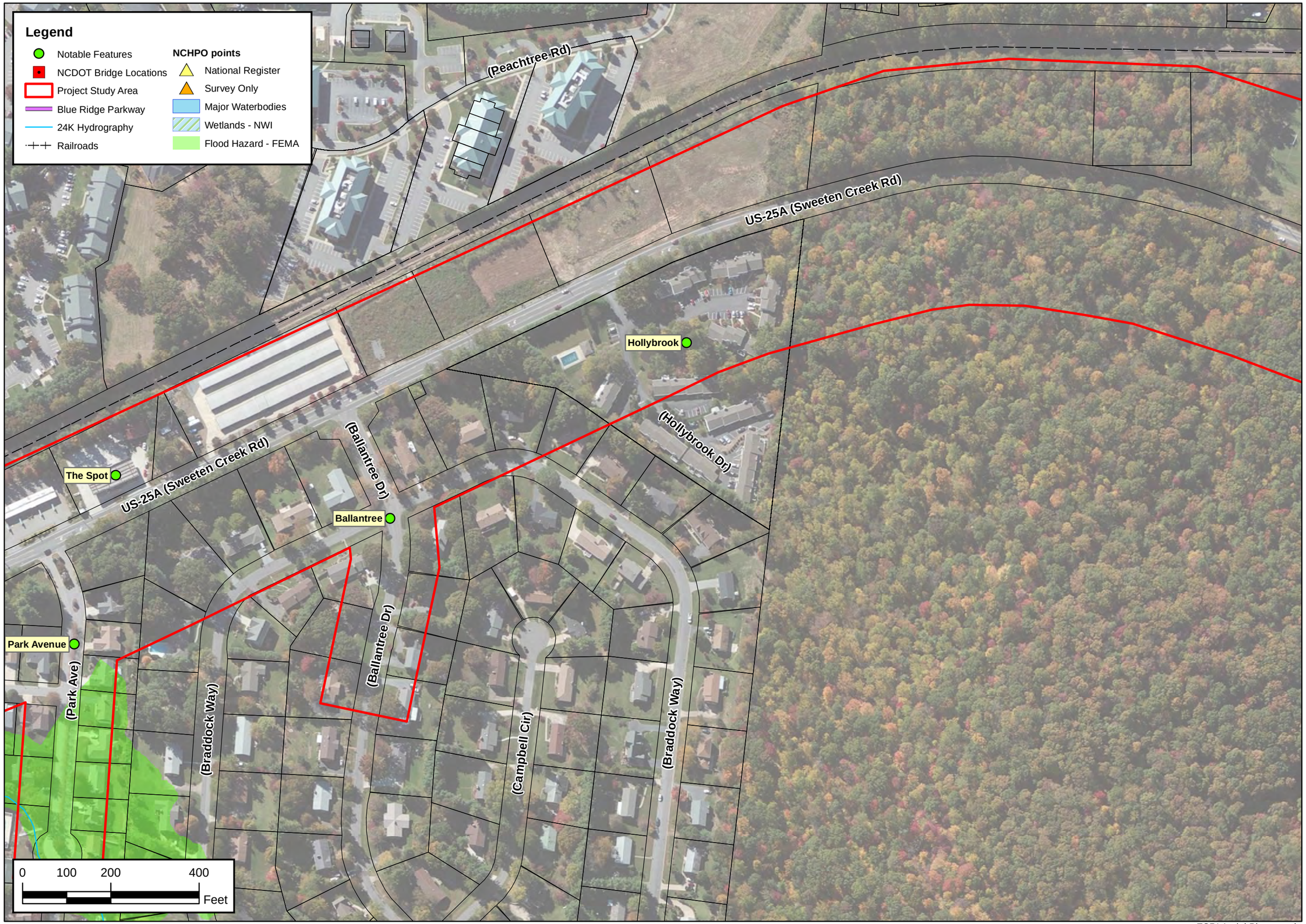

ESRI Aerial Photograph

NORTH CAROLINA DEPARTMENT OF TRANSPORTATION
DIVISION OF HIGHWAYS
PROJECT DEVELOPMENT AND ENVIRONMENTAL ANALYSIS UNIT

ENVIRONMENTAL FEATURES MAP
WIDEN SWEETEN CREEK RD
FROM HENDERSONVILLE RD (US 25)
TO SR 3801 (ROCK HILL HD)

BUNCOMBE COUNTY
STIP PROJECT U-2801A

N

By: C ROWELLS

County: BUNCOMBE

Div: 13

STIP# U-2801A

Date: FEBRUARY 2016

Figure
2-8

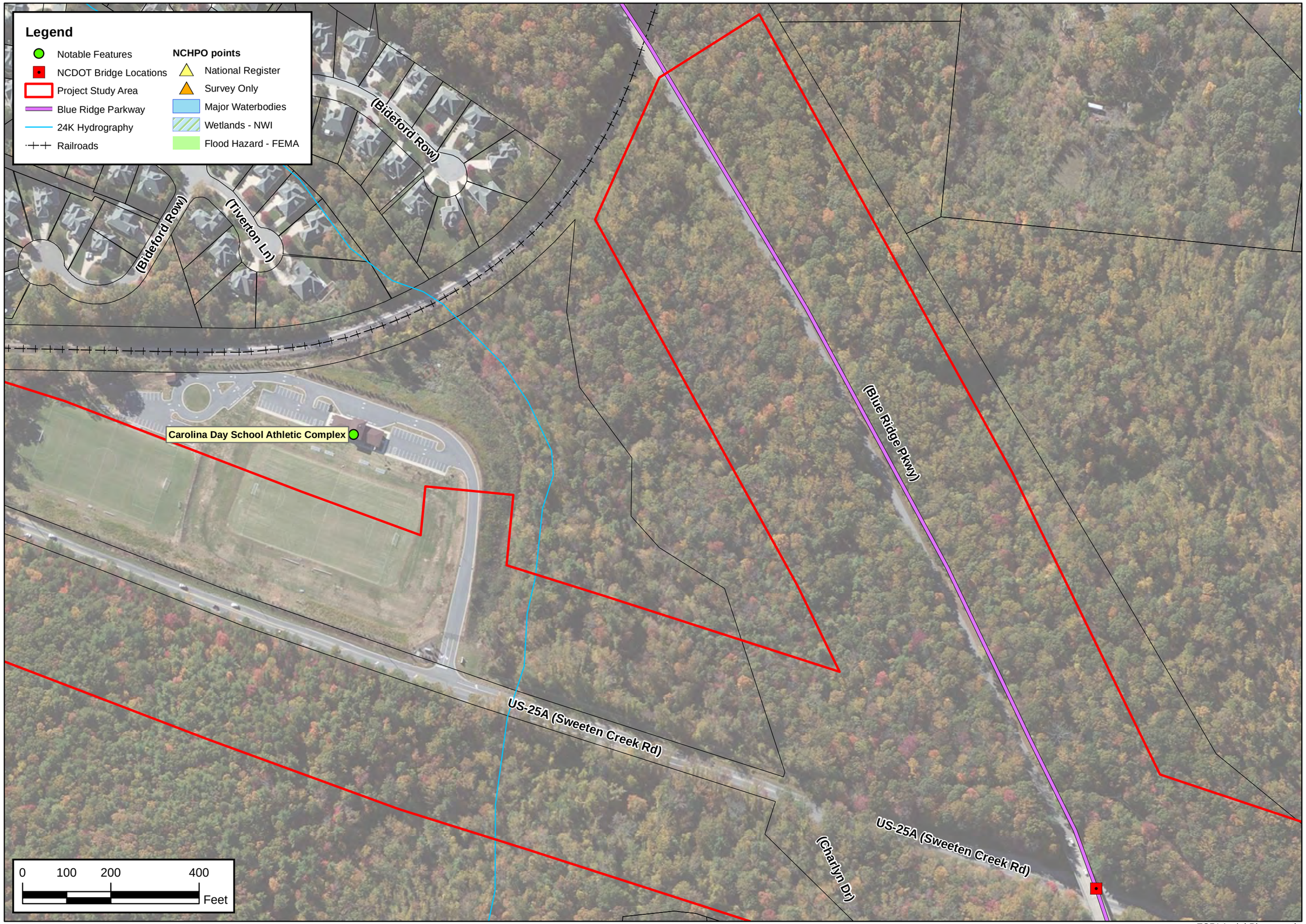

ESRI Aerial Photograph

NORTH CAROLINA DEPARTMENT
OF TRANSPORTATION
DIVISION OF HIGHWAYS
PROJECT DEVELOPMENT AND
ENVIRONMENTAL ANALYSIS UNIT

ENVIRONMENTAL FEATURES MAP
WIDEN SWEETEN CREEK RD
FROM HENDERSONVILLE RD (US 25)
TO SR 3801 (ROCK HILL HD)
BUNCOMBE COUNTY
STIP PROJECT U-2801A

N

By:
C ROWELLS

County:
BUNCOMBE

Div:	STIP#
13	U-2801A

Date:
FEBRUARY 2016

Figure
2-9

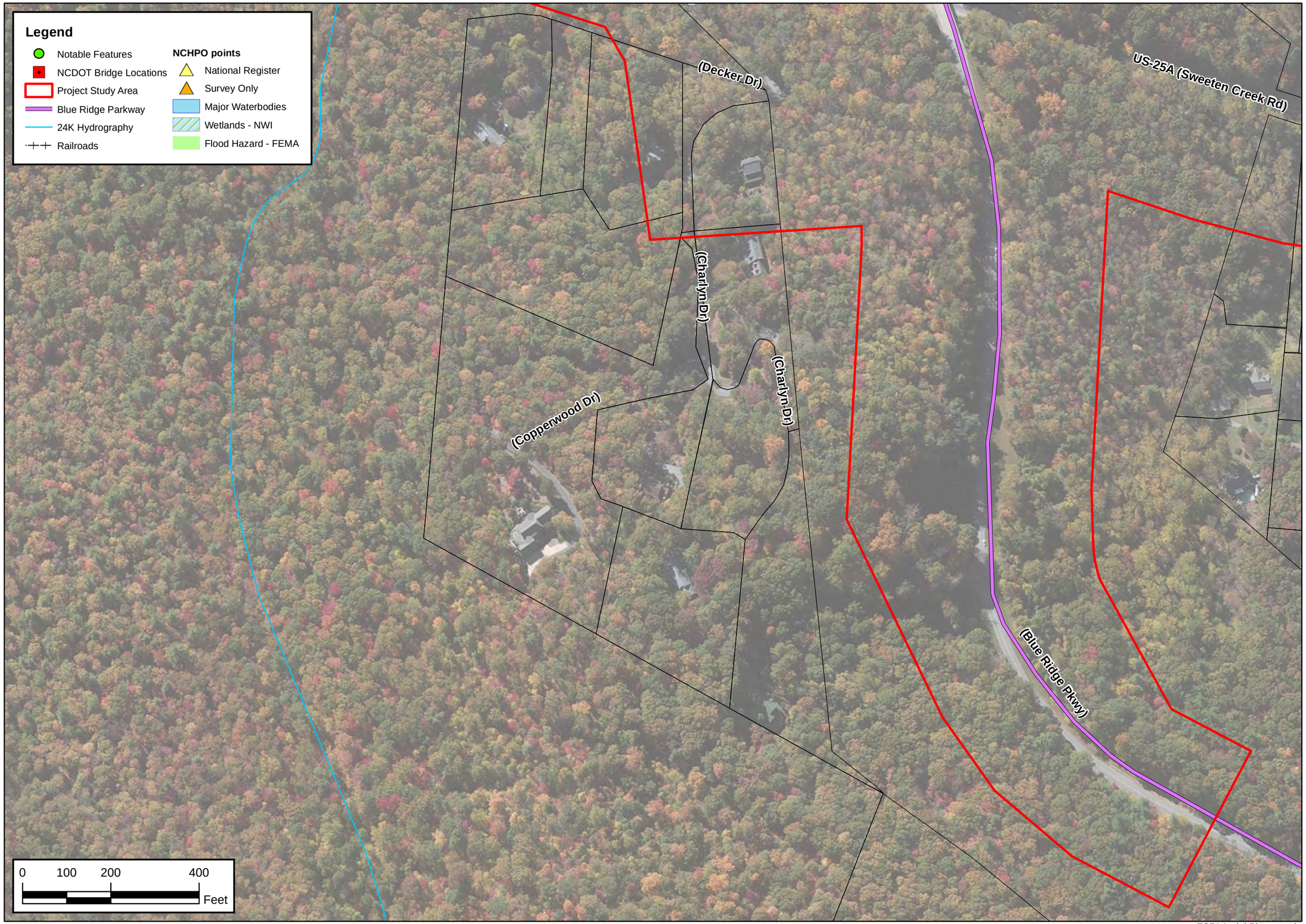

ESRI Aerial Photograph

NORTH CAROLINA DEPARTMENT
OF TRANSPORTATION
DIVISION OF HIGHWAYS
PROJECT DEVELOPMENT AND
ENVIRONMENTAL ANALYSIS UNIT

ENVIRONMENTAL FEATURES MAP
WIDEN SWEETEN CREEK RD
FROM HENDERSONVILLE RD (US 25)
TO SR 3801 (ROCK HILL HD)

BUNCOMBE COUNTY
STIP PROJECT U-2801A

N

By:
C ROWELLS

County:
BUNCOMBE

Div:	STIP#
13	U-2801A

Date:
FEBRUARY 2016

Figure
2-10

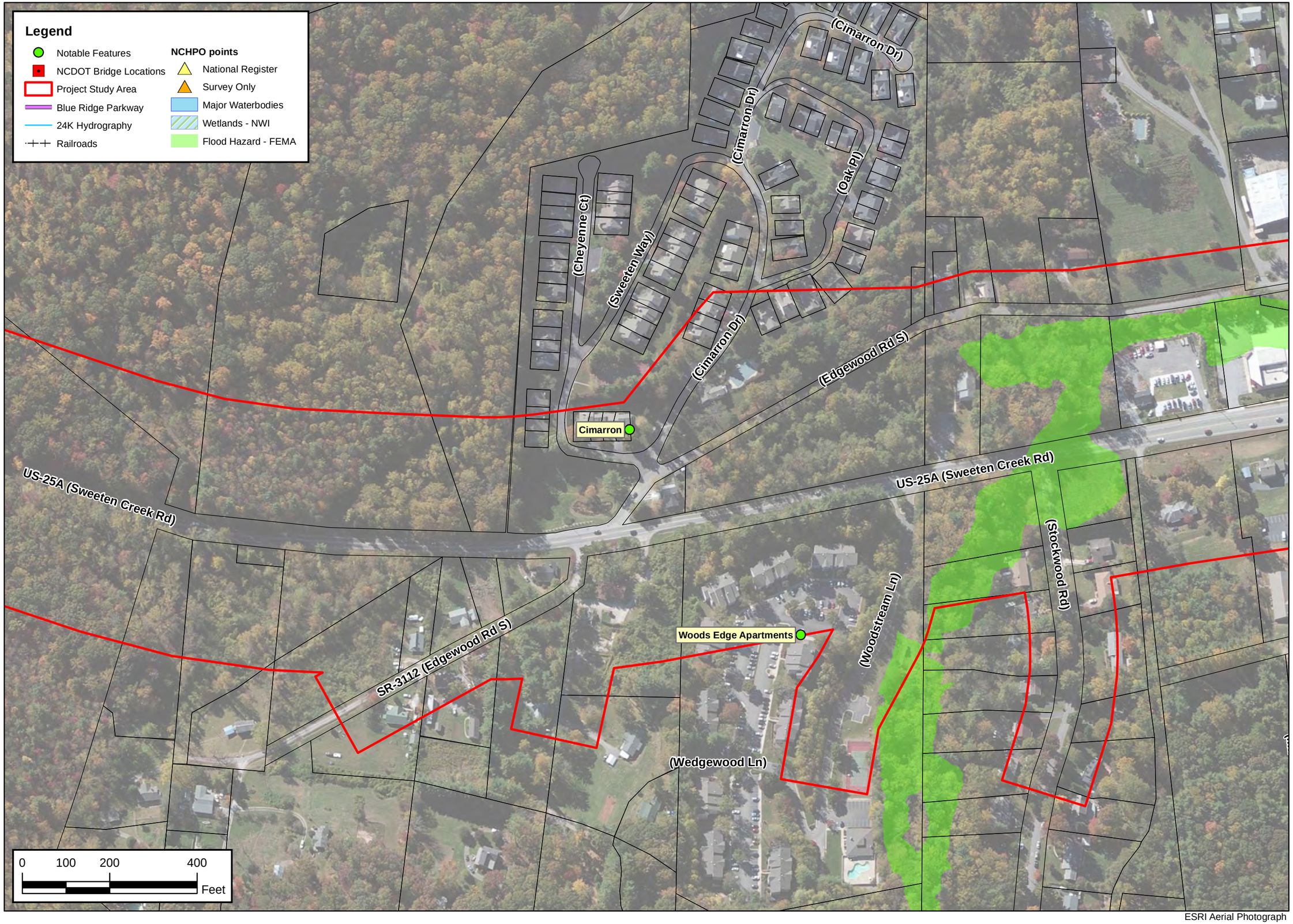

ESRI Aerial Photograph

NORTH CAROLINA DEPARTMENT
OF TRANSPORTATION
DIVISION OF HIGHWAYS
PROJECT DEVELOPMENT AND
ENVIRONMENTAL ANALYSIS UNIT

ENVIRONMENTAL FEATURES MAP
WIDEN SWEETEN CREEK RD
FROM HENDERSONVILLE RD (US 25)
TO SR 3801 (ROCK HILL HD)

BUNCOMBE COUNTY
STIP PROJECT U-2801A

N

By:
C ROWELLS

County:
BUNCOMBE

Div:	STIP#
13	U-2801A

Date:
FEBRUARY 2016

Figure
2-11

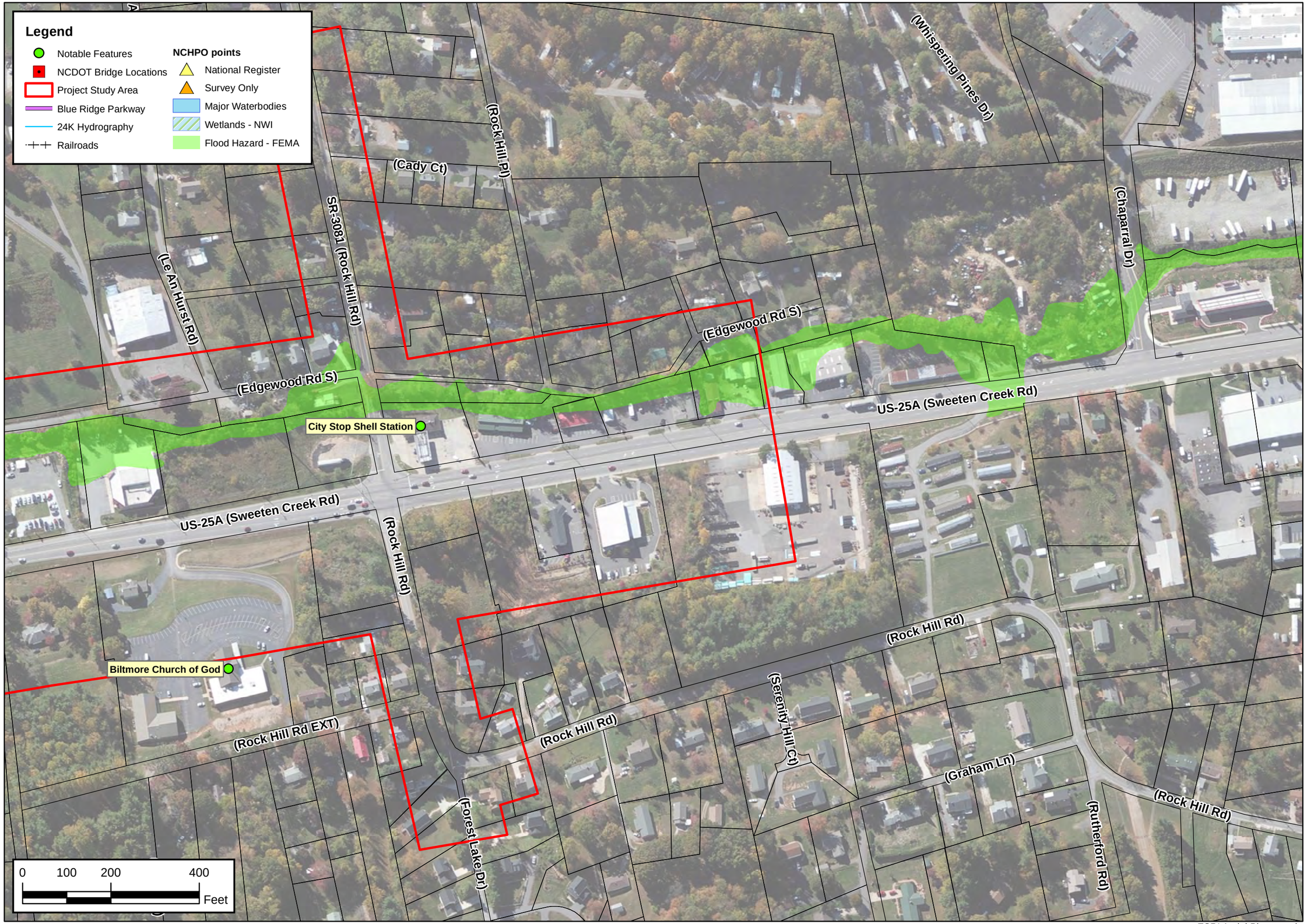

ESRI Aerial Photograph

NORTH CAROLINA DEPARTMENT
OF TRANSPORTATION
DIVISION OF HIGHWAYS
PROJECT DEVELOPMENT AND
ENVIRONMENTAL ANALYSIS UNIT

ENVIRONMENTAL FEATURES MAP
WIDEN SWEETEN CREEK RD
FROM HENDERSONVILLE RD (US 25)
TO SR 3801 (ROCK HILL HD)

BUNCOMBE COUNTY
STIP PROJECT U-2801A

N

By:
C ROWELLS

County:
BUNCOMBE

Div:	STIP#
13	U-2801A

Date:
FEBRUARY 2016

Figure
2-12