LEGEND

PRESERVATION	BUFFER
ENHANCEMENT	REVEGETATION
EASEMENT	R.O.W
CUT AND FILL	CENTERLINE
DRAINAGE	30+00

0 100 200 400 FT

N

COMMERCIAL
VACANT
EXEMPT
RES
AC-W/IMP
MATCHLINE SEE SHEET 25
MATCHLINE SEE SHEET 23
BEAVER CREEK COMMONS DR
KELLY RD
AC>10-HS
335+00
330+00
325+00
320+00
315+00
310+00
305+00
15
10

Triangle Expressway

Landscape Concept Plans

North Carolina Turnpike Authority

PBSJ an Atkins company

February 22, 2011

Triangle Expressway

Landscape Concept Plans

North Carolina Turnpike Authority

PBSJ an Atkins company

February 22, 2011

Triangle Expressway

Landscape Concept Plans

NORTH CAROLINA Turnpike Authority

PBS&J an Atkins company

February 22, 2011

LEGEND

PRESERVATION	BUFFER
ENHANCEMENT	REVEGETATION
EASEMENT	R.O.W
CUT AND FILL	CENTERLINE
DRAINAGE	

0 100 200 400 FT

N

EXEMPT

FLORICULTURE-FARM

EXEMPT

245+00

240+00

235+00

230+00

FLORICULTURE-FARM

225+00

220+00

215+00

MATCHLINE SEE SHEET 26

MATCHLINE SEE SHEET 28

AGRICULTURAL-FARM

FLORICULTURE-FARM

RES

RES

RES

RES

RES

RES

RES

RES

RES

KELLY RD

FLORICULTURE-FARM

Triangle Expressway

Landscape Concept Plans

NORTH CAROLINA Turnpike Authority

PBSJ an Atkins company

February 22, 2011



Triangle Expressway

Landscape Concept

NORTH CAROLINA Turnpike Authority

PBSJ an Atkins company

February 22, 2011



Triangle Expressway

Landscape Concept Plans

NORTH CAROLINA Turnpike Authority

PBSJ an Atkins company

February 22, 2011

LEGEND

PRESERVATION	BUFFER
ENHANCEMENT	REVEGETATION
EASEMENT	R.O.W
CUT AND FILL	CENTERLINE
DRAINAGE	

0 100 200 400 FT

MATCHLINE SEE SHEET 32

MATCHLINE SEE SHEET 31

MATCHLINE SEE SHEET 29

US 1 HWY

US 1 HWY

VACANT

VACANT

VACANT

VACANT

RES

RES

RES

RES

MANUFACTURED HOME

30+00

35+00

40+00

75+00

80+00

85+00

90+00

20+00

70+00

25+00

30+00

140+00

145+00

65+00

150+00

15+00

155+00

AC>10-HS

Triangle Expressway

Landscape Concept Plans

NORTH CAROLINA Turnpike Authority

PBSJ an Atkins company

February 22, 2011

30 of 35

MATCHLINE SEE SHEET 32

MATCHLINE SEE SHEET 30

MATCHLINE SEE SHEET 29

US 1 HWY

VACANT

AGRICULTURAL-FARM

RES

AC-W/IMP

EXEMPT

AC>10-HS

30+00 25+00 20+00 15+00 35+00 40+00 145+00 140+00 20+00 75+00 70+00 20+00 65+00 20+00 60+00 55+00 50+00 45+00 150+00 15+00 15 00 30+00

LEGEND

PRESERVATION	BUFFER
ENHANCEMENT	REVEGETATION
EASEMENT	R.O.W
CUT AND FILL	CENTERLINE
DRAINAGE	

0 100 200 400 FT

N

Triangle Expressway

Landscape Concept Plans

NORTH CAROLINA Turnpike Authority

PBSJ an Atkins company

February 22, 2011

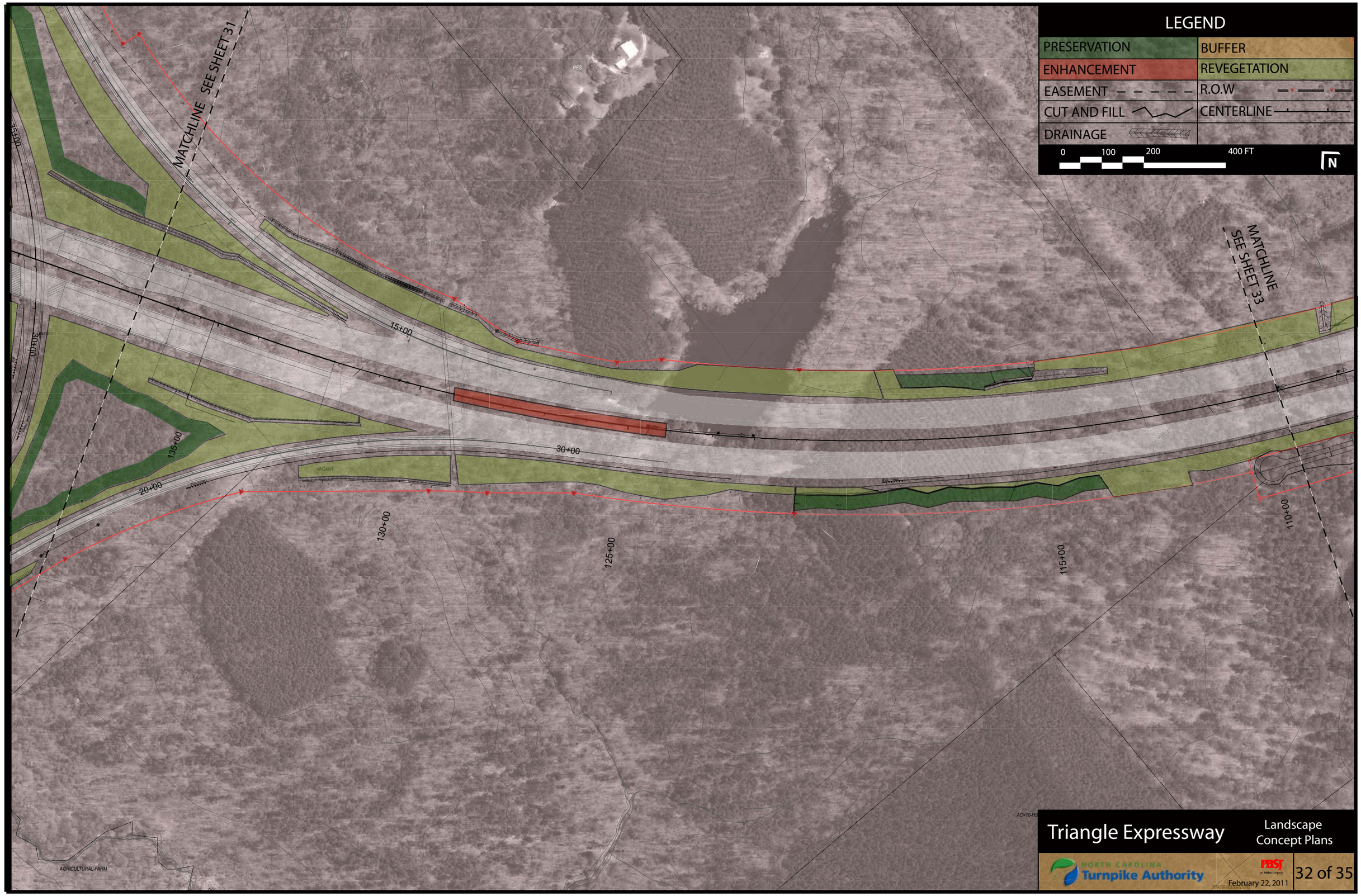

Triangle Expressway

Landscape Concept Plans

NORTH CAROLINA Turnpike Authority

PBSJ an Atkins company

February 22, 2011

LEGEND

PRESERVATION	BUFFER
ENHANCEMENT	REVEGETATION
EASEMENT	R.O.W
CUT AND FILL	CENTERLINE
DRAINAGE	

0 100 200 400 FT

N

MATCHLINE SEE SHEET 32

MATCHLINE SEE SHEET 34

OLD HOLLY SPRINGS APEX RD

VACANT

STATE-ASSESSED

AC> 10 AS

VACANT

COMMERCIAL

FLORICULTURE-FARM

VACANT

25+00

20+00

15+00

10+00

105+00

100+00

95+00

90+00

85+00

80+00

Triangle Expressway

Landscape Concept Plans

NORTH CAROLINA Turnpike Authority

PBSJ an Atkins company

February 22, 2011

LEGEND

PRESERVATION	BUFFER
ENHANCEMENT	REVEGETATION
EASEMENT	R.O.W
CUT AND FILL	CENTERLINE
DRAINAGE	

0 100 200 400 FT

N

VACANT

AC>10-HS

VACANT

TOLL GANTRY

15+00

MATCHLINE SEE SHEET 33

80+00

75+00

70+00

65+00

60+00

55+00

MATCHLINE SEE SHEET 35

COMMERCIAL

Triangle Expressway

Landscape Concept Plans

NORTH CAROLINA Turnpike Authority

PBSJ an Atkins company

February 22, 2011

Triangle Expressway

Landscape Concept Plans

NORTH CAROLINA Turnpike Authority

PBSJ an Atkins company

February 22, 2011

TRIANGLE EXPRESSWAY

Landscape Concept Plans

PBSJ
an **Atkins** company