

## US 158 CORRIDOR

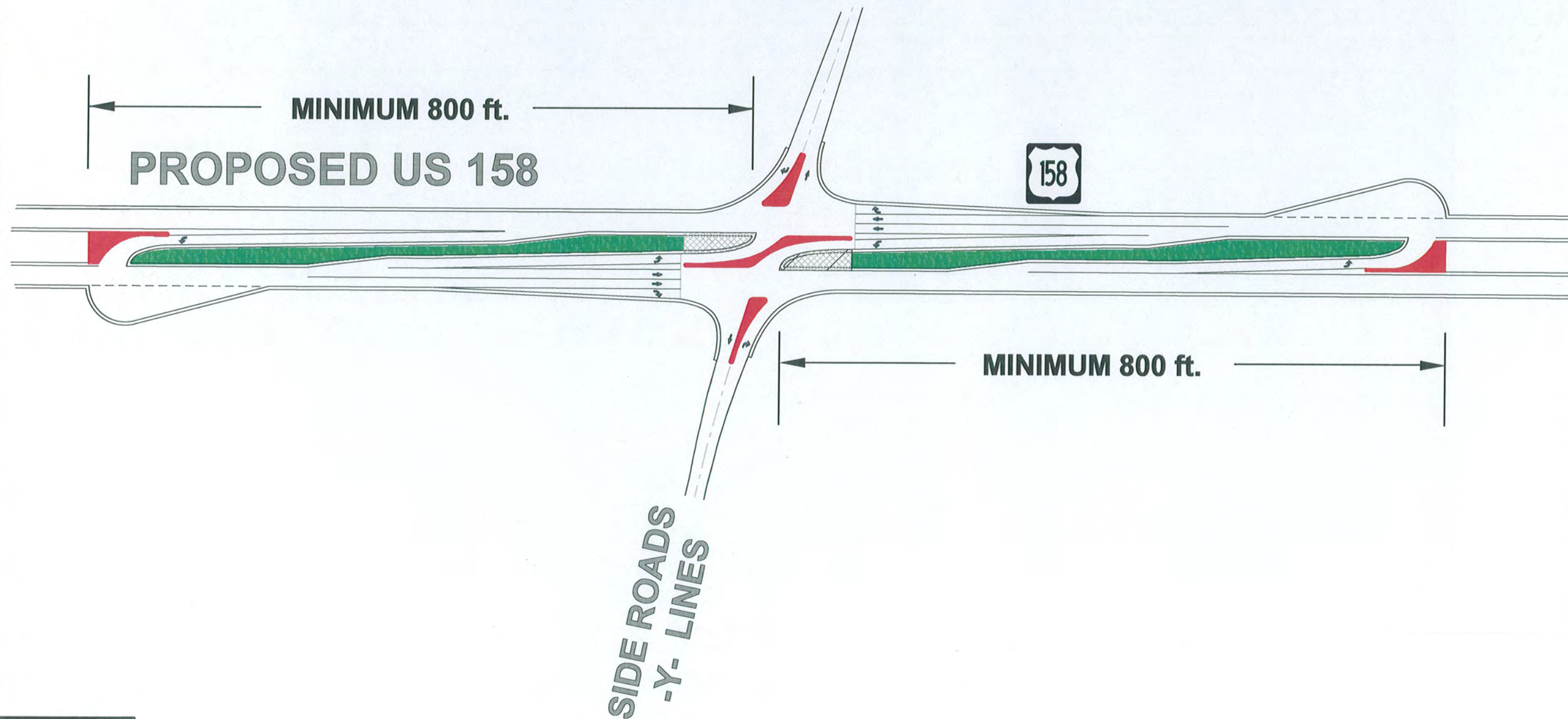
### NCDOT PROJECTS EAST OF I - 95 \*\*

\* R/W - Beginning of Right of Way Acquisition (Fiscal Year)  
 \*\* Schedules based on 2008 / 2015 Draft Transportation Improvement Program.

FIGURE 3

# DIRECTIONAL CROSSOVER AND OFFSET LEFT-TURN DETAIL

NOTE: U-TURN KNUCKLES NOT BE PLACED IN WETLANDS OR RIGHT OF WAY SENSITIVE AREAS



BY:  
J.TORTORELLA



NORTH CAROLINA DEPARTMENT  
OF TRANSPORTATION  
DIVISION OF HIGHWAYS  
PROJECT DEVELOPMENT AND  
ENVIRONMENTAL ANALYSIS BRANCH

DIRECTIONAL CROSSOVER WITH MEDIAN U-TURNS  
WIDENING OF US 158  
FROM THE I-95/NC 46 INTERCHANGE  
WEST OF GARYSBURG TO THE  
MURFREESBORO BYPASS  
NORTHAMPTON COUNTY  
TIP PROJECT R-2582 & R-2584

County:  
NORTH HAMPTON

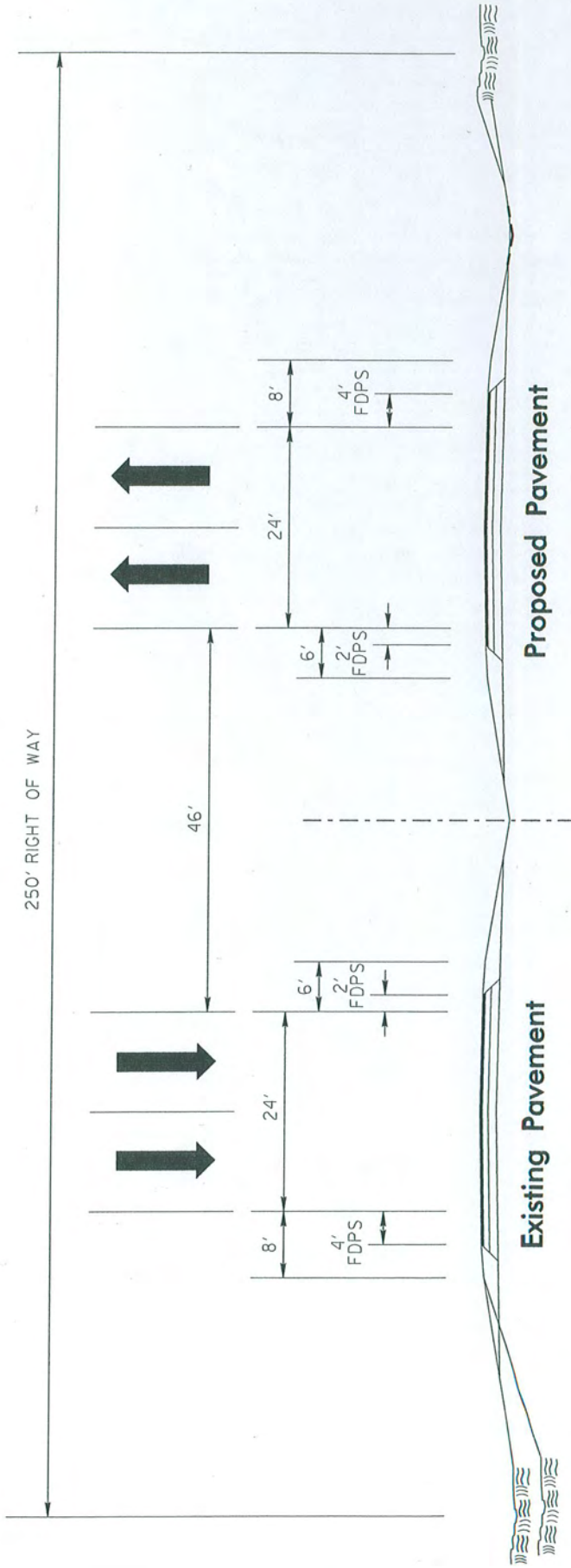
Div: 1 TIP# R-2582 & R-2584

WBS:  
34472.1.1

Date:  
MARCH 2008

Figure  
**4**

PROPOSED TYPICAL SECTION



US 158 FROM I-95NC 46 INTERCHANGE  
TO MURFREESBORO BYPASS  
NORTHAMPTON COUNTY  
R-2582R-2584

NOT TO SCALE

FIGURE 5 - TYPICAL SECTION



NORTH CAROLINA DEPARTMENT  
OF TRANSPORTATION  
DIVISION OF HIGHWAYS  
PROJECT DEVELOPMENT AND  
ENVIRONMENTAL ANALYSIS BRANCH

**GARYSBURG ALTERNATIVES**

NORTHAMPTON COUNTY  
TIP PROJECT R-2582/R-2584



County:  
**NORTHAMPTON**

Div: 1 TIP# R-2582/84

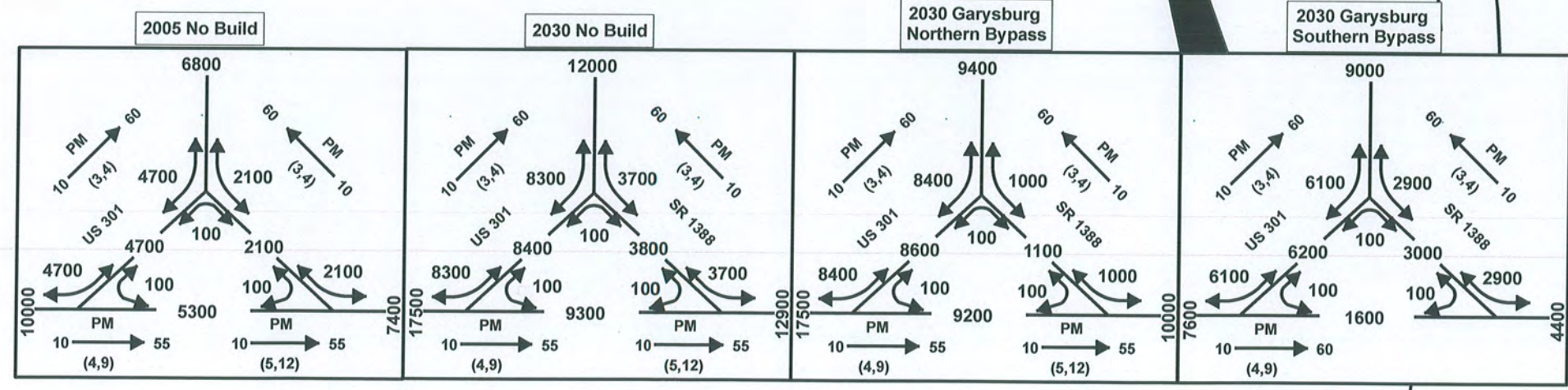
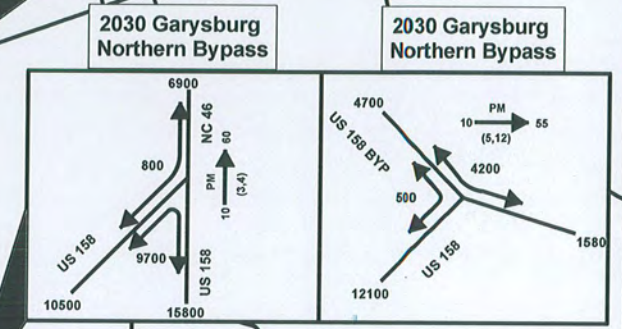
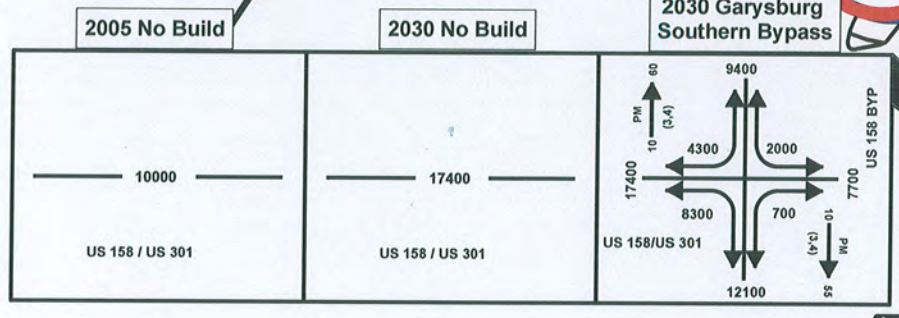

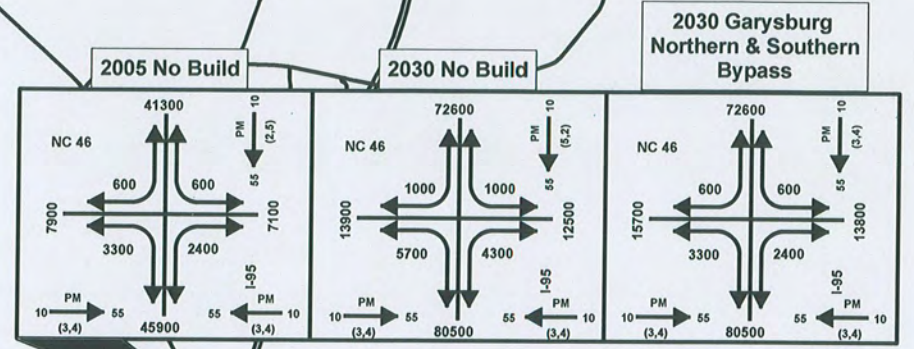
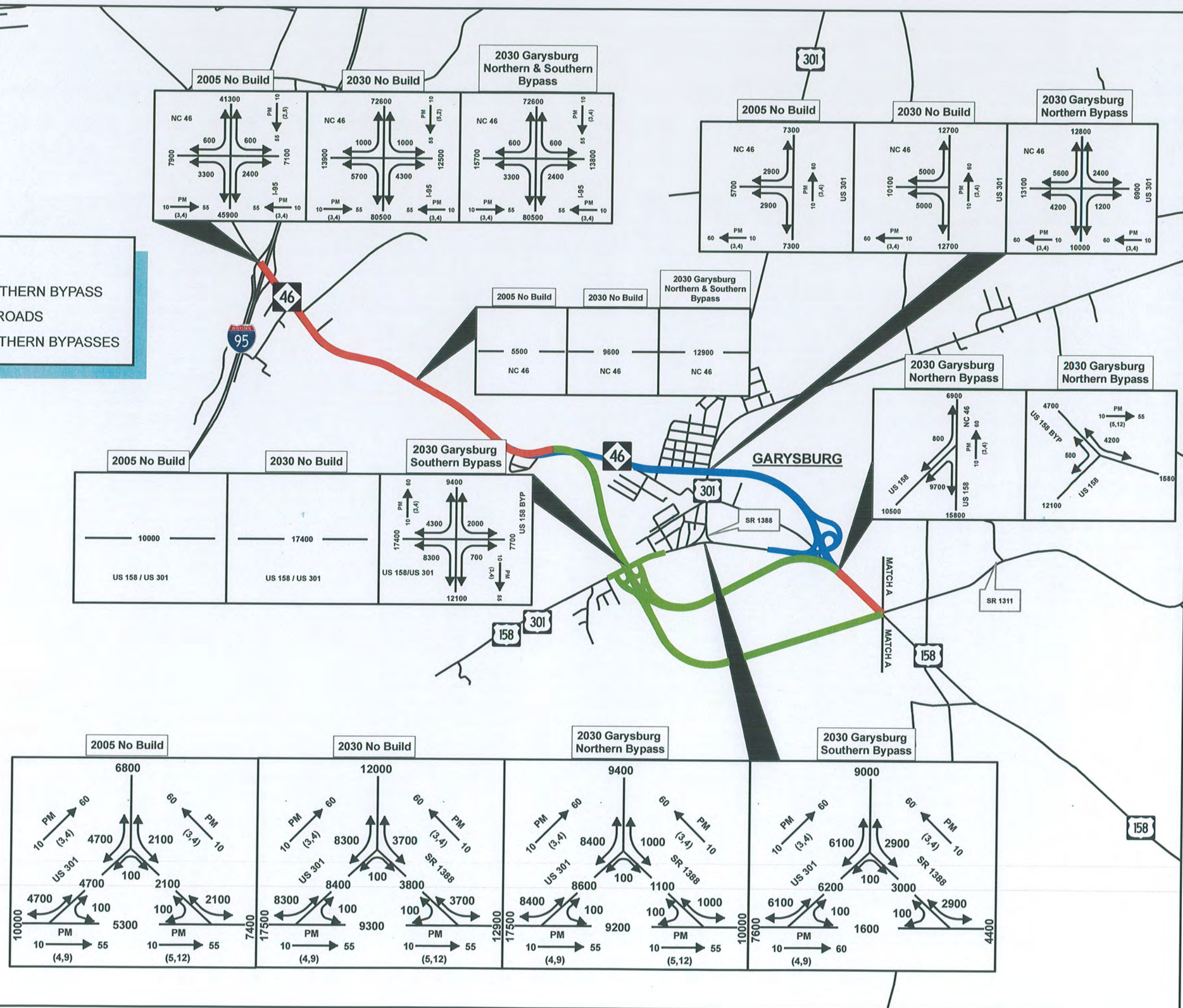
WBS:  
34472.1.1

Date:  
MARCH 2008

**Figure  
6**

**Legend**

- GARYSBURG NORTHERN BYPASS
- WIDEN EXISTING ROADS
- GARYSBURG SOUTHERN BYPASSES





NORTH CAROLINA DEPARTMENT  
OF TRANSPORTATION  
DIVISION OF HIGHWAYS  
PROJECT DEVELOPMENT AND  
ENVIRONMENTAL ANALYSIS BRANCH

**JACKSON ALTERNATIVES**  
NORTHAMPTON COUNTY  
TIP PROJECT R-2582/R-2584



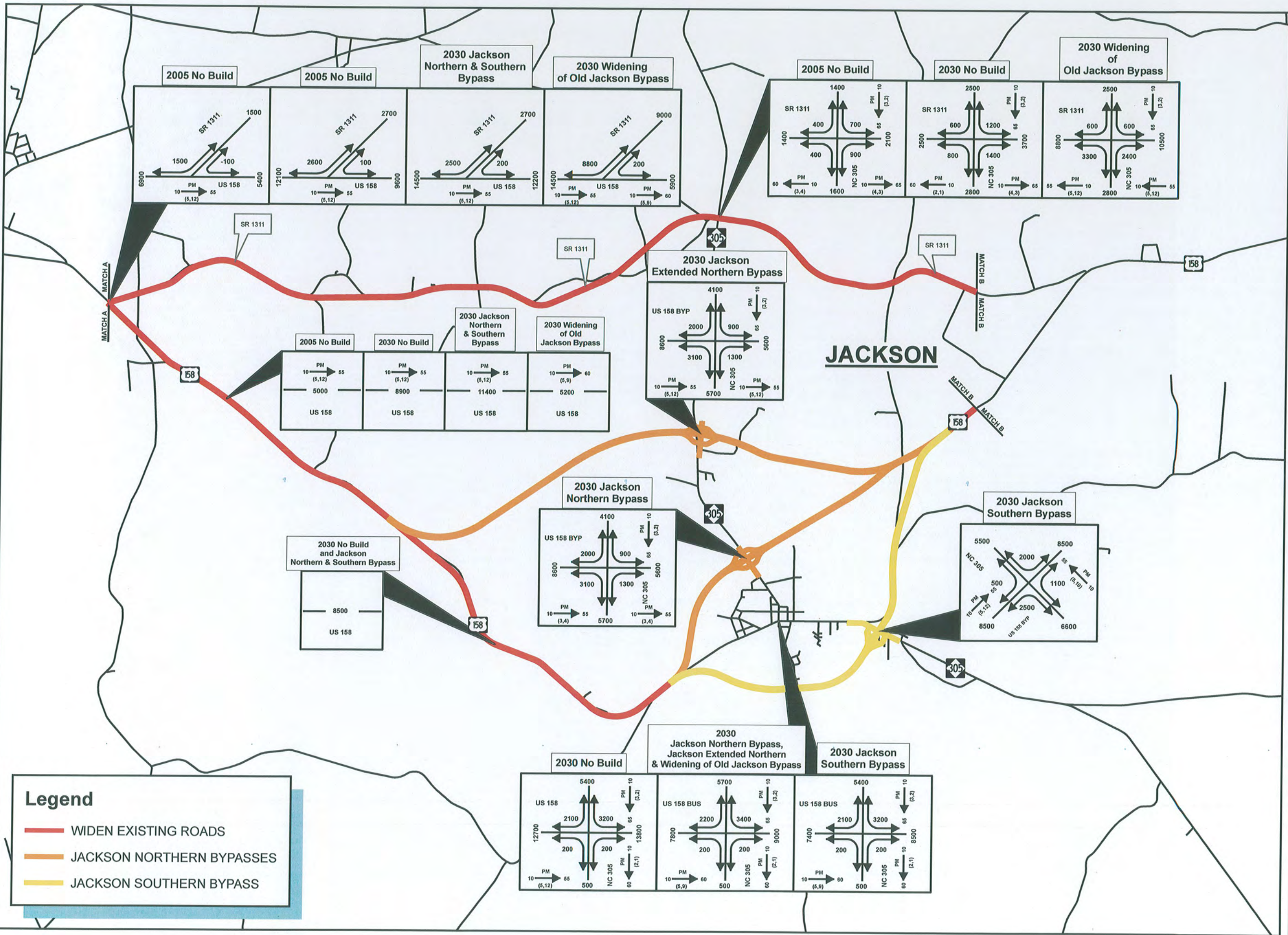
County:  
NORTHAMPTON

Div: 1 TIP# R-2582/84

WBS:  
34472.1.1

Date:  
MARCH 2008

**Figure**  
**6**



**Legend**

- WIDEN EXISTING ROADS
- JACKSON NORTHERN BYPASSES
- JACKSON SOUTHERN BYPASS



NORTH CAROLINA DEPARTMENT  
OF TRANSPORTATION  
DIVISION OF HIGHWAYS  
PROJECT DEVELOPMENT AND  
ENVIRONMENTAL ANALYSIS BRANCH

**FAISONS OLD TAVERN  
ALTERNATIVES**  
NORTHAMPTON COUNTY  
TIP PROJECT R-2582/R-2584



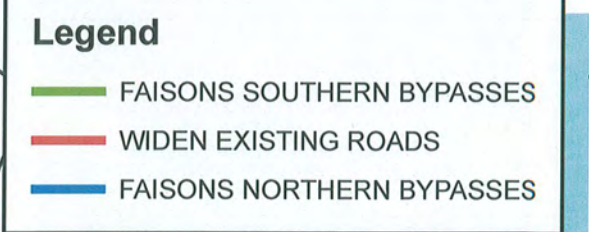
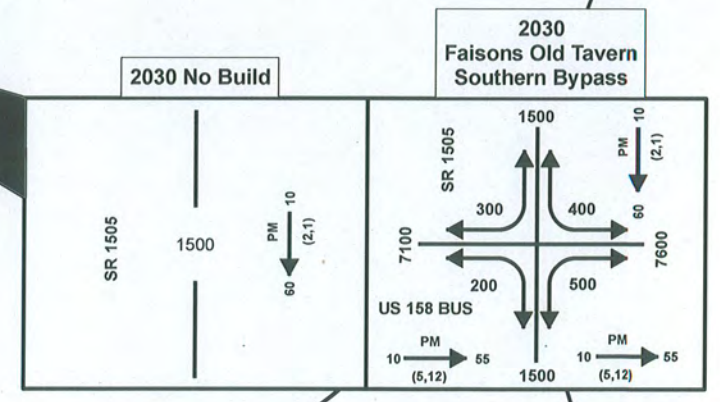
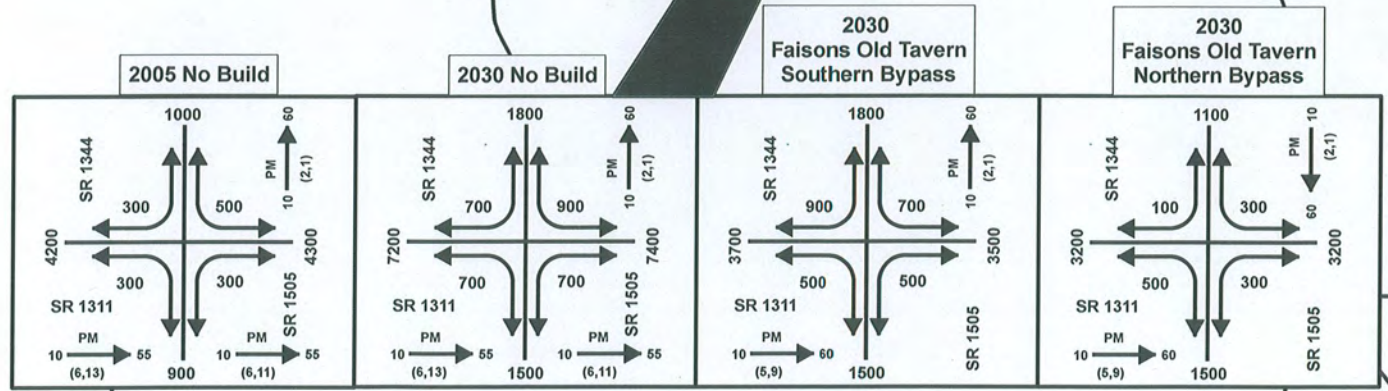
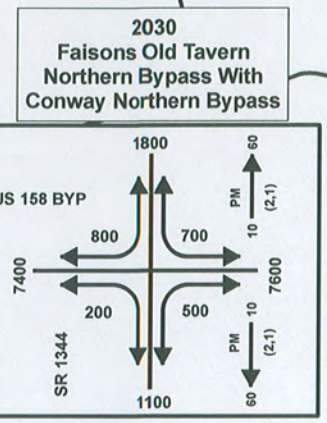
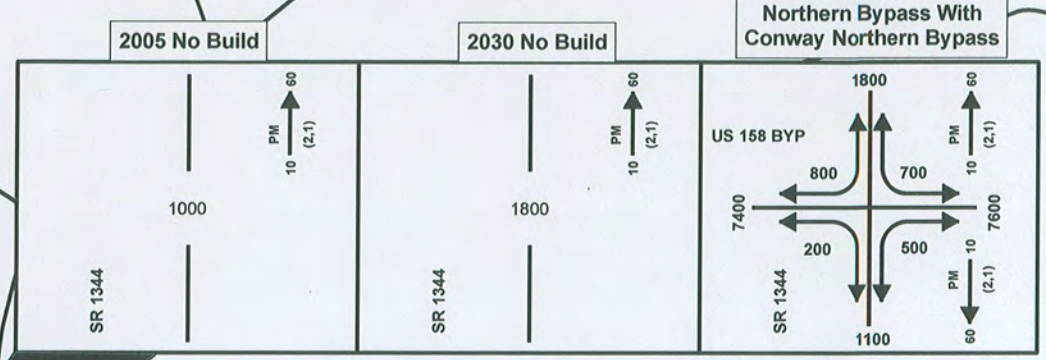
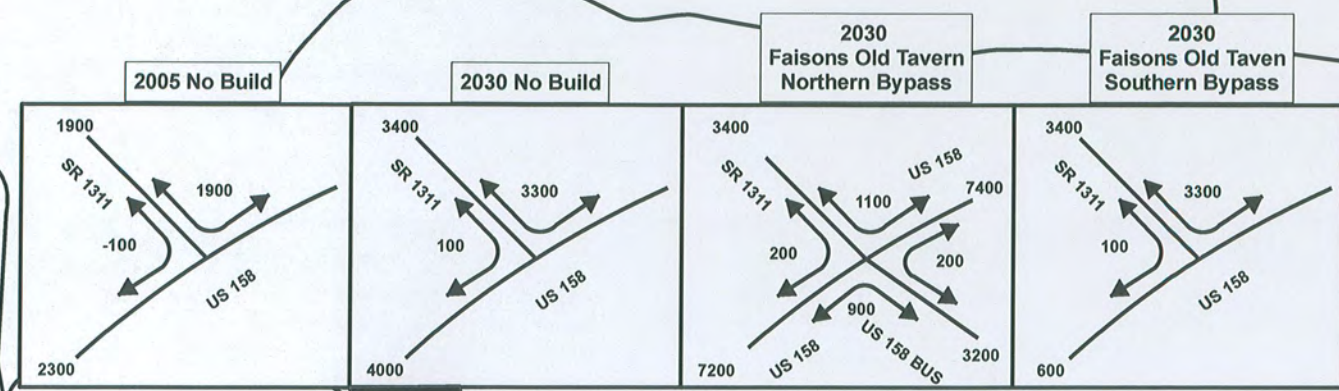
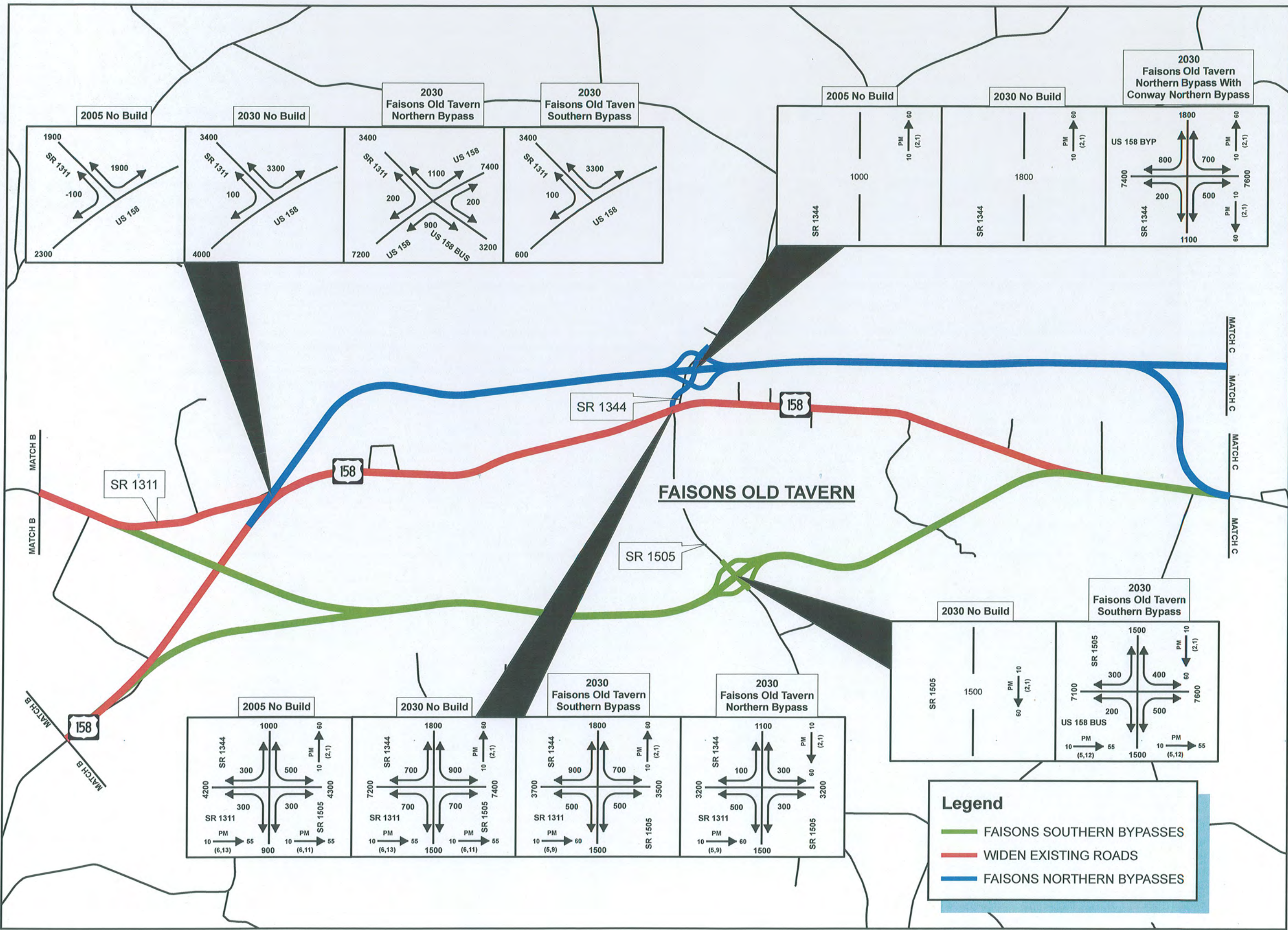
County:  
**NORTHAMPTON**

Div: 1 TIP#  
**R-2582/84**

WBS:  
**34472.1.1**

Date:  
**MARCH 2008**

**Figure  
6**





NORTH CAROLINA DEPARTMENT OF TRANSPORTATION  
DIVISION OF HIGHWAYS  
PROJECT DEVELOPMENT AND ENVIRONMENTAL ANALYSIS BRANCH

**CONWAY ALTERNATIVES**  
NORTHAMPTON COUNTY  
TIP PROJECT R-2582/R-2584



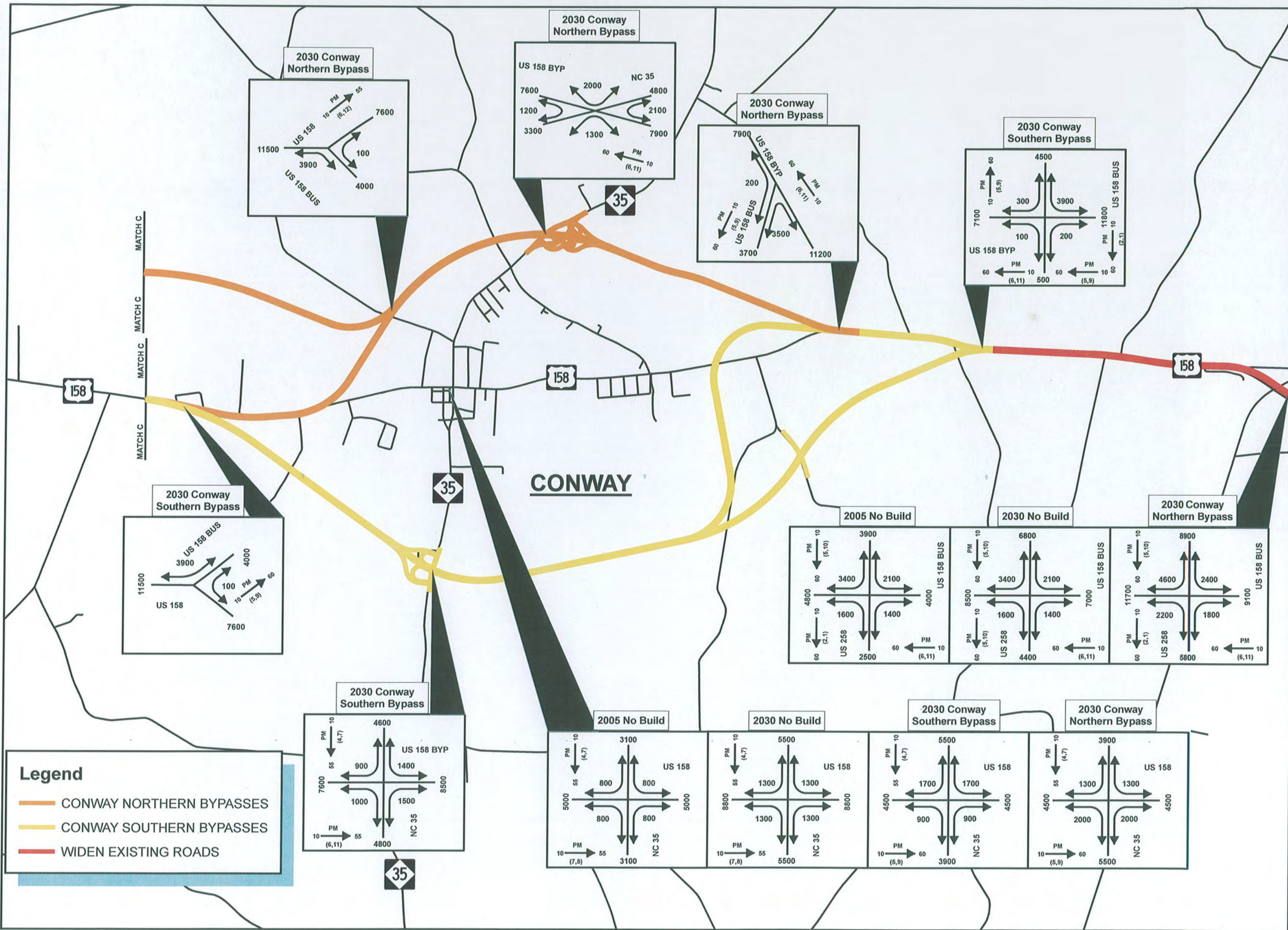
County: NORTHAMPTON

Div: 1 TIP#: R-2582/84

WBS: 34472.1.1

Date: MARCH 2008

**Figure 6**



**Legend**

- CONWAY NORTHERN BYPASSES
- CONWAY SOUTHERN BYPASSES
- WIDEN EXISTING ROADS