

US 70 HAVELOCK DESIGN PUBLIC MEETING MAP

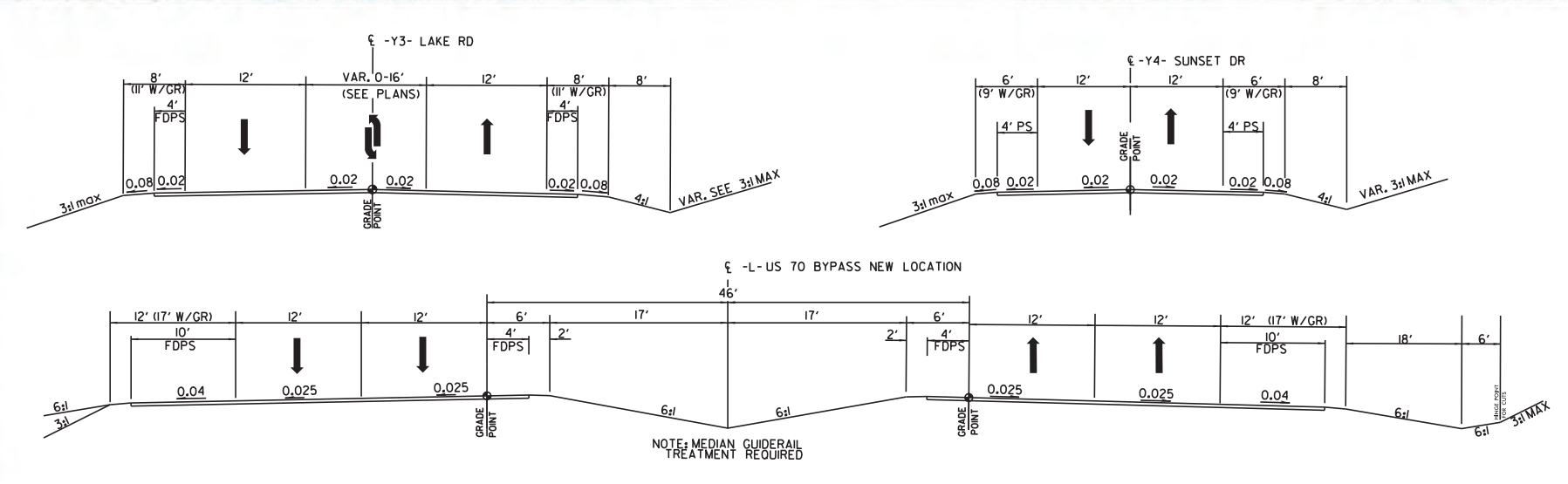
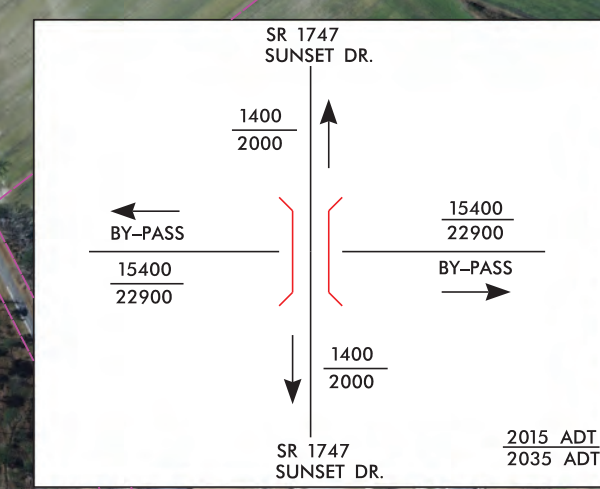
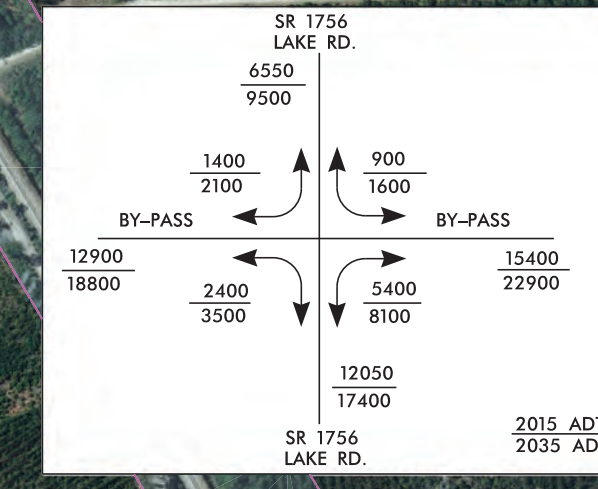


CRAVEN COUNTY

WBS #34360.1.2

F.A. #NH-70(49)

MAP 2 OF 3



PROPERTY OWNERS	
200	JEAN E. SANBORN
201	LYNN WILSON, et ux
202	ELLA FAY STEELE
203	ROBERT SAMUEL CLARK, et ux
204	MILTON RAY GRIFFIN
205	EDWARD J. DESTEFANO, et ux
206	WILLIAM LESLIE GRIFFIN
207	WILLIAM D. WANCK, et ux
208	MARGARET ELLEN JONES
209	DANIEL F. WALSH, IV, et ux

LEGEND	
	PROPOSED ROADWAY
	PROPOSED ROW
	PROPOSED CONTROLLED ACCESS
	EXISTING PROPERTY LINEROW
	EXISTING ROADWAY
	SLOPE STAKES - FILL
	SLOPE STAKES - TRANSITION
	SLOPE STAKES - CUT
	WETLAND BOUNDARY
	STREAMS/CREEKS
	STRUCTURES, BRIDGES, & CULVERTS
	PRESENT ADT
	FUTURE ADT
	CITY LIMITS
	COUNTY LIMITS
	EXISTING RAILROAD ROW
	ON-SITE DETOUR
	POWER TRANSMISSION LINE EASEMENT
	CONSTRUCTION EASEMENT

MATCHLINE SEE MAP 1

MATCHLINE SEE MAP 3

INCOMPLETE PLANS
DO NOT USE FOR CONSTRUCTION

ORTHOPHOTO DATE: 2012
DESIGN DATA
FUNCTIONAL CLASS = FREEWAY
DESIGN SPEED = 70 MPH
MAX SUPERELEVATION = 10%
**THIS IS A CONTROLLED ACCESS
PROJECT WITH PUBLIC ACCESS
BEING LIMITED TO INTERCHANGES**

INCOMPLETE PLANS
DO NOT USE FOR CONSTRUCTION

MAP DATE: 2/29/15