REVISED PRELIMINARY DESIGN (JUNE 2005)

PROJECT 34440.1.1 (R-2510)
F. A. PROJECT MAF-75-3(26)

BEAUFORT AND PITT COUNTIES

US 17 IMPROVEMENT, WASHINGTON BYPASS
FROM SOUTH OF SR 1127 (POSSUM TRACK ROAD)
TO NORTH OF SR 1418 (ROBERSON ROAD)

ROLL 2 OF 4

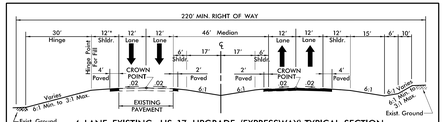

4–LANE EXISTING US 17 UPGRADE (EXPRESSWAY) TYPICAL SECTION

* 15' With Guardrail

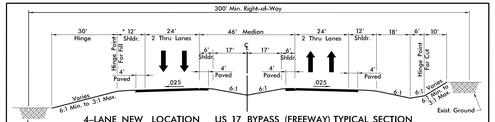

4–LANE NEW LOCATION US 17 BYPASS (FREEWAY) TYPICAL SECTION

* 15' With Guardrail

* PROPOSED PARTIAL CONTROL OF ACCESS NOTE

From Sta. 10+00 to Sta. 222+50 US 17 is partial controlled access. Partial Control of Access is defined as one access point per parcel. For properties with large road frontage (for example 2,000 feet or more) an additional access point may be considered. For properties that have alternative access (such as via a side road) access to US 17 may be eliminated.

PROPERTY OWNER NAMES	PROPERTY OWNER NAMES	PROPERTY OWNER NAMES
BULLOCK, WILLIAM EARL SR	WRIGHT, EDWIN C	GUTHRIE, WILLIE FREDERICK & SHELBY
BUSTLING, RUDOLPH, B	MUSE, LEROY J	TAYLOR, BILLY WAYNE
FRANCISCO, DAVID C TRSTEE OF THE	BOYD, JOHN L & BRENDA CURRIN J BOYD	BEAUFORT COUNTY BOARD OF EDUCATION
FRANCISCO, DAVID C TRSTEE OF THE	MOORE, JACKLYN RAMONA	SMITH, JAMES E
FRANCISCO, DAVID C TRSTEE OF THE	BOONE, JOHNNIE EARL & WILMA	CLARKE, IRA REED JR
H. MOORE, NETTIE RUTH	HILLS, WILLIAM EARL & JUANITA	MOORE, CLARENCE T & ANNA
BEAUFORT COUNTY	BILLY, JOSEPH ALTON & LUCILLE	HADDOCK, FRANKLIN ERNEST, & MURIEL
MOORE, TONY LEE JR &	THOMPSON, JESSE EARL & BRENDA	HADDOCK, MORLEY, JAMES H JR & JANICE B
CAMPBELL, LAWRENCE E &	PETERS, BENNY JOE JR	MORLEY, JAMES H JR & JANICE B
FRANCISCO, DAVID C TRSTEE OF THE	CRISP, LEON ROBERT	BUTTS, WILLIAM T & JANICE B
H. GRIFFIN, JOHN DEWITT & ALICE	STYLES, ALONZO & ALICE	MORLEY, JOHNNY & MICHELLE
STYLES, ALONZO & CATHERINE	WORLEY, MARY LOUISE JENKINS	BRYANT, EDDIE J
WRIGHT, EDWARD C & FRANCISCO, DAVID C	REDDICK, SHARON LEU	HALL, FRED B & MARY H
FRANCISCO, DAVID C TRSTEE OF THE	HILLS, JAMES REGINALD & DEMTRY M	ELLIS, MARGARET M &
FRANCISCO, DAVID C TRSTEE OF THE	CHAPMAN, LOUISE KEYS	GODFREY, BOBBY EVERETT JR
WRIGHT, EDWARD C & FRANCISCO, DAVID C	BEACH GROVE FWB CHURCH	DIXON, PATRIE MILLER
TRSTEE OF THE	WRIGHT, EDWARD C	CITY OF WASHINGTON
HOT SHOT	HOT SHOT	
BATTERTHWAITE, HELLIE J & FRANCISCO,	BROOKS, SAMUEL & JACQUELINE	
DAVID C TRSTEE OF THE	WHITE, SOPHIA	
RESPESS, ELLA LEE	BARON, ROBERT E SR, & REALEAH	
FRANCISCO, DAVID C TRSTEE OF THE	DAUGHTRY, WILLIAM D & EDLENE V	
HEWSTON, LAWSON ELLIS	DAUGHTRY, WILLIAM D	
FRANCISCO, DAVID TRSTEE OF THE	LANDLEY, EASTER BELL T	
CRAIG, CHRISTOP L, SR	WILLIAMSON, THELMA C	
CRAIG, LAUREL, B	LEVANDOSKI, ALEX J	
POTTER, OTTIS DR & FRANCES	ZITO, ANTHONY R	
DOWN EAST PROPERTIES, INC	SAWYER, LEE E	
BARRELL, BRITTON & HILL, ANN	LEWIS, JOHN DANIEL & LINDA	
CITY, BULLHEAD	TALLEY, JAMES & JONES	
CITY, BULLHEAD - WATER AND TELEGRAPH	TALLEY, DANNY D	
BONEY, DALY & PFEIFFER, CATHERINE	LEWIS, ELWOOD LYNDINE	
EDWARDS, ZENO & WINTON, LUCINDA	HILLIS, DONNIE L & WILMA D	
GORMAN, JACQUELINE & MICHAEL	EDWARDS, AMANDA J	
GENTRY, DENNIS & SHEPARD, CATHY	ALBRITTON, WILLIAM JOSEPH & GRAY V	
SPATAN CORPORATION	HARRIS, JEFFREY A & SANDRA S	
HILL, ROY	HARRIS, WILLIAM JOSEPH & GRAY V	
HILL, SAM O HEIRS	FOY, DONALD JR	
BRYANT, ROY O & EVELYN	BOYD, JAMES TODD & MARGARETTE	
SMITH, BOBBY & BETTY	WILLEY, RICHARD A & DORA	
SMITH, BOBBY	LEWIS, LINDA D & GUTHRIE, MARY JO	
TURNER, GEORGE & MARIA	BANKS, FLOYD W & LINDA S	
MAITE RESTAURANTS, INC	BANKS, WILLIAM RAY & SUE	
BUCK, ROBERT	BANKS, BETTY FRANCES	
BUCK, HAROLD	BANKS, GLENN	
BBC RESTAURANT GROUP II	BUCK, EDWARD LYNDINE	
ROBINSON, ANDREW	LEWIS, LARRY DEVONNE & JOSEPHINE	
GIBBS, JEFFERY & BARBARA	GORMAN, MICHAEL, C	
TOLSON, ELLIE	THOMAS, HETTIE B	
BANKS, SPIRIT PARTNERS CO, LLP	GORMAN, JOHN CURTIS	
BANKS, SUE & SHANNON	GORMAN, JOHN CURTIS	
BONEY, DALY & PFEIFFER, CATHERINE	MCDANIEL, DAVID NEIL	
TILTON, DONALDSON C	THOMPSON, JENNIFER E	
FRANCISCO, DAVID C TRSTEE OF THE	HILLS, JOSH & LINDA L	
GIBBS, CLIFTON EARL	HARDY, DONALD WAYNE & PATRICIA	
HOWARD, SYLVESTER	DUNHAM, WILFORD L & REBA	
HARRIS, FRANK D JR & MRS	WHITEHURST, JULIAN J & NANCY CAROLYN	
BERRY, LA RUE BAKER	WHITEHURST, WILLIE FREDERICK & SHELBY	
ODOMA, DIVINE HOLINESS CHURCH		

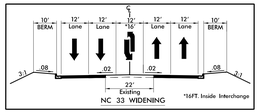

*16ft. Inside Interchange

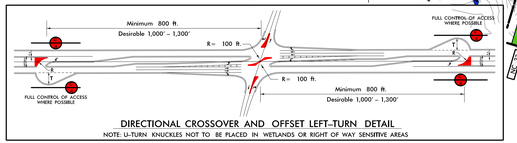

DIRECTIONAL CROSSOVER AND OFFSET LEFT-TURN DETAIL

NOTE: U-TURN KNUCKLES NOT TO BE PLACED IN WETLANDS OR RIGHT OF WAY SENSITIVE AREAS

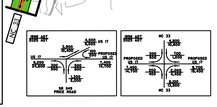

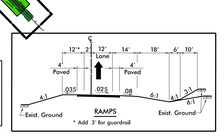

RAMPS

* Add 3' for guardrail

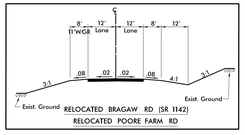

RELOCATED BRAGAW RD (SR 1142)

RELOCATED POORE FARM RD

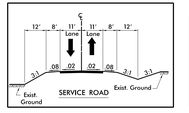

SERVICE ROAD

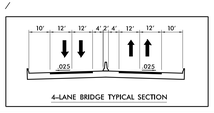

4–LANE BRIDGE TYPICAL SECTION

DESIGN DATA	
FUNCTIONAL CLASSIFICATION:	ARTERIAL
▽ DESIGN: EXPRESSWAY	60 MPH
▽ DESIGN: FREEWAY	70 MPH

LEGEND

- BUILDINGS
- EXISTING RIGHT OF WAY
- PROPOSED RIGHT OF WAY
- ALL EASEMENTS
- EXISTING ROADWAY
- EXISTING ROADWAY TO BE REMOVED
- EXISTING ROADWAY TO BE RESURFACED
- PROPOSED ROADWAY
- PROPOSED STRUCTURES, ISLAND, CURB AND GUTTER
- LAKES, RIVER, STREAMS AND PONDS
- WETLANDS
- CEMETERIES
- RAILROADS
- RAILROAD RIGHT OF WAY
- UTILITY EASEMENT RIGHT OF WAY
- ARCHAEOLOGICAL SITES
- PROPOSED CONTROL OF ACCESS
- * PROPOSED PARTIAL CONTROL OF ACCESS
- 1998 PRESENT ADT
- 2025 FUTURE ADT
- PROPERTY LINES
- HISTORIC PROPERTY BOUNDARY
- CITY LIMITS
- CORRIDOR BOUNDARY
- PROPOSED TRAFFIC SIGNALS

REVISED PRELIMINARY DESIGN (JUNE 2005)
BEAUFORT AND PITT COUNTIES
PROJECT 34440.1.1 (R-2510)
F.A. PROJECT MAF-75-3(26)
ROLL 2 OF 4

REVISED PRELIMINARY DESIGN (JUNE 2005)
BEAUFORT AND PITT COUNTIES
PROJECT 34440.1.1 (R-2510)
F.A. PROJECT MAF-75-3(26)
ROLL 2 OF 4