File Edit View Window Help

1 / 1 30.5% Sign Comment

Right Click on left side bar to open tool drop down list
click on Model Tree to add this symbol

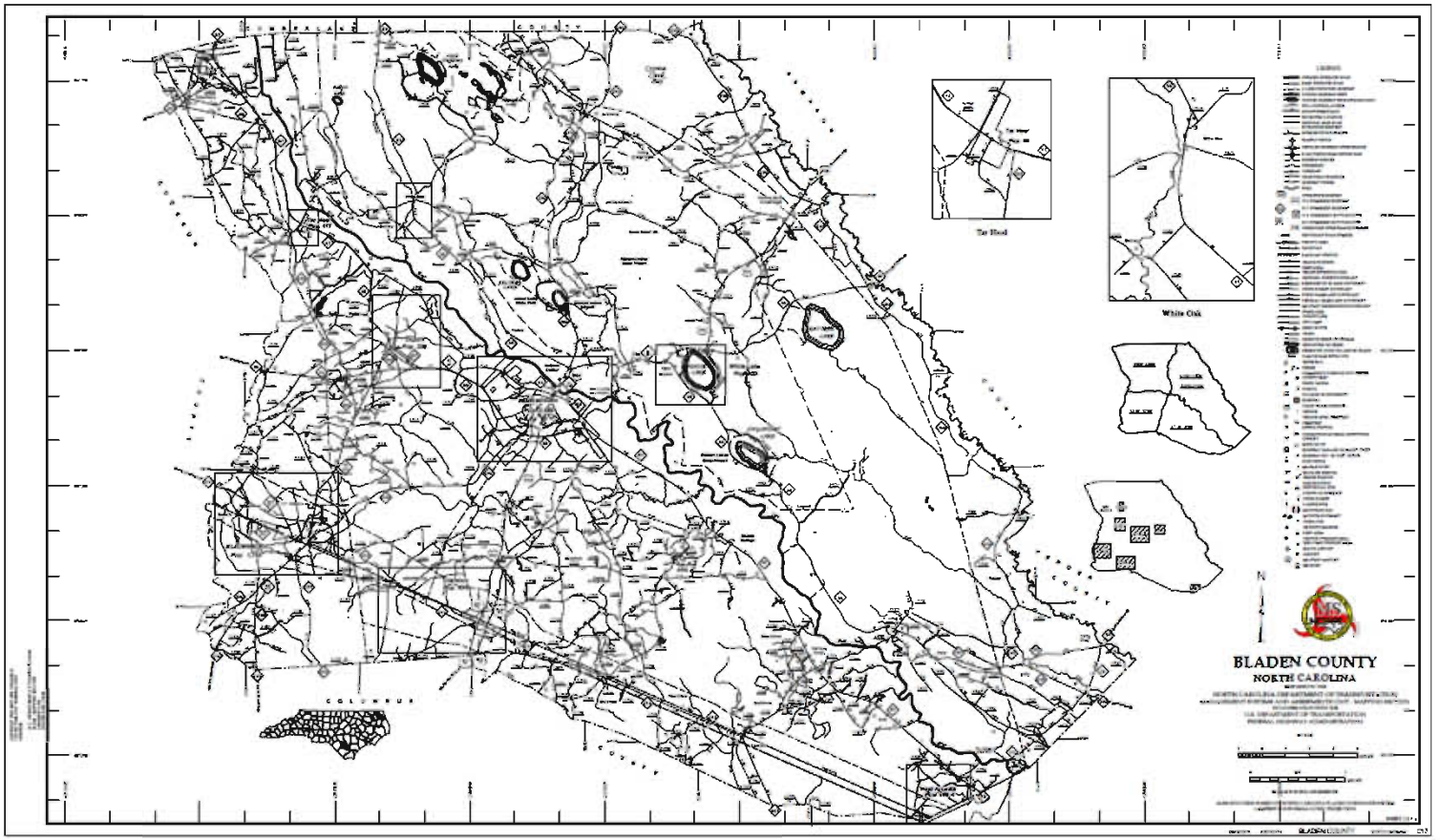


36.00 x 18.00 in

Bladen_CountyMap_Sheet1_Final.pdf Date modified: 9/18/2013 4:16 PM Date created: 9/18/2013 4:15 PM

Bladen_CountyMap_Sheet1_Final.pdf - Adobe Reader

File Edit View Window Help

1 / 1 30.5% Sign Comment

Model Tree

Click on Model Tree
Data layers will be displayed here

- Other 7
- Tar Heel
- White Oak
- Other 4
- Other 3
- SR Key
- Inset Key
- County Key
- Other 2
- Base Map
- Other

Options

<No 3D Model Selected>

| Property | Value |
|---|---|

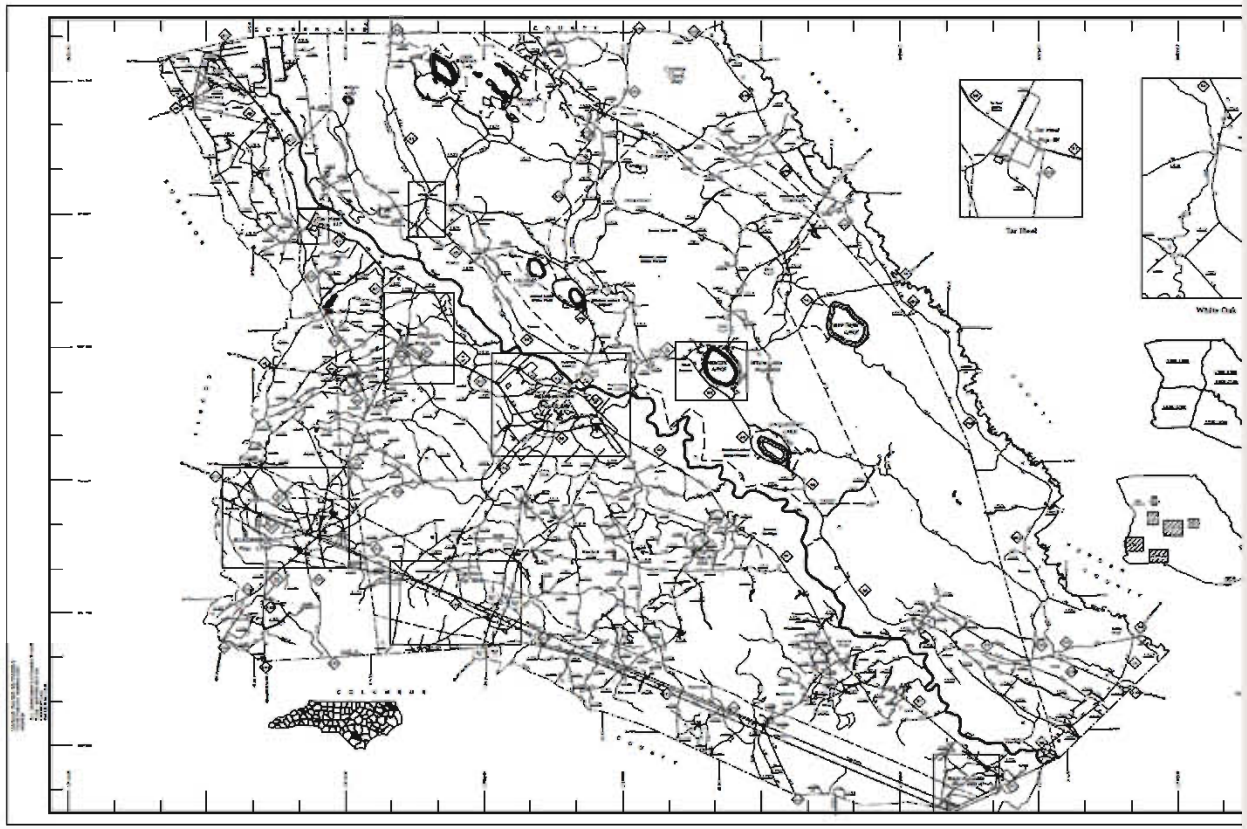

36.00 x 18.00 in

Bladen_CountyMap_Sheet1_Final.pdf - Adobe Reader

File Edit View Window Help

1 / 1 30.5% Sign Comment

Model Tree

- Inset Key
- County Key
- Other 2
- Base Map
  - Anno - Main Map
  - Points
  - Transportation
    - Inset RoadChar (External)
    - Full Access Control (External)
    - RoadChar (External)
      - NC-11
      - NC-20
      - NC-41
      - NC-41
      - NC-41
      - NC-41

Options

<No 3D Model Selected>

| Property | Value |
|---|---|
| OBJECTID | 93 |
| RTE_1_CLSS_CD | NC Route |
| RTE_1_NBR | 11 |
| RTE_1_PRIM_CD | Normal |
| RTE_1_DDIR_CD | Inventory |
| RTE_SUBCTGV_CD | 2-Lane Undivided |
| ONEWAY_DIR_FLG | Both directions |
| STREET_NAME | NC-11 |
| MAINT_CNTY_CD | Bladen |
| LOC_1_CNTY_CD | Bladen |
| LOC_2_CNTY_CD | NA |
| Rte_Id | 3000001108 |
| ACS_CNTRL_TYP_... | <Null> |
| TWN_CD | <Null> |
| MS_Symbology | Hard Surfaced |
| MapPrdct | County Map |
| SUM_MP_Length | 7.05 |
| Editor | <Null> |
| EditDate | <Null> |
| Shape_Length | 37211.94043 |

Click on Base Map
Next click on Transportation
Next click on RoadChar (External)
All the Primary and Secondary routes within the county are listed here
Next click on NC11 the section is also highlighted in red on the map

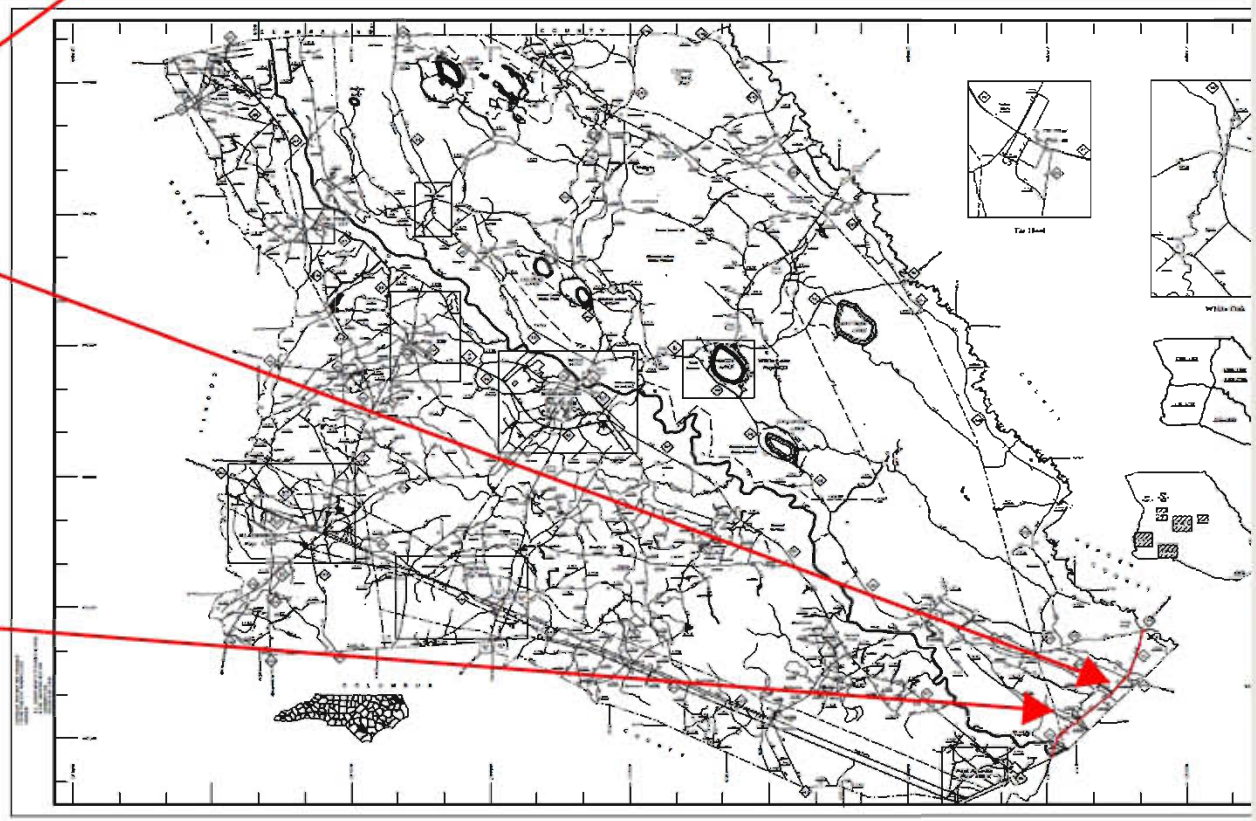

Displayed here is the Road Characteristics data base information for this section of NC 11

36.00 x 18.00 in

Oct OPs meeting.docx Title: Add a title Size: 315 KB Tags: Add a tag Content status: Add text Pages: 3
Microsoft Word Document Authors: Norris, Terry W Date modified: 9/26/2013 3:14 PM Categories: Add a category Content type: Add text

Bladen_CountyMap_Sheet1_Final.pdf - Adobe Reader

File Edit View Window Help

1 / 1 138% Sign Comment

Model Tree

- SR Key
- Inset Key
- County Key
- Other 2
- Base Map
  - Anno - Main Map
  - Points
  - Transportation
    - Inset RoadChar (External)
    - Full Access Control (External)
    - RoadChar (External)
      - NC-11
      - NC-20
      - NC-41
      - NC-41
      - NC-41

Options

<No 3D Model Selected>

| Property | Value |
|---|---|
| OBJECTID | 93 |
| RTE_1_CLSS_CD | NC Route |
| RTE_1_NBR | 11 |
| RTE_1_PRIM_CD | Normal |
| RTE_1_DDIR_CD | Inventory |
| RTE_SUBCTGY_CD | 2-Lane Undivided |
| ONEWAY_DIR_FLG | Both directions |
| STREET_NAME | NC-11 |
| MAINT_CNTY_CD | Bladen |
| LOC_1_CNTY_CD | Bladen |
| LOC_2_CNTY_CD | NA |
| Rte_Id | 3000001108 |
| ACS_CNTRL_TYP_... | <Null> |
| TWN_CD | <Null> |
| MS_Symbology | Hard Surfaced |
| MapPrdct | County Map |
| SUM_MP_Length | 7.05 |
| Editor | <Null> |
| EditDate | <Null> |
| Shape_Length | 37211.94043 |

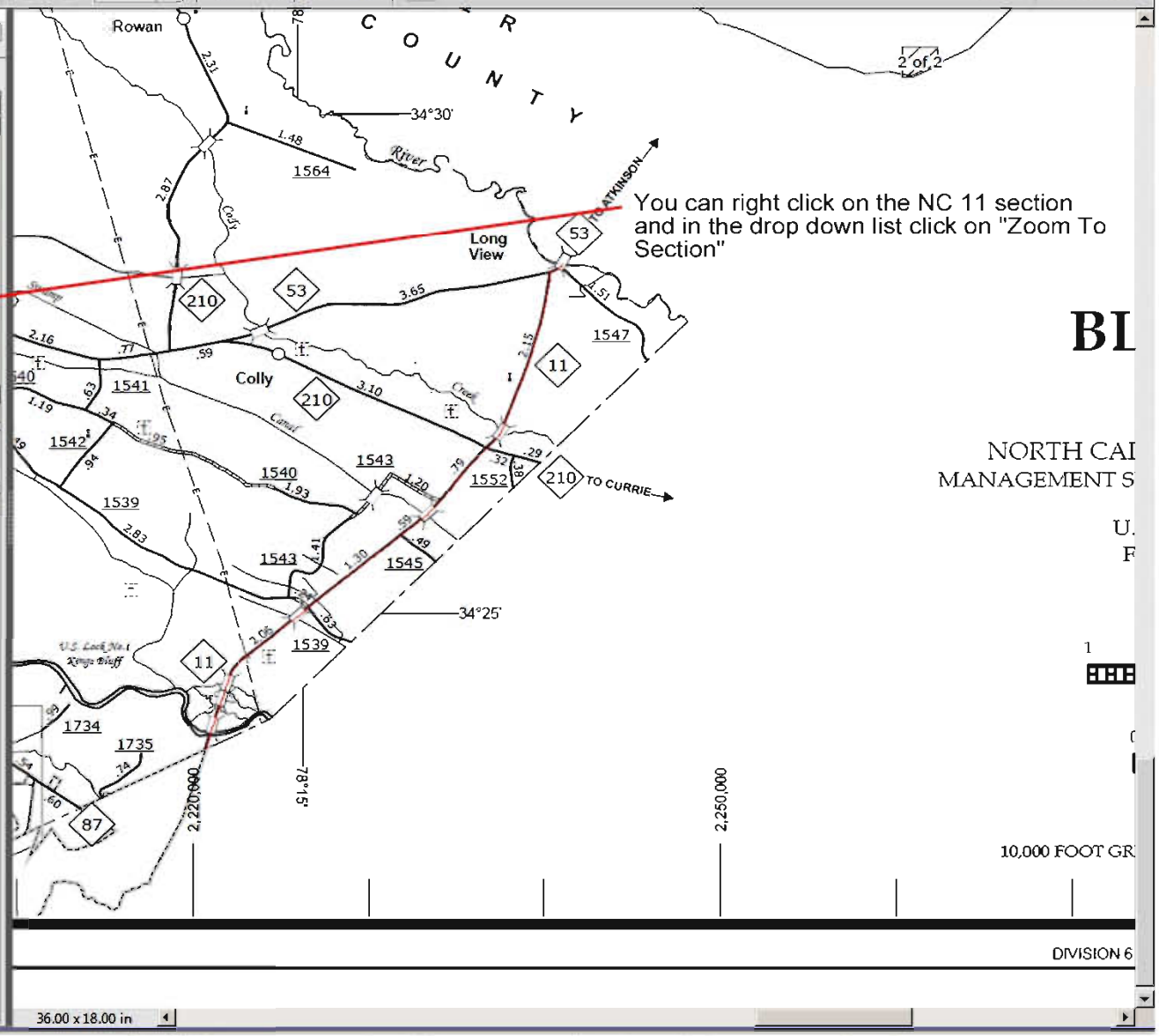


You can right click on the NC 11 section and in the drop down list click on "Zoom To Section"

36.00 x 18.00 in

Oct OPs meeting.docx Title: Add a title Size: 315 KB Tags: Add a tag Content status: Add text Pages: 3

Microsoft Word Document Authors: Norris, Terry W Date modified: 9/26/2013 3:14 PM Categories: Add a category Content type: Add text

Bladen_CountyMap_Sheet1_Final.pdf - Adobe Reader

File Edit View Window Help

1 / 1 30.5% Sign Comment

Scroll down the list to SR 1723 you will see two sections. The first record highlights the section. Looking at data base the section paved.

Model Tree

- SR-1714
- SR-1714
- SR-1715
- SR-1716
- SR-1717
- SR-1718
- SR-1718
- SR-1719
- SR-1720
- SR-1721
- SR-1721
- SR-1723
- SR-1723
- SR-1724
- SR-1725
- SR-1725

Options

| Property | Value |
|---|---|
| OBJECTID | 2962 |
| RTE_1_CLSS_CD | Secondary Road |
| RTE_1_NBR | 1723 |
| RTE_1_PRIM_CD | Normal |
| RTE_1_DDIR_CD | Inventory |
| RTE_SUBCTGY_CD | 2-Lane Undivided |
| ONEWAY_DIR_FLG | Both directions |
| STREET_NAME | SR-1723 |
| MAINT_CNTY_CD | Bladen |
| LOC_1_CNTY_CD | Bladen |
| LOC_2_CNTY_CD | NA |
| Rte_Id | 4000172308 |
| ACS_CNTRL_TYP_... | <Null> |
| TWN_CD | <Null> |
| MS_Symbology | Hard Surfaced |
| MapPrdct | County Map |
| SUM_MP_Length | 1.2 |
| Editor | <Null> |
| EditDate | <Null> |
| Shape_Length | 6327.932759 |

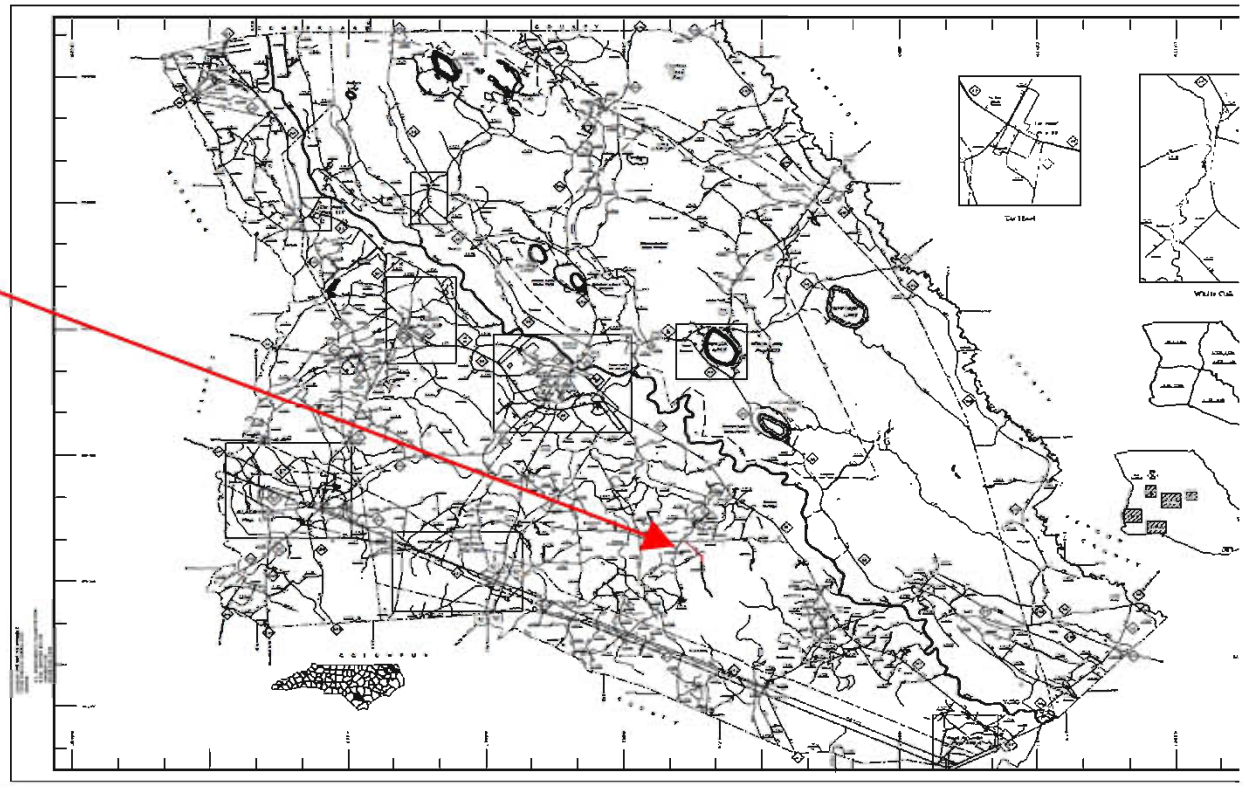

36.00 x 18.00 in

Oct OPs meeting.docx Title: Add a title Size: 315 KB Tags: Add a tag Content status: Add text Pages: 3

Microsoft Word Document Authors: Norris, Terry W Date modified: 9/26/2013 3:14 PM Categories: Add a category Content type: Add text

Bladen_CountyMap_Sheet1_Final.pdf - Adobe Reader

File Edit View Window Help

1 / 1 30.5% Sign Comment

Model Tree

SR-1714
SR-1714
SR-1715
SR-1716
SR-1717
SR-1718
SR-1718
SR-1719
SR-1720
SR-1721
SR-1721
SR-1723
SR-1723
SR-1724
SR-1725
SR-1725

Options

<No 3D Model Selected>

| Property | Value |
|---|---|
| OBJECTID | 2963 |
| RTE_1_CLSS_CD | Secondary Road |
| RTE_1_NBR | 1723 |
| RTE_1_PRIM_CD | Normal |
| RTE_1_DDIR_CD | Inventory |
| RTE_SUBCTGY_CD | 2-Lane Undivided |
| ONEWAY_DIR_FLG | Both directions |
| STREET_NAME | SR-1723 |
| MAINT_CNTY_CD | Bladen |
| LOC_1_CNTY_CD | Bladen |
| LOC_2_CNTY_CD | NA |
| Rte_Id | 4000172308 |
| ACS_CNTRL_TYP_... | <Null> |
| TWN_CD | <Null> |
| MS_Symbology | Unpaved |
| MapPrdct | County Map |
| SUM_MP_Length | 1.72 |
| Editor | <Null> |
| EditDate | <Null> |
| Shape_Length | 9070.02692 |

Clicking on the second record for SR 1723 highlights the section. Looking at data base this section is unpaved.

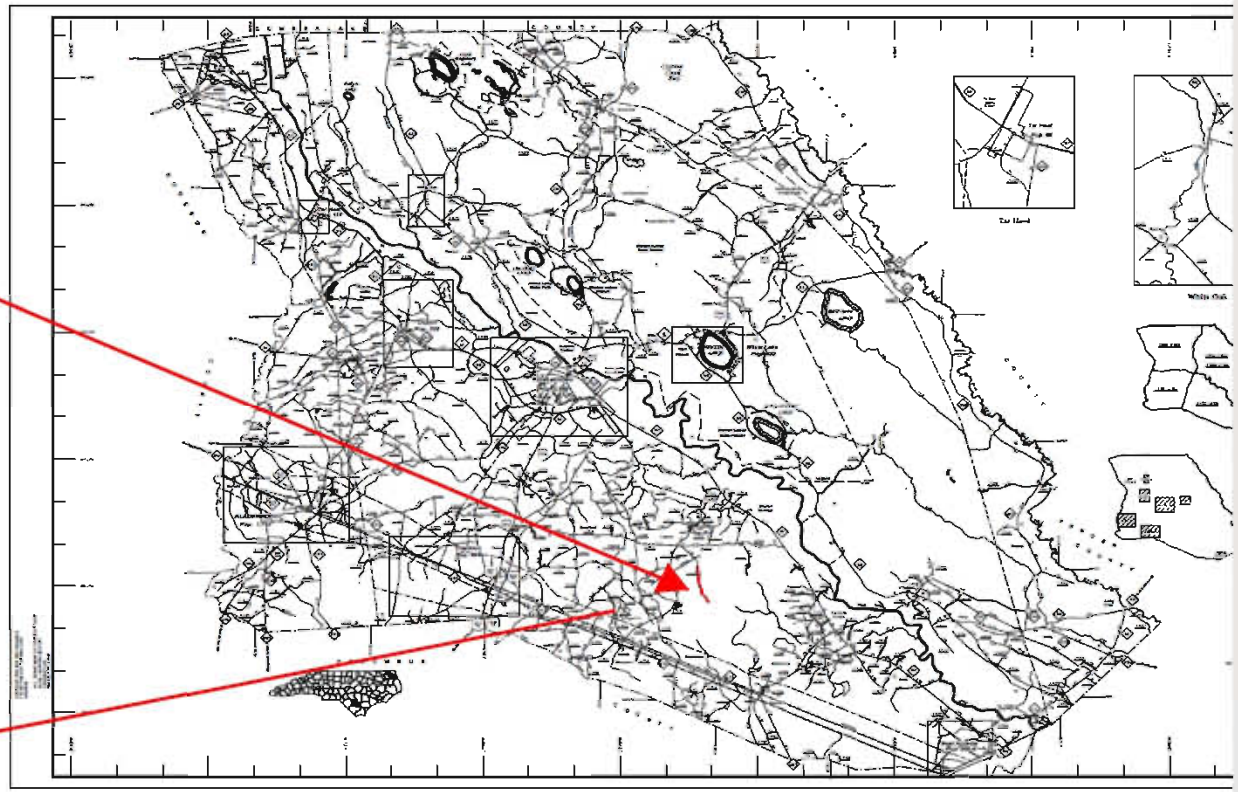

36.00 x 18.00 in

Oct OPs meeting.docx Title: Add a title Size: 315 KB Tags: Add a tag Content status: Add text Pages: 3
Microsoft Word Document Authors: Norris, Terry W Date modified: 9/26/2013 3:14 PM Categories: Add a category Content type: Add text

Bladen_CountyMap_Sheet1_Final.pdf - Adobe Reader

File Edit View Window Help

1 / 1 23% Sign Comment

Model Tree

- Other 3
- SR Key
- Inset Key
- County Key
- Other 2
- Base Map
  - Anno - Main Map
  - Points
    - Inset Bridges (External)
    - Bridges (External)
      - 080002
      - 080003
      - 080005
      - 080008
      - 080010
      - 080011

Options

<No 3D Model Selected>

| Property | Value |
|---|---|
| OBJECTID | 3 |
| BRDG_NBR | 080003 |
| FTR_INTRSC | BROWNS CREEK |
| F_CARRIED | US701 |
| BRDG_TYP_N | BRIDGE |
| COUNTY | BLADEN |
| ROUTE | 20000701 |
| TIER | REGIONAL |
| RD_ANGLE | 71.14 |
| STR_ANGLE | 71.14 |
| RTE_ID | 2000070108 |
| X_COORD | 2115633.29933 |
| Y_COORD | 312896.416396 |
| LONG_DD | -78.615706 |
| LAT_DD | 34.609112 |
| BSIP_BRDG_ | 0090003 |
| DIVISION | 6 |
| FUNC_CLASS | Minor Arterial, Rural |
| STRUCT_DEF | N |
| FUNC_OBSOL | FO |
| SUFFRATING | 39.23 |
| DEF_NETWRK | 0 |

Click on Points
Click on Bridges (External)
Click on Bridge 080003

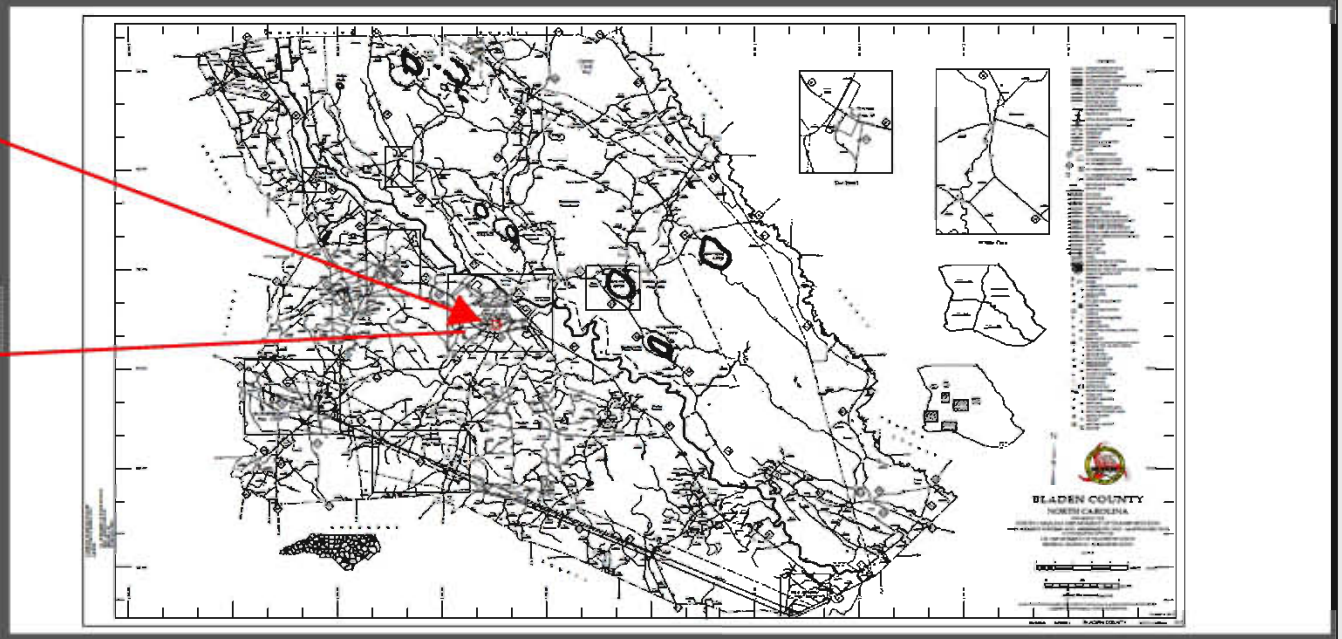


Oct OPs meeting.docx Title: Add a title Size: 315 KB Tags: Add a tag Content status: Add text Pages: 3
Microsoft Word Document Authors: Norris, Terry W Date modified: 9/26/2013 3:14 PM Categories: Add a category Content type: Add text

Bladen_CountyMap_Sheet1_Final.pdf - Adobe Reader

File Edit View Window Help

1 / 1 300% Sign Comment

Model Tree

- Other 3
- SR Key
- Inset Key
- County Key
- Other 2
- Base Map
  - Anno - Main Map
  - Points
    - Inset Bridges (External)
    - Bridges (External)
      - 080002
      - 080003
      - 080005
      - 080008
      - 080010
      - 080011

Options

<No 3D Model Selected>

| Property | Value |
|---|---|
| OBJECTID | 3 |
| BRDG_NBR | 080003 |
| FTR_INTRSC | BROWNS CREEK |
| F_CARRIED | US701 |
| BRDG_TYP_N | BRIDGE |
| COUNTY | BLADEN |
| ROUTE | 20000701 |
| TIER | REGIONAL |
| RD_ANGLE | 71.14 |
| STR_ANGLE | 71.14 |
| RTE_ID | 2000070108 |
| X_COORD | 2115633.29933 |
| Y_COORD | 312896.416396 |
| LONG_DD | -78.615706 |
| LAT_DD | 34.609112 |
| BSIP_BRDG_ | 0090003 |
| DIVISION | 6 |
| FUNC_CLASS | Minor Arterial, Rural |
| STRUCT_DEF | N |
| FUNC_OBSOL | FO |
| SUFFRATING | 39.23 |
| DEF_NETWRK | 0 |

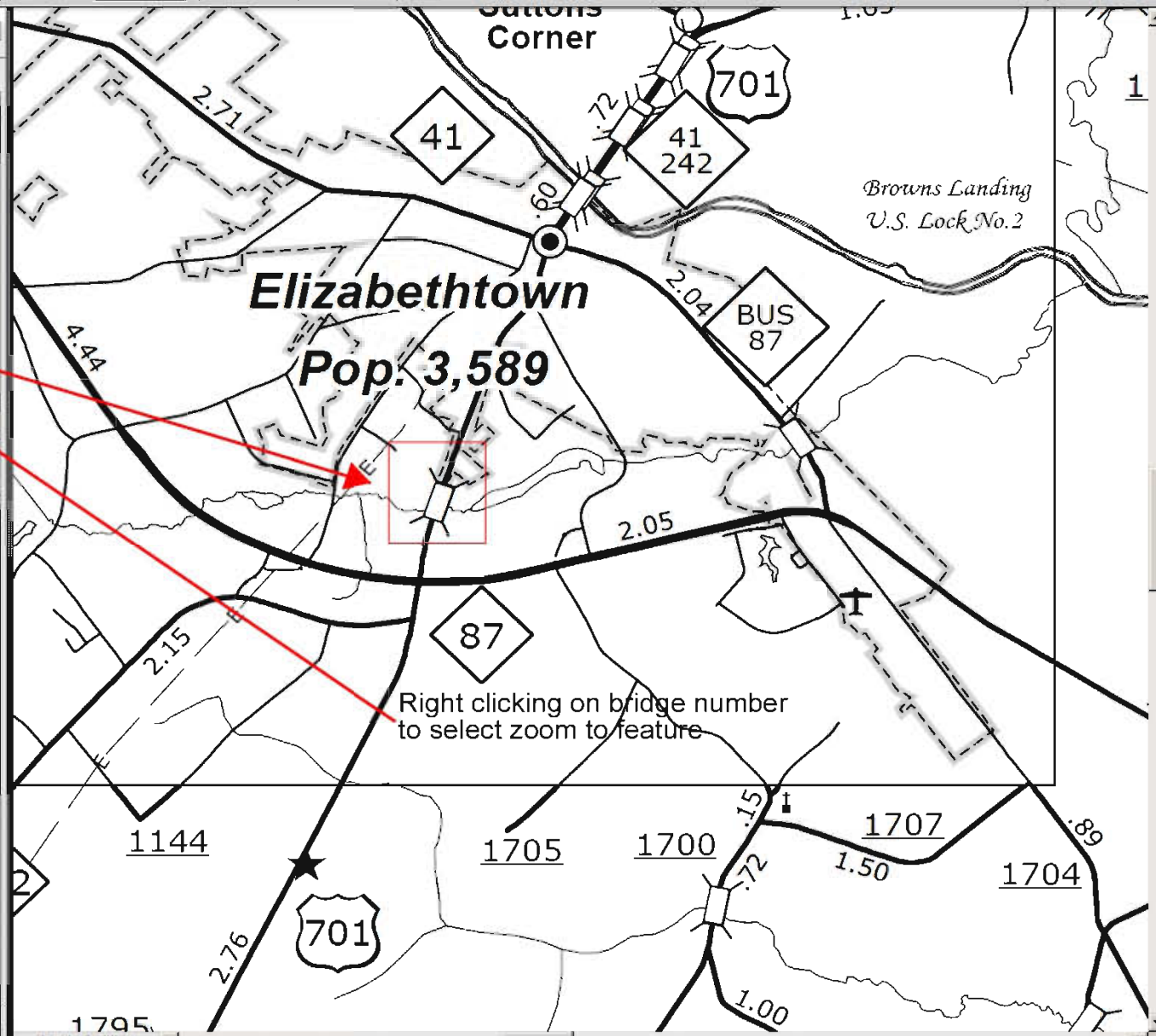


36.00 x 18.00 in

Oct OPs meeting.docx Title: Add a title Size: 315 KB Tags: Add a tag Content status: Add text Pages: 3

Microsoft Word Document Authors: Norris, Terry W Date modified: 9/26/2013 3:14 PM Categories: Add a category Content type: Add text