



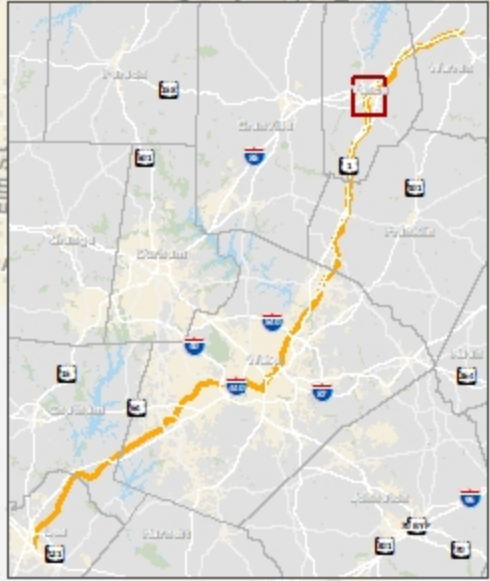


City of Henderson

-  S-Line Route
-  Study Area
-  Building Footprints
-  City Boundaries



H:\2023\3371 - RCDD\01 2020 Integrated Visibility\06 UC\001 - 3 June 2020\44\VeriMap\03\000_VerMap.mxd Date: 2/13/2022