



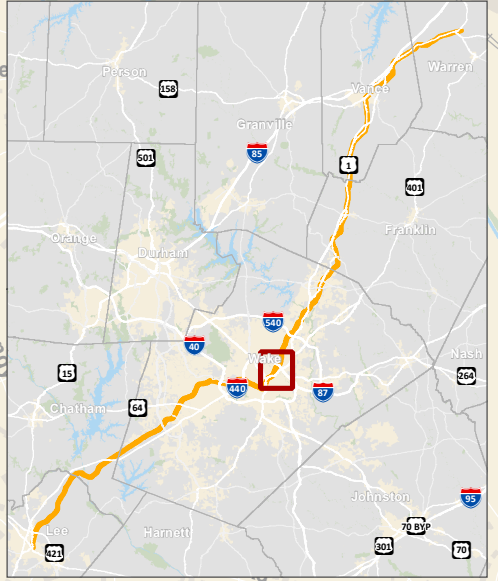


City of Raleigh



-  S-Line Route
-  Study Area
-  Building Footprints
-  City Boundaries



H:\25125771 - NCDOT\2020 Integrated Mobility Div LSC\001 - S-Line\TOD\gis\mxd\Station_Avgo_Reports\Map_Documents\4/27/2022