DESIGN PUBLIC MEETING MAP

STIP NO. U-6034 WBS NO. 46968.1.1

CALDWELL COUNTY

US 321 ALT FROM
SR 1109 (PINEWOOD ROAD)
TO SR 1106 (DUKE STREET)

FEBRUARY 28, 2019

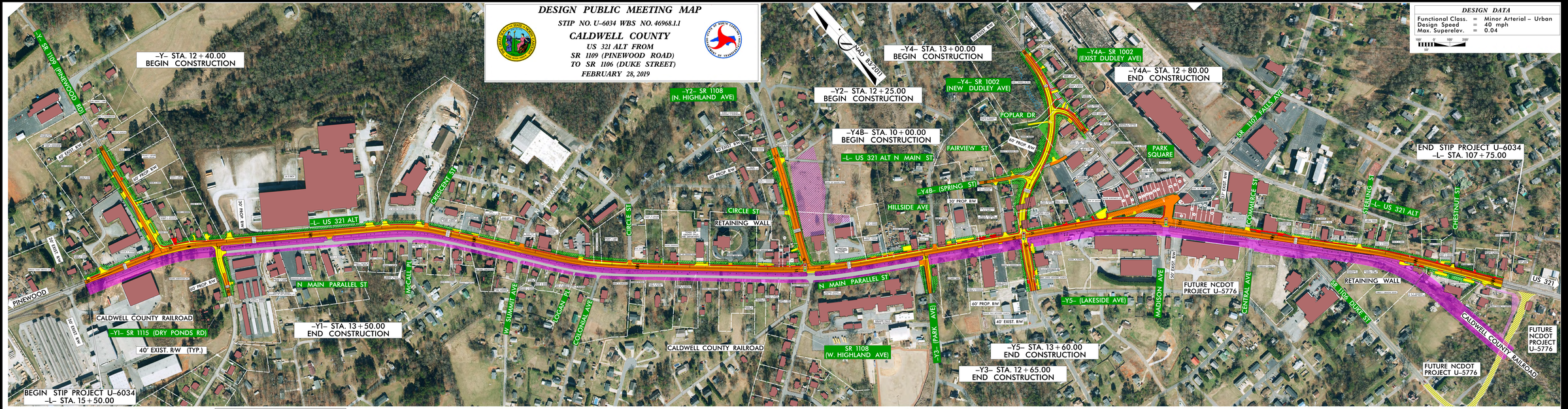

DESIGN DATA

Functional Class.	=	Minor Arterial – Urban
Design Speed	=	40 mph
Max. Superelev.	=	0.04

100' 0' 100'
50'

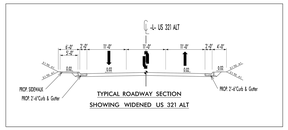

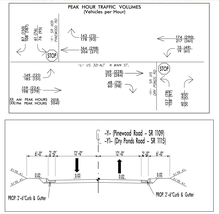

LEGEND

- BUILDINGS
- EXISTING RIGHT OF WAY
- PROPOSED RIGHT OF WAY
- PROPOSED EASEMENTS (DRAINAGE, CONSTRUCTION, UTILITY)
- EXISTING ROADWAY
- EXISTING ROADWAY TO BE REMOVED
- EXISTING ROADWAY TO BE RESURFACED
- PROPOSED ROADWAY
- PROPOSED FUTURE PROJECT
- PROPOSED CURB AND GUTTER, CONCRETE DRIVEWAY, CONCRETE MEDIAN/ISLANDS, CURB, AND RETAINING WALL
- RAILROAD RIGHT OF WAY
- EXISTING UTILITY EASEMENT
- CEMETERIES
- EXISTING TRAFFIC SIGNAL
- WETLAND LIMITS BOUNDARY
- PROPERTY LINES

1 PENNY MULLEN	13 JOSEPH S. ERBY
2 MICHAEL W. HAYCOX & DEBORAH L. HAYCOX	14 WILLIAM P. BRITTAIN & VANESSA BRITTAIN
3 PC PINNACLES, LLC	15 PAUL BRITTAIN
4 M-SON ENTERPRISES, LLC	16 TIMOTHY A. HENDRIX & PATRICIA A. HENDRIX
5 RODY D. OBERWALL & LUCY F. OBERWALL	17 ULTIMATE ATHLETIC, LLC
6 WAYNE A. AUSTIN & MELISSA C. AUSTIN	18 ART IN MOTION OF NC, LLC
7 TERESA M. STARNES	19 ADRIAN S. BROWN
8 RICKY L. BYRD & MARTHA BYRD	20 LORIE A. KNAPSO
9 JOSEPH S. ERBY	21 CLARENCE D. LINGLE
10 GRANITE FALLS CHURCH OF CHRIST	22 H & K HOLDINGS OF GRANITE FALLS, LLC
11 H & K HOLDINGS OF GRANITE FALLS, LLC	23 ROGER D. WILLIAMS
12 CALDWELL COUNTY	

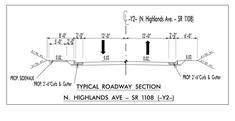

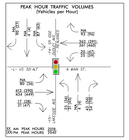

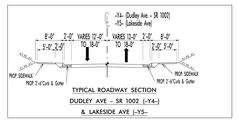

LEGEND

- BUILDINGS
- EXISTING RIGHT OF WAY
- PROPOSED RIGHT OF WAY
- PROPOSED EASEMENTS (DRAINAGE, CONSTRUCTION, UTILITY)
- EXISTING ROADWAY
- EXISTING ROADWAY TO BE REMOVED
- EXISTING ROADWAY TO BE RESURFACED
- PROPOSED ROADWAY
- PROPOSED FUTURE PROJECT
- PROPOSED CURB AND GUTTER, CONCRETE DRIVEWAY, CONCRETE MEDIAN/ISLANDS, CURB, AND RETAINING WALL
- RAILROAD RIGHT OF WAY
- EXISTING UTILITY EASEMENT
- CEMETERIES
- EXISTING TRAFFIC SIGNAL
- WETLAND LIMITS BOUNDARY
- PROPERTY LINES

AERIAL DATA SOURCE:
NC ONE MAP, 2018

PRELIMINARY PLANS
DO NOT USE FOR CONSTRUCTION

INCOMPLETE PLANS
DO NOT USE FOR R/W ACQUISITION

UTILITY INFORMATION:
TO PROVIDE GREATER VISUAL CLARITY, EXISTING AND PROPOSED UTILITIES ARE NOT SHOWN ON THESE MAPS. THE LOCATIONS OF ALL EXISTING AND POTENTIAL UTILITY EASEMENTS, THE DESIGN SHOWN ON THESE MAPS, INCLUDING UTILITY EASEMENTS, ARE PRELIMINARY AND ARE SUBJECT TO CHANGE.

IMPACTS AND DRIVEWAY TIES
THE RIGHT OF WAY AND EASEMENT IMPACTS SHOWN ON THIS HEARING MAP ARE BASED ON PRELIMINARY DESIGN AND PRELIMINARY GROUND SURVEYS. DURING THE FINAL DESIGN STAGE, DESIGNERS WILL ATTEMPT TO MINIMIZE IMPACTS WHERE FEASIBLE AND PRUDENT. ADDITIONAL RIGHT OF WAY AND EASEMENTS WILL ALSO BE OBTAINED DURING FINAL DESIGN USING FINAL SURVEYS.

SIDEWALK NOTE
SIDEWALKS SHOWN ARE PRELIMINARY AND SUBJECT TO A COST SHARE AGREEMENT WITH THE TOWN OF GRANITE FALLS.