DESIGN PUBLIC MEETING MAP

WBS PROJECT 48446.1.1 (B-6050)

JOHNSTON COUNTY

REPLACE BRIDGE NO. 109 ON
SR 2137 (PITTMAN ROAD) OVER I-95
(ALTERNATE 2)

SEPTEMBER 29, 2022

DESIGN DATA
Functional Class. = Interstate
Design-Hourly Vol. = 70 mph
Max. Superelev. = 0.08

50' (ENGLISH)

PRELIMINARY PLANS
DO NOT USE FOR CONSTRUCTION

INCOMPLETE PLANS
DO NOT USE FOR CONSTRUCTION

NAD 83 NAD 2011

AERIAL DATE: 2021
SOURCE: NC ONE MAP

TYPICAL SECTION ROUNDABOUTS

TRAFFIC DIAGRAM

TRAFFIC DIAGRAM

TRAFFIC DIAGRAM

NOTE:
FULL CONTROL OF ACCESS IS DEFINED AS A CONNECTION TO A FACILITY PROVIDED ONLY VIA RAMPS AT INTERCHANGES. ALL CROSS-STREETS ARE GRADE-SEPARATED. NO PRIVATE DRIVEWAY CONNECTIONS ARE ALLOWED.

UTILITY INFORMATION:
TO PROVIDE GREATER VISUAL CLARITY, EXISTING AND PROPOSED UTILITIES ARE NOT SHOWN ON THESE MAPS OR ON OTHER DISPLAYS. THE UTILITY INFORMATION SHOWN ON THE MAPS IS BASED ON THE BEST INFORMATION AVAILABLE. ALL PROPOSED UTILITY EASEMENTS, THE DESIGNS SHOWN ON THESE MAPS, INCLUDING UTILITY EASEMENTS, ARE PRELIMINARY AND ARE SUBJECT TO CHANGE.

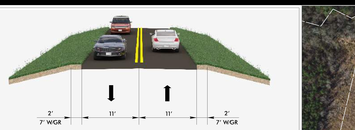

TYPICAL SECTION -Y- LINES

LEGEND

- BUILDINGS
- EXISTING RIGHT OF WAY
- PROPOSED RIGHT OF WAY
- PROPOSED EASEMENTS (DRAINAGE, CONSTRUCTION, AND UTILITY)
- EXISTING ROADWAY
- EXISTING ROADWAY TO BE REMOVED
- EXISTING ROADWAY TO BE RESURFACED
- PROPOSED ROADWAY
- PROPOSED STRUCTURES, ISLAND, CURB AND GUTTER
- EXISTING STRUCTURES, ISLAND, CURB AND GUTTER TO BE RETAINED
- EXISTING STRUCTURES, ISLAND, CURB AND GUTTER TO BE REMOVED
- LAKES, RIVER, STREAMS AND PONDS
- CEMETERIES
- PROPOSED CONTROL OF ACCESS
- EXISTING CONTROL OF ACCESS
- PRESENT ADT / FUTURE ADT
- PROPERTY LINES
- WLB WETLAND LIMITS BOUNDARY

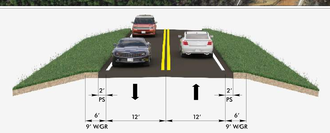

TYPICAL SECTION -Y2-

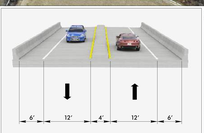

TYPICAL SECTION -Y2- BRIDGE

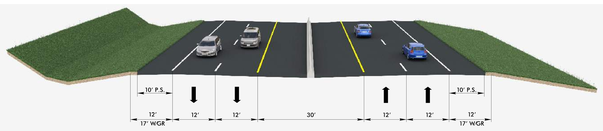

TYPICAL SECTION I-95

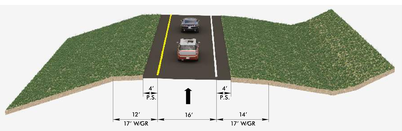

TYPICAL SECTION RAMPS

DESIGN PUBLIC MEETING MAP
WBS PROJECT 48446.1.1 (B-6050)
JOHNSTON COUNTY
REPLACE BRIDGE NO. 109 ON
SR 2137 (PITTMAN ROAD) OVER I-95
(ALTERNATE 2)
SEPTEMBER 29, 2022

DESIGN PUBLIC MEETING MAP
WBS PROJECT 48446.1.1 (B-6050)
JOHNSTON COUNTY
REPLACE BRIDGE NO. 109 ON
SR 2137 (PITTMAN ROAD) OVER I-95
(ALTERNATE 2)
SEPTEMBER 29, 2022