LEGEND

- BUILDINGS
- EXISTING RIGHT OF WAY
- PROPOSED RIGHT OF WAY
- PROPOSED EASEMENTS (DRAINAGE, CONSTRUCTION, AND UTILITY)
- EXISTING ROADWAY
- EXISTING ROADWAY TO BE REMOVED
- EXISTING ROADWAY TO BE RESURFACED
- PROPOSED ROADWAY
- PROPOSED STRUCTURES, ISLAND, CURB AND GUTTER
- EXISTING STRUCTURES, ISLAND, CURB AND GUTTER TO BE RETAINED
- EXISTING STRUCTURES, ISLAND, CURB AND GUTTER TO BE REMOVED
- LAKES, RIVER, STREAMS AND PONDS
- CEMETERIES
- PRESENT ADT / FUTURE ADT
- PROPERTY LINES
- WLB — WETLAND LIMITS BOUNDARY
- SB — STREAM BUFFER ZONE

PRELIMINARY PLANS DO NOT USE FOR CONSTRUCTION	* SUBJECT TO CHANGE
INCOMPLETE PLANS DO NOT USE FOR R/W ACQUISITION	* NO UTILITIES SHOWN

NAD 83

50' 0' 50' 100'
25'
(ENGLISH)

DESIGN DATA

Functional Class. = Major Collector
Design Speed = 50 mph
Max. Superelev. = 0.06

UTILITY INFORMATION

LIMITS OF CONSTRUCTION AND THEIR IMPACTS SHOWN ON THIS HEARING MAP ARE BASED OFF OF PRELIMINARY DESIGNS AND PRELIMINARY GROUND SURVEYS. DURING THE FINAL DESIGN STAGE, DESIGNERS WILL ATTEMPT TO MINIMIZE IMPACTS WHERE FEASIBLE USING FINAL GROUND SURVEYS. DRIVEWAY LOCATIONS WILL ALSO BE DETERMINED DURING FINAL DESIGN USING FINAL SURVEYS.

DESIGN PUBLIC MEETING MAP

PROJECT 67040.1.1 (BR–0040)
F. A. PROJECT N/A

POLK COUNTY

REPLACE BRIDGE NO. 37 ON NC 9
OVER GREEN RIVER

ROLL 1 OF 1

AERIAL DATE: APRIL 2017
SOURCE: NC ONE MAP

NOVEMBER 2018

IMPACTS AND DRIVEWAY TIES

LIMITS OF CONSTRUCTION AND THEIR IMPACTS SHOWN ON THIS HEARING MAP ARE BASED OFF OF PRELIMINARY DESIGNS AND PRELIMINARY GROUND SURVEYS. DURING THE FINAL DESIGN STAGE, DESIGNERS WILL ATTEMPT TO MINIMIZE IMPACTS WHERE FEASIBLE USING FINAL GROUND SURVEYS. DRIVEWAY LOCATIONS WILL ALSO BE DETERMINED DURING FINAL DESIGN USING FINAL SURVEYS.

PRELIMINARY PLANS DO NOT USE FOR CONSTRUCTION	* SUBJECT TO CHANGE
INCOMPLETE PLANS DO NOT USE FOR R/W ACQUISITION	* NO UTILITIES SHOWN

NAD 83

50' 0' 50' 100'
25'
(ENGLISH)

DESIGN DATA

Functional Class. = Major Collector
Design Speed = 50 mph
Max. Superelev. = 0.06

LEGEND

- BUILDINGS
- EXISTING RIGHT OF WAY
- PROPOSED RIGHT OF WAY
- PROPOSED EASEMENTS (DRAINAGE, CONSTRUCTION, AND UTILITY)
- EXISTING ROADWAY
- EXISTING ROADWAY TO BE REMOVED
- EXISTING ROADWAY TO BE RESURFACED
- PROPOSED ROADWAY
- PROPOSED STRUCTURES, ISLAND, CURB AND GUTTER
- EXISTING STRUCTURES, ISLAND, CURB AND GUTTER TO BE RETAINED
- EXISTING STRUCTURES, ISLAND, CURB AND GUTTER TO BE REMOVED
- LAKES, RIVER, STREAMS AND PONDS
- CEMETERIES
- PRESENT ADT / FUTURE ADT
- PROPERTY LINES
- WLB — WETLAND LIMITS BOUNDARY
- SB — STREAM BUFFER ZONE

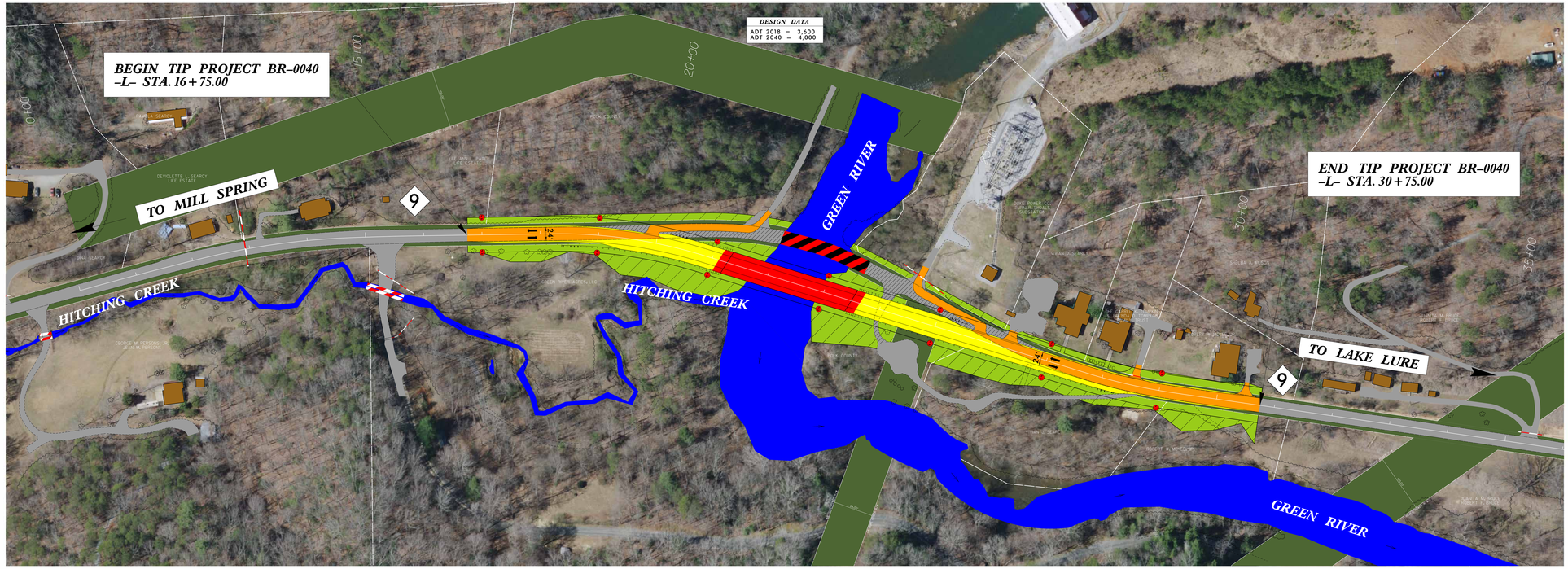

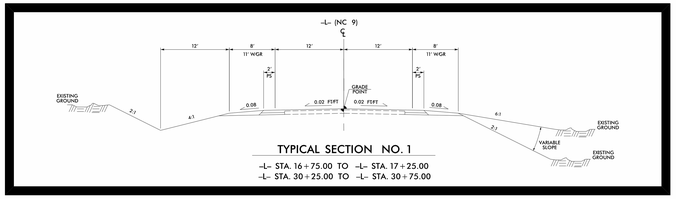

TYPICAL SECTION NO. 1

–L– STA. 16+75.00 TO –L– STA. 17+25.00
–L– STA. 30+25.00 TO –L– STA. 30+75.00

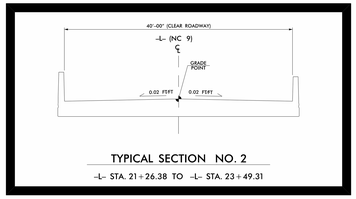

TYPICAL SECTION NO. 2

–L– STA. 21+26.38 TO –L– STA. 23+49.31

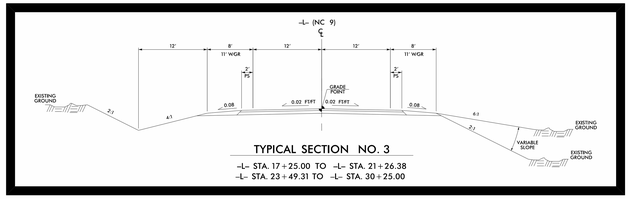

TYPICAL SECTION NO. 3

–L– STA. 17+25.00 TO –L– STA. 21+26.38
–L– STA. 23+49.31 TO –L– STA. 30+25.00

DESIGN PUBLIC MEETING MAP
PROJECT 67040.1.1 (BR–0040)
F. A. PROJECT N/A
POLK COUNTY
REPLACE BRIDGE NO. 37 ON NC 9
OVER GREEN RIVER
ROLL 1 OF 1
NOVEMBER 2018
AERIAL DATE: APRIL 2017
SOURCE: NC ONE MAP