
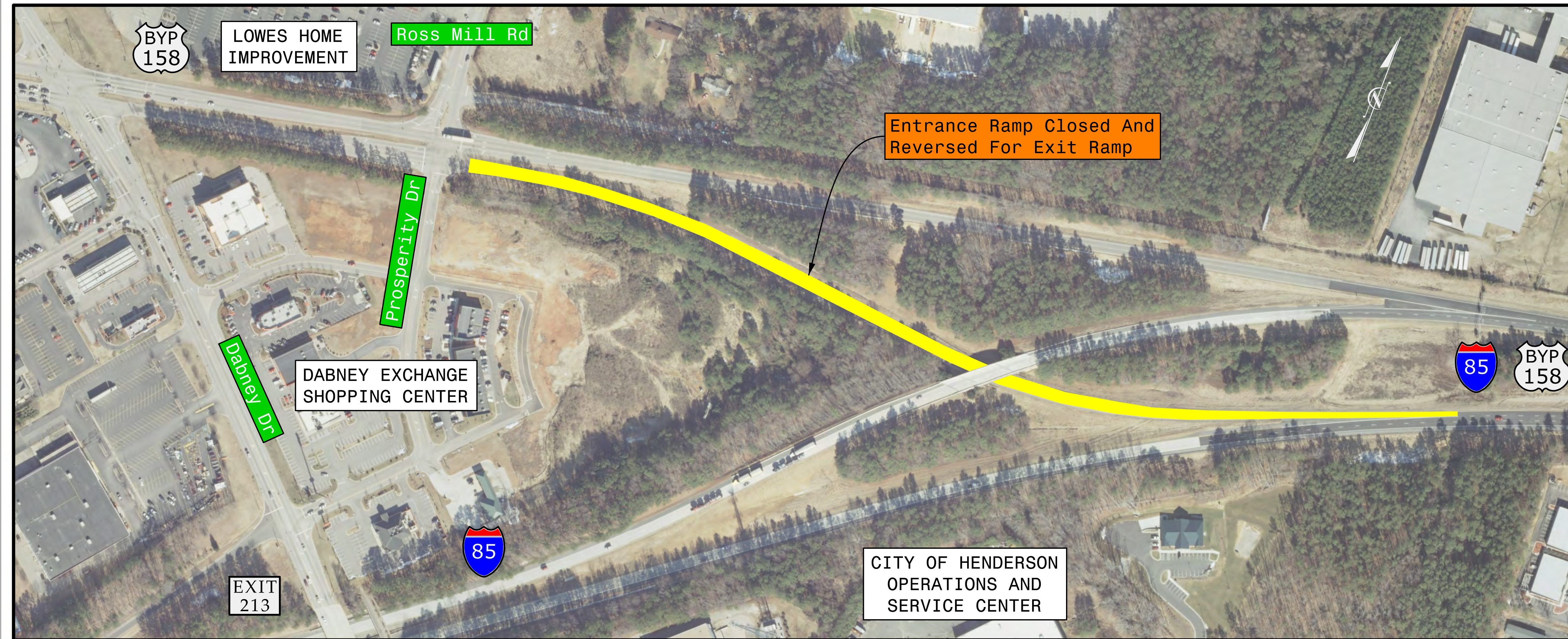


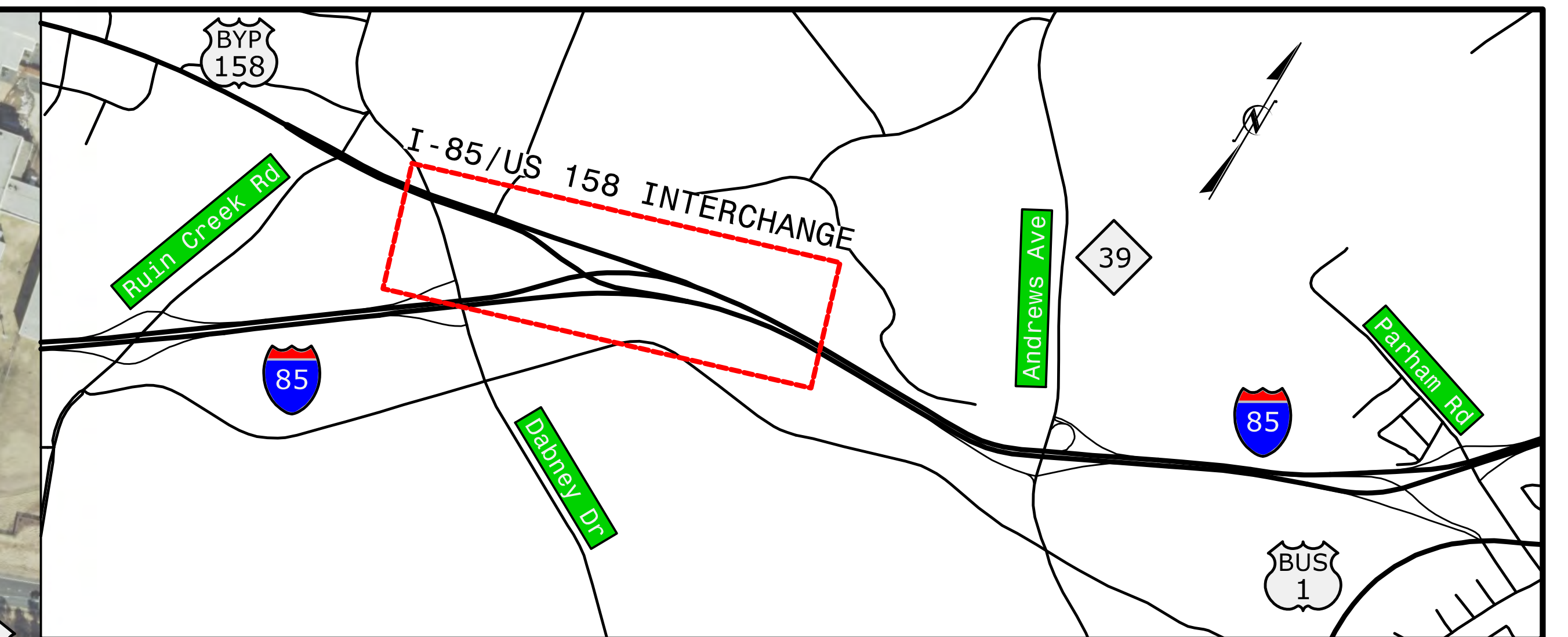
I-85/US 158 INTERCHANGE STATION #1



INTERCHANGE OVERVIEW



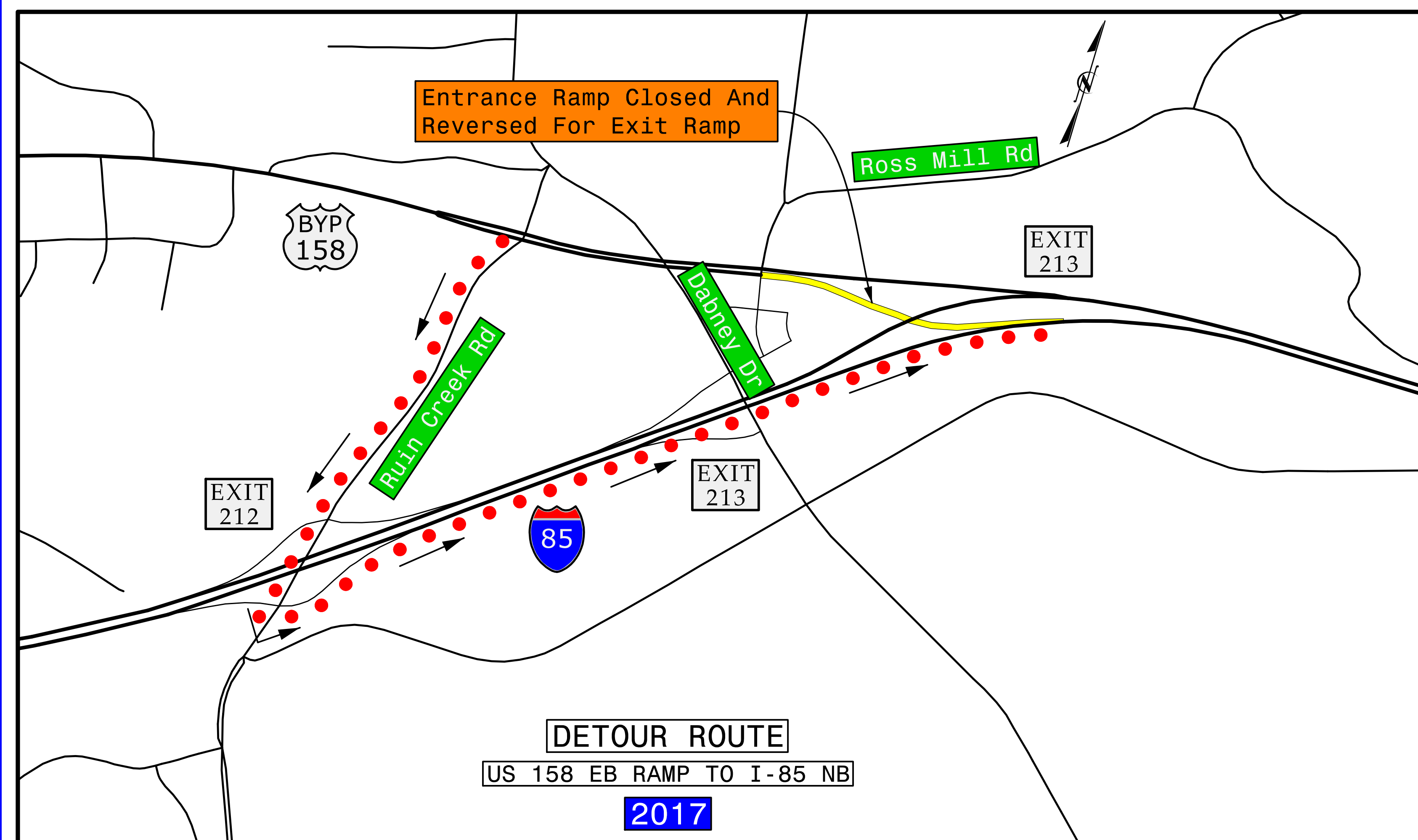
KEY MAP




LEGEND

- = CLOSED ROAD
- = DETOUR ROUTE

PHASE 3 RAMP CLOSURES



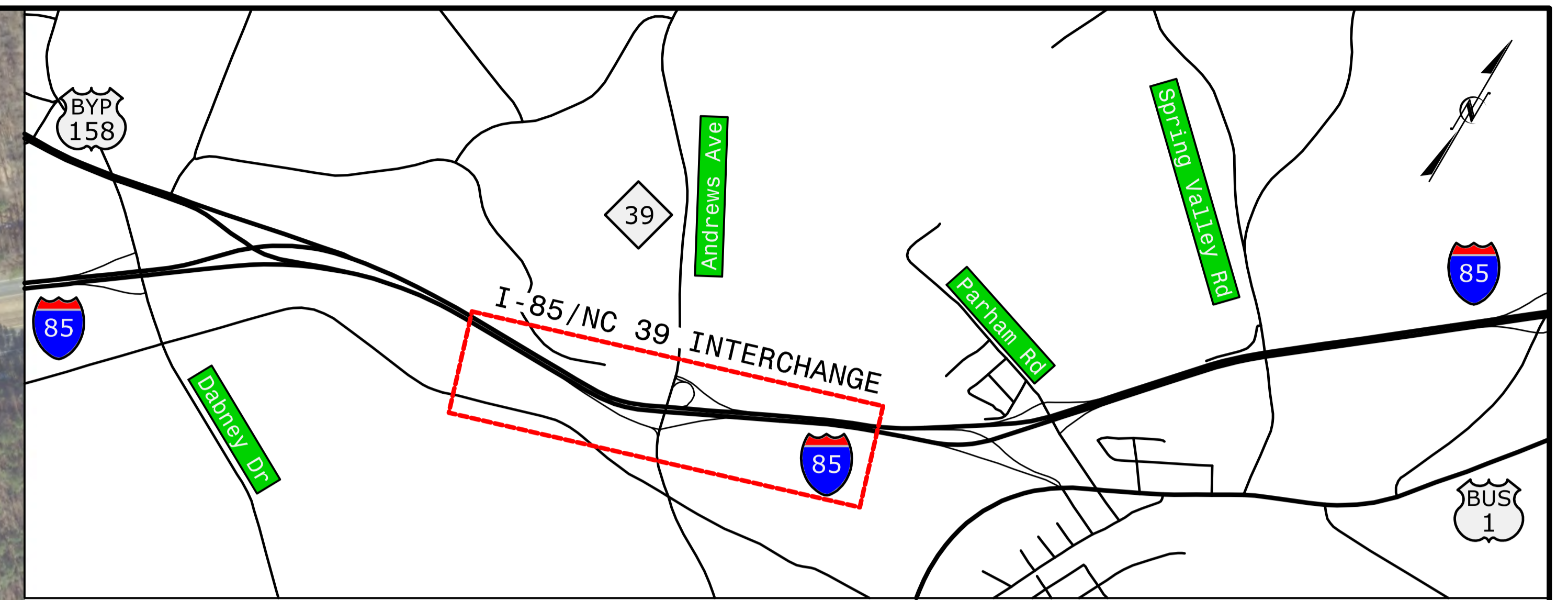
I-85/NC 39 INTERCHANGE STATION #2



INTERCHANGE OVERVIEW



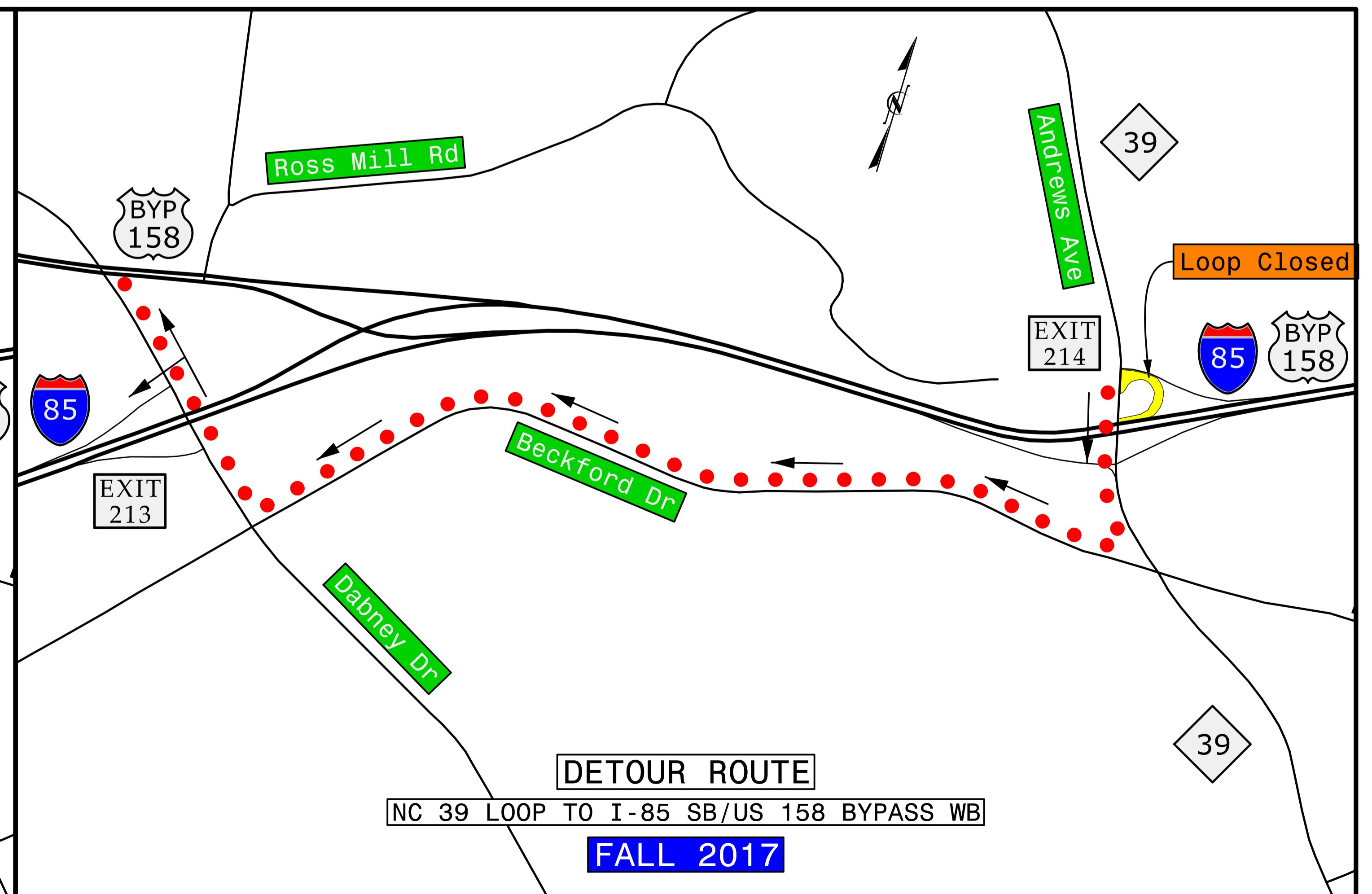
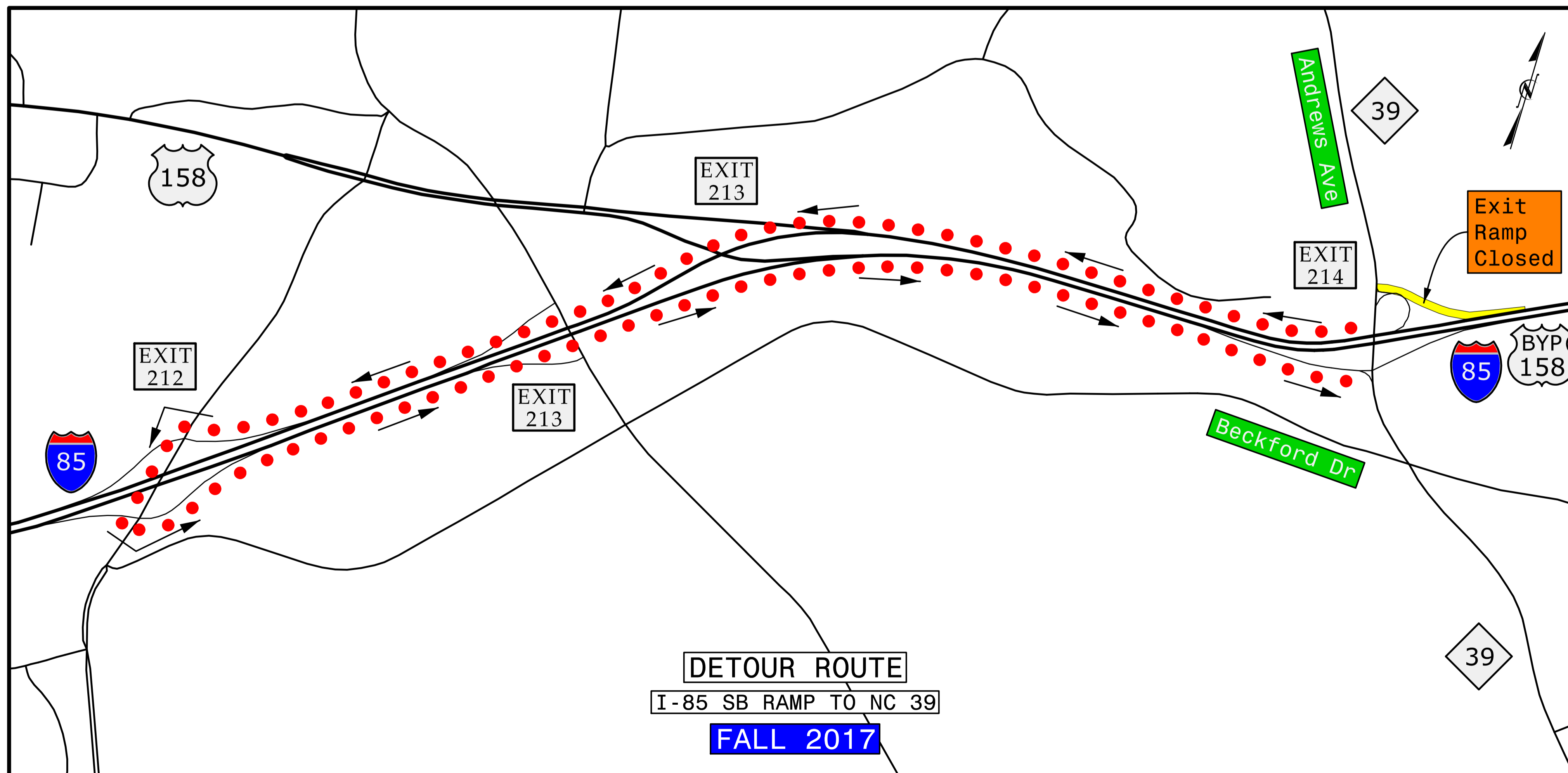
KEY MAP




LEGEND

- = CLOSED ROAD
- = DETOUR ROUTE

PHASE 3 RAMP CLOSURES

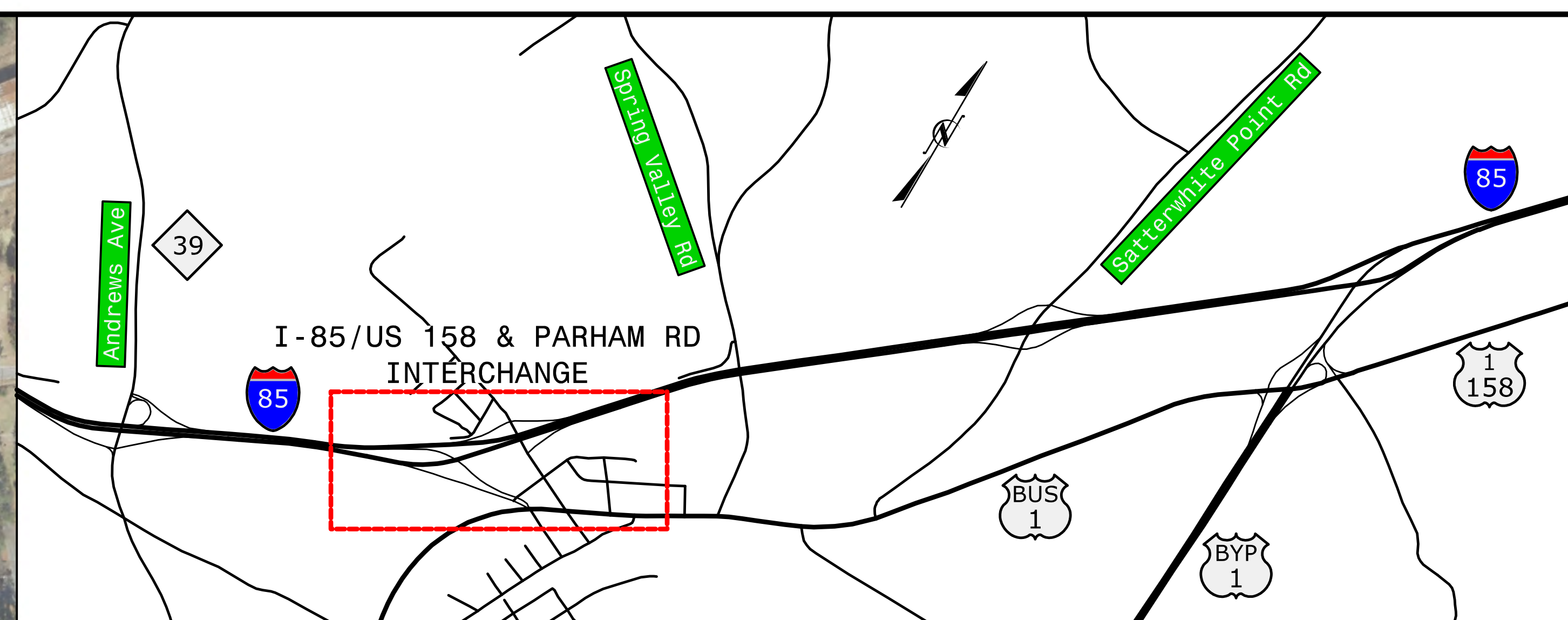
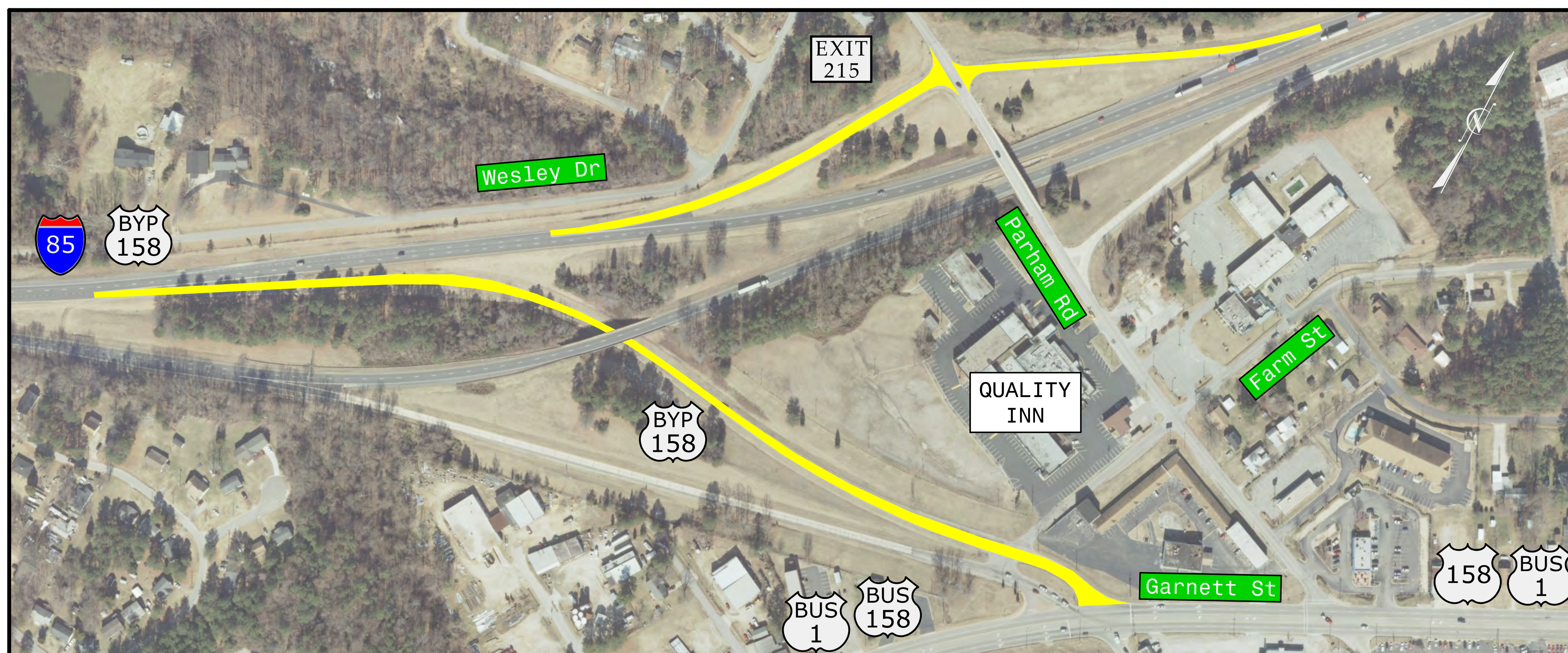


I-85/US 158 & PARHAM RD INTERCHANGE STATION #3



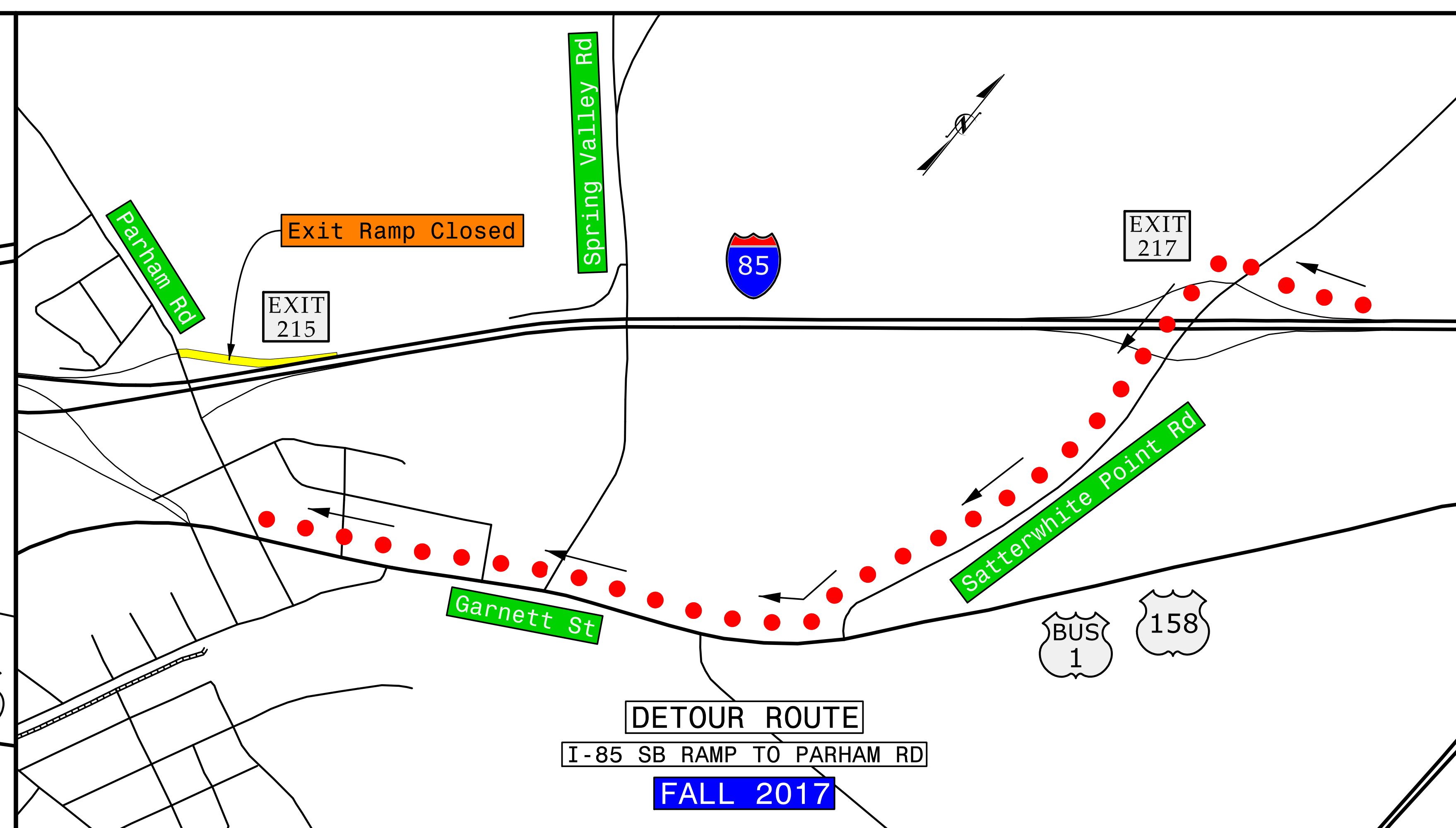
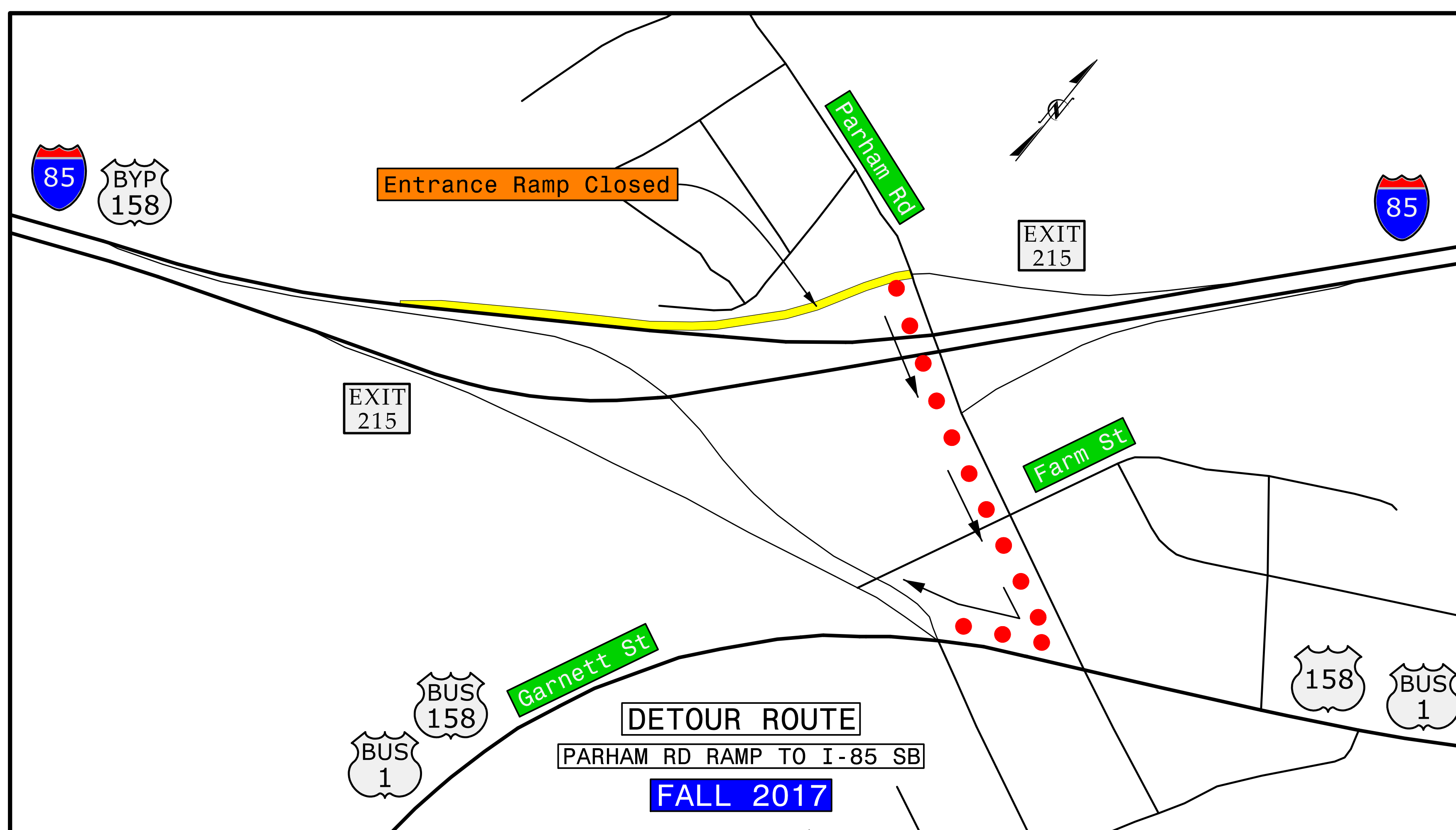
INTERCHANGE OVERVIEW

KEY MAP

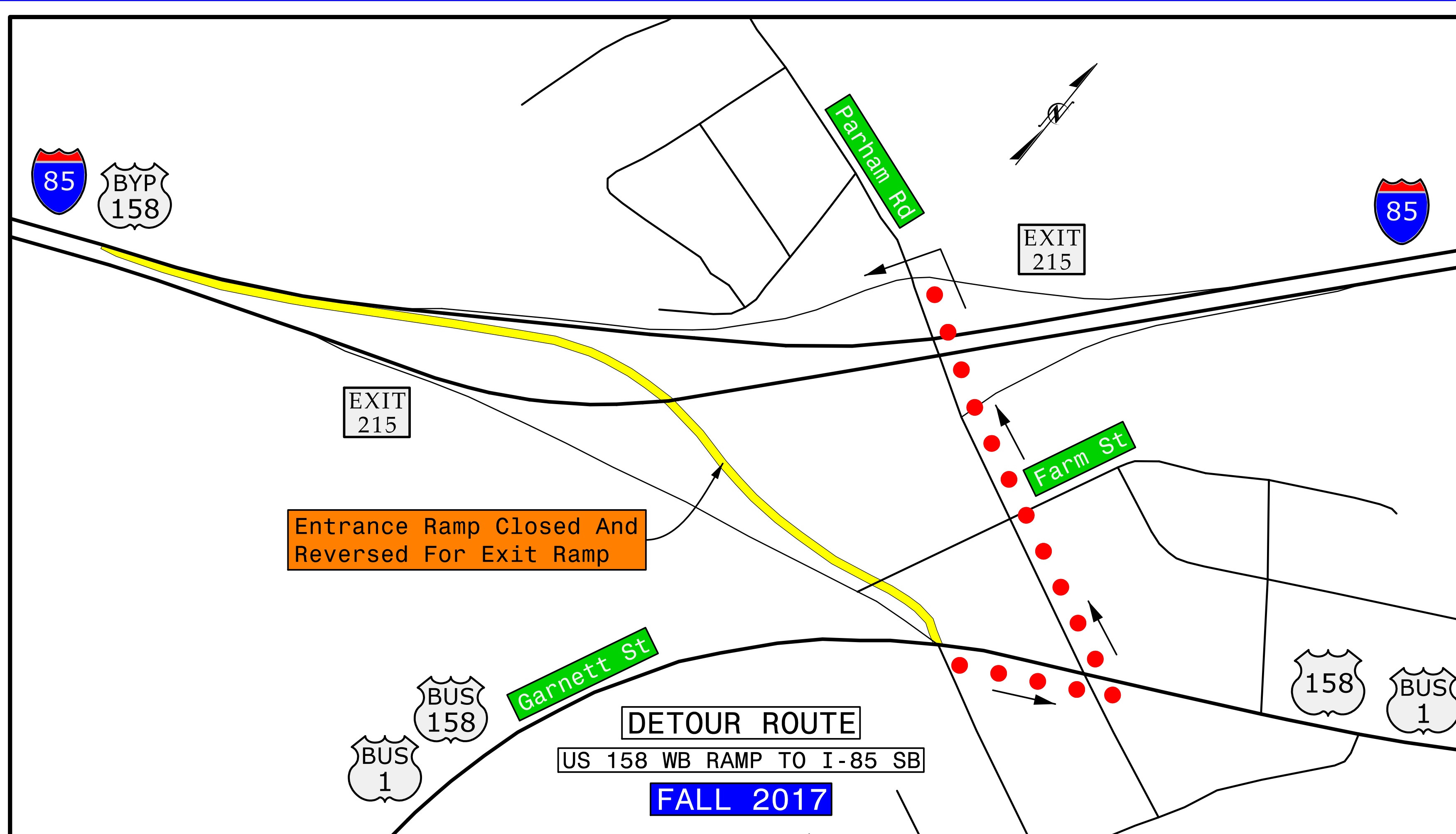



LEGEND
[Yellow line] = CLOSED ROAD
[Red dotted line] = DETOUR ROUTE

PHASE 3 RAMP CLOSURES




PHASE 3 RAMP CLOSURES





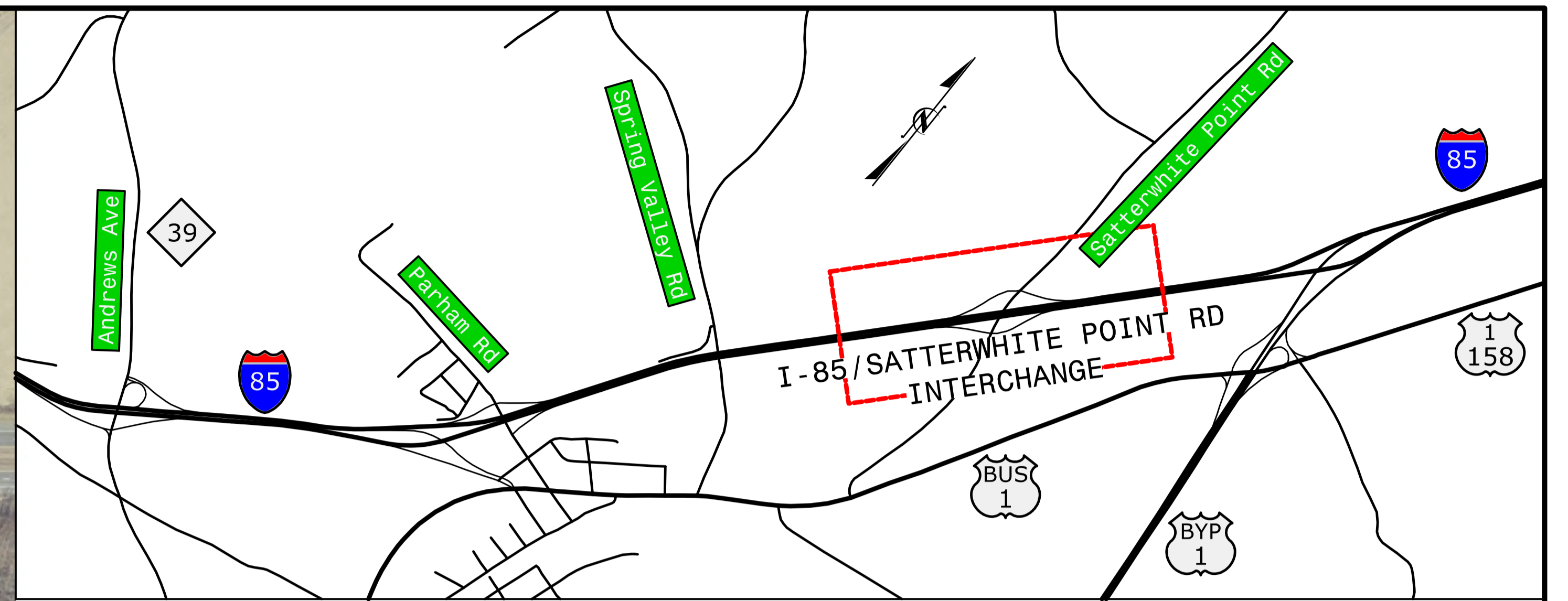
I-85/SATTERWHITE POINT RD INTERCHANGE

STATION #4



INTERCHANGE OVERVIEW

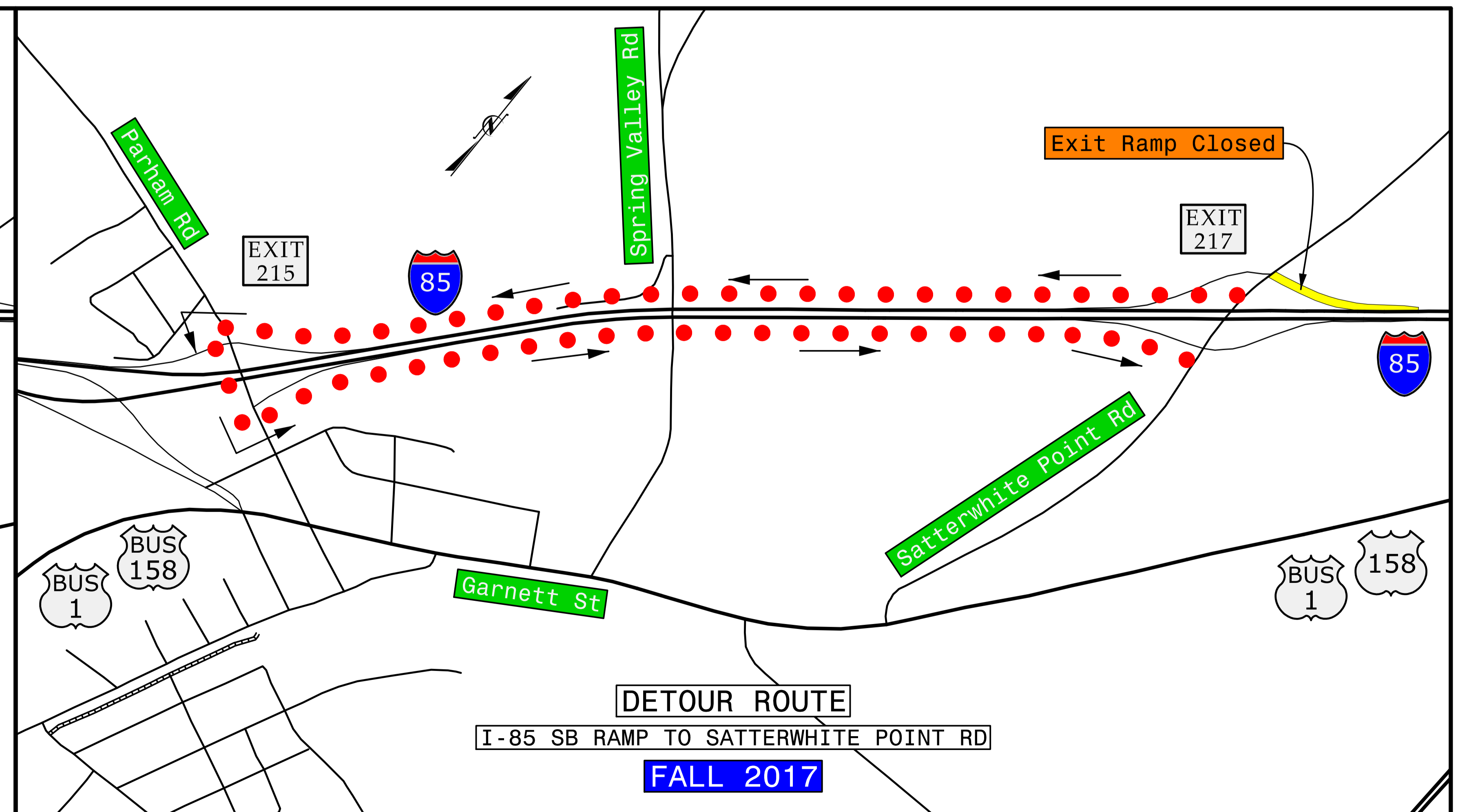
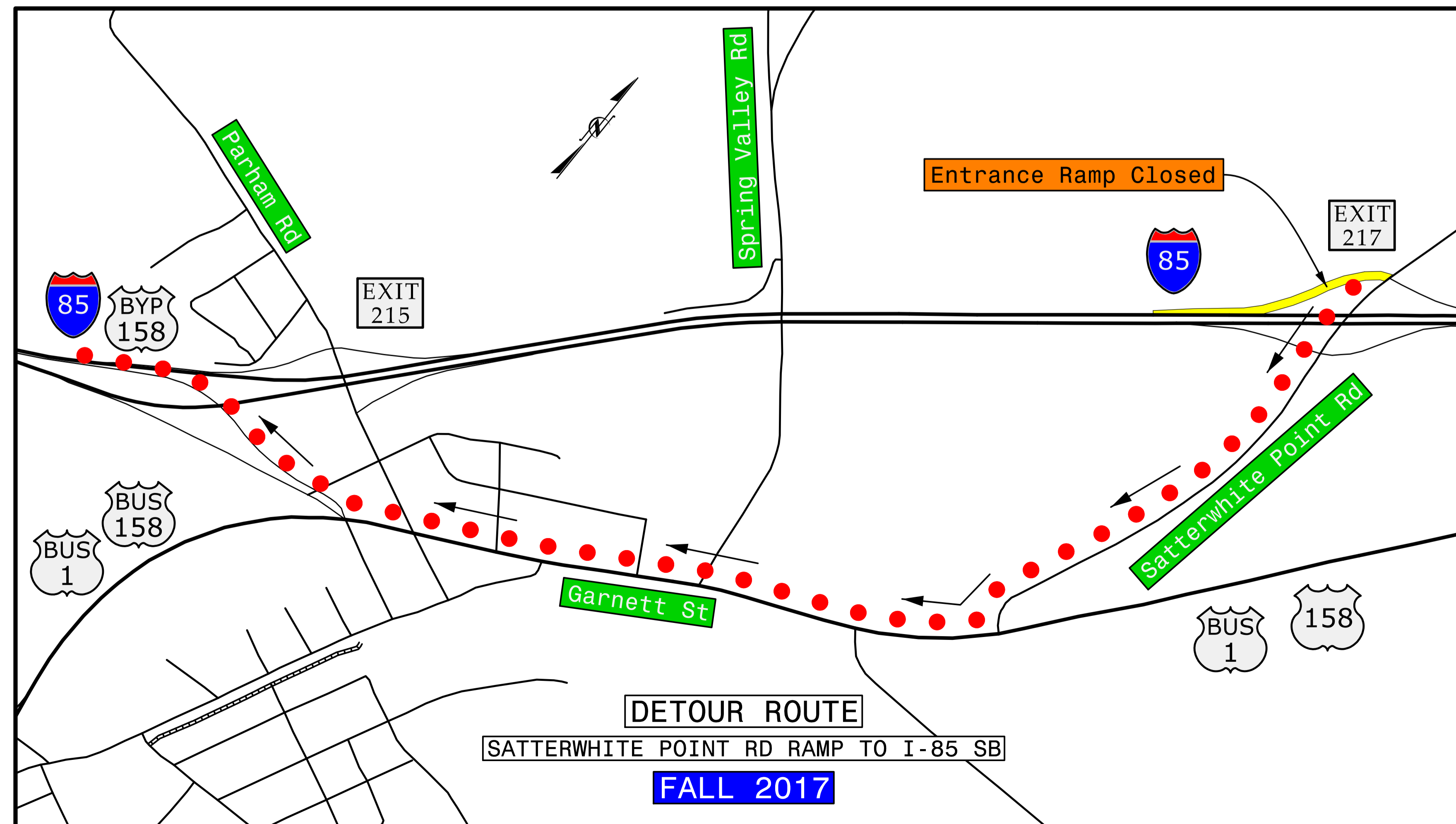
KEY MAP




LEGEND

- = CLOSED ROAD
- = DETOUR ROUTE

PHASE 3 RAMP CLOSURES



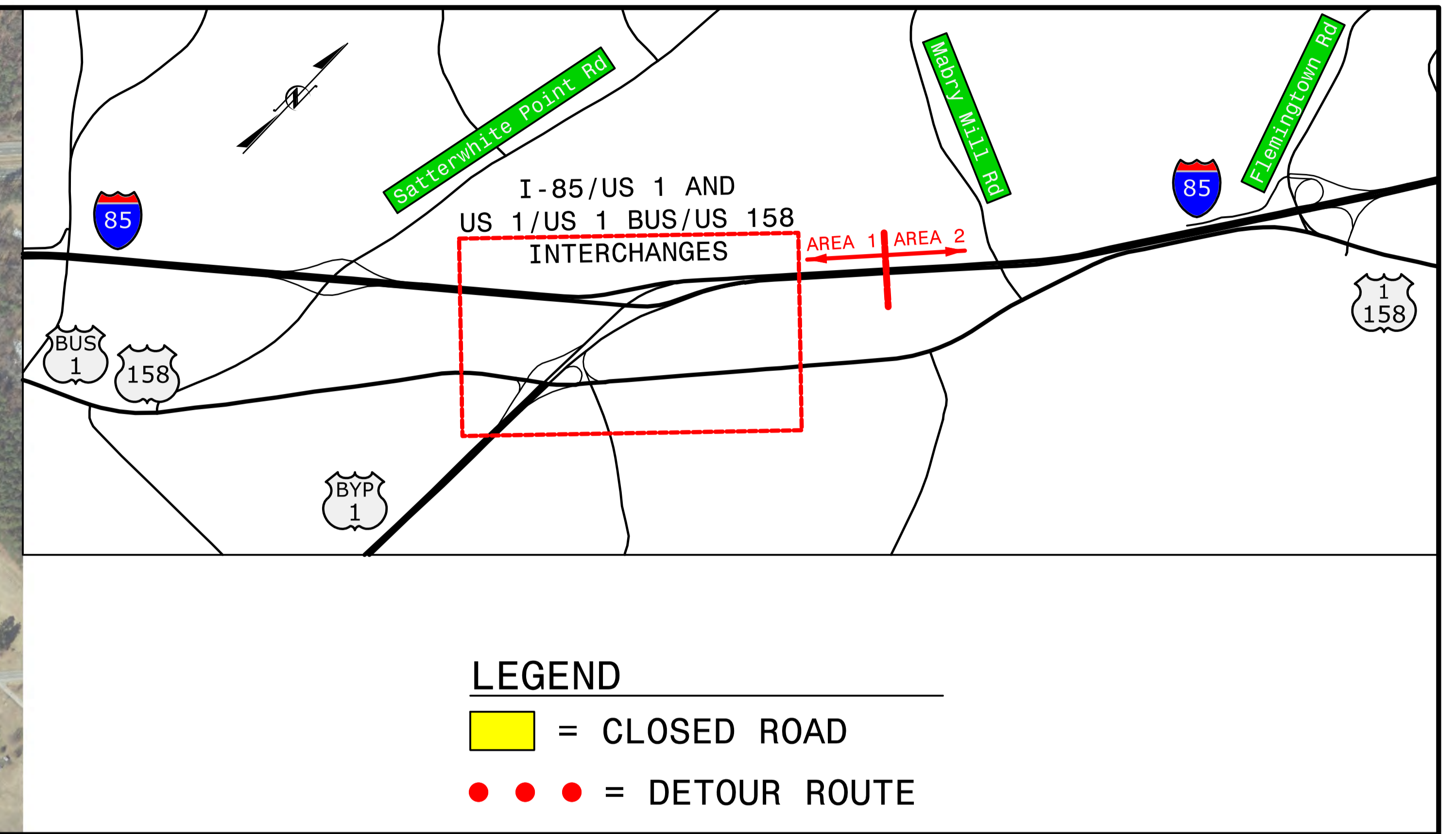
I-85/US 1 AND US 1/US 1 BUS/US 158 INTERCHANGES STATION #5



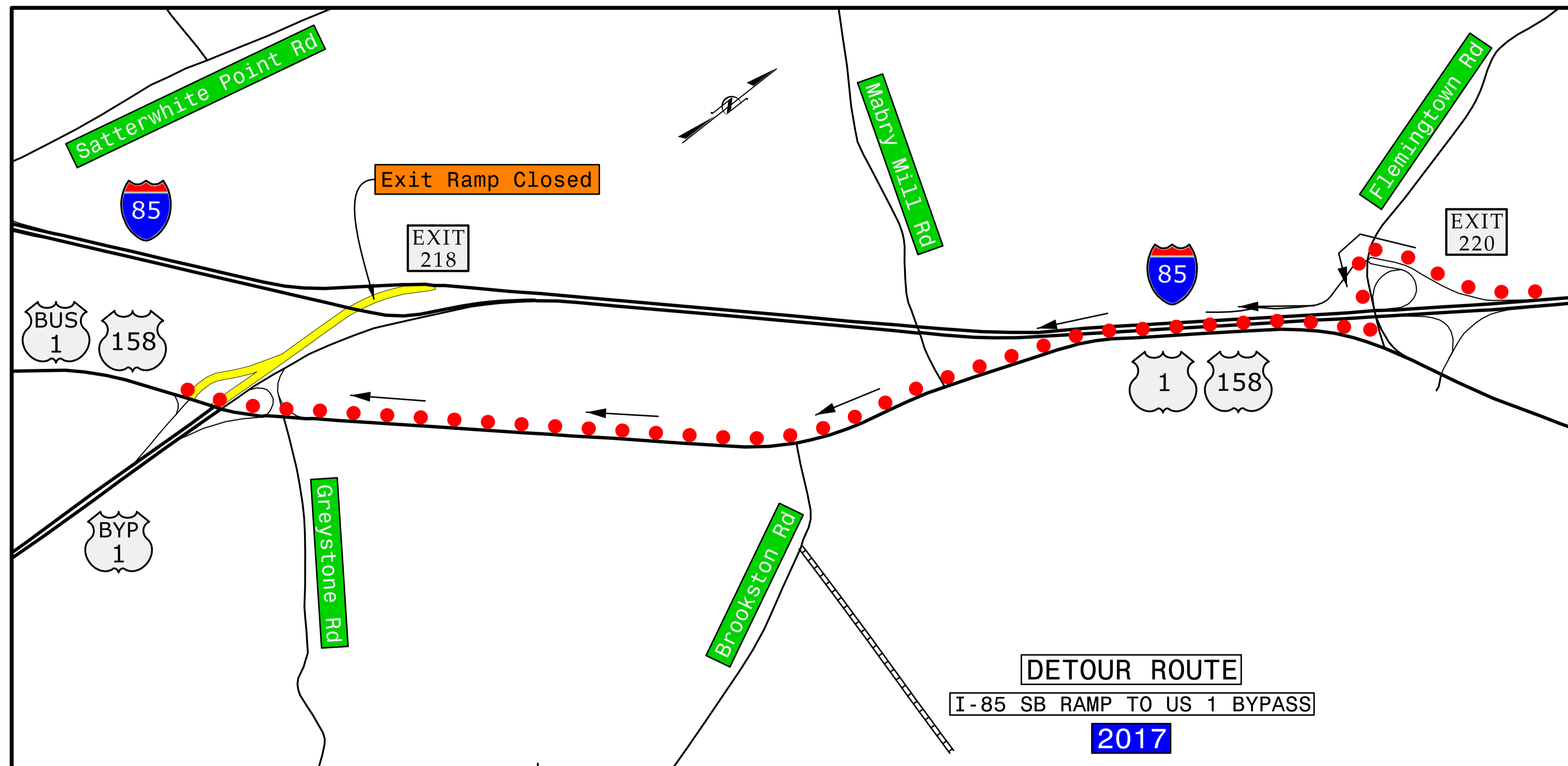
INTERCHANGE OVERVIEW




KEY MAP



PHASE 3 RAMP CLOSURES

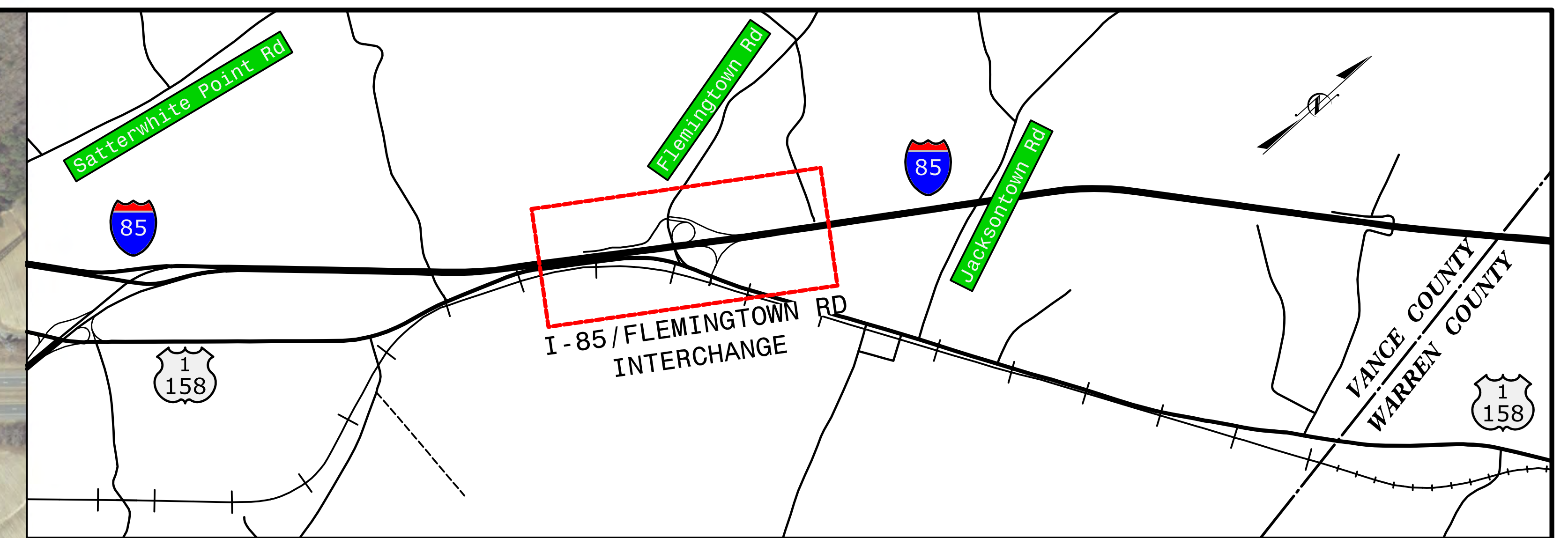
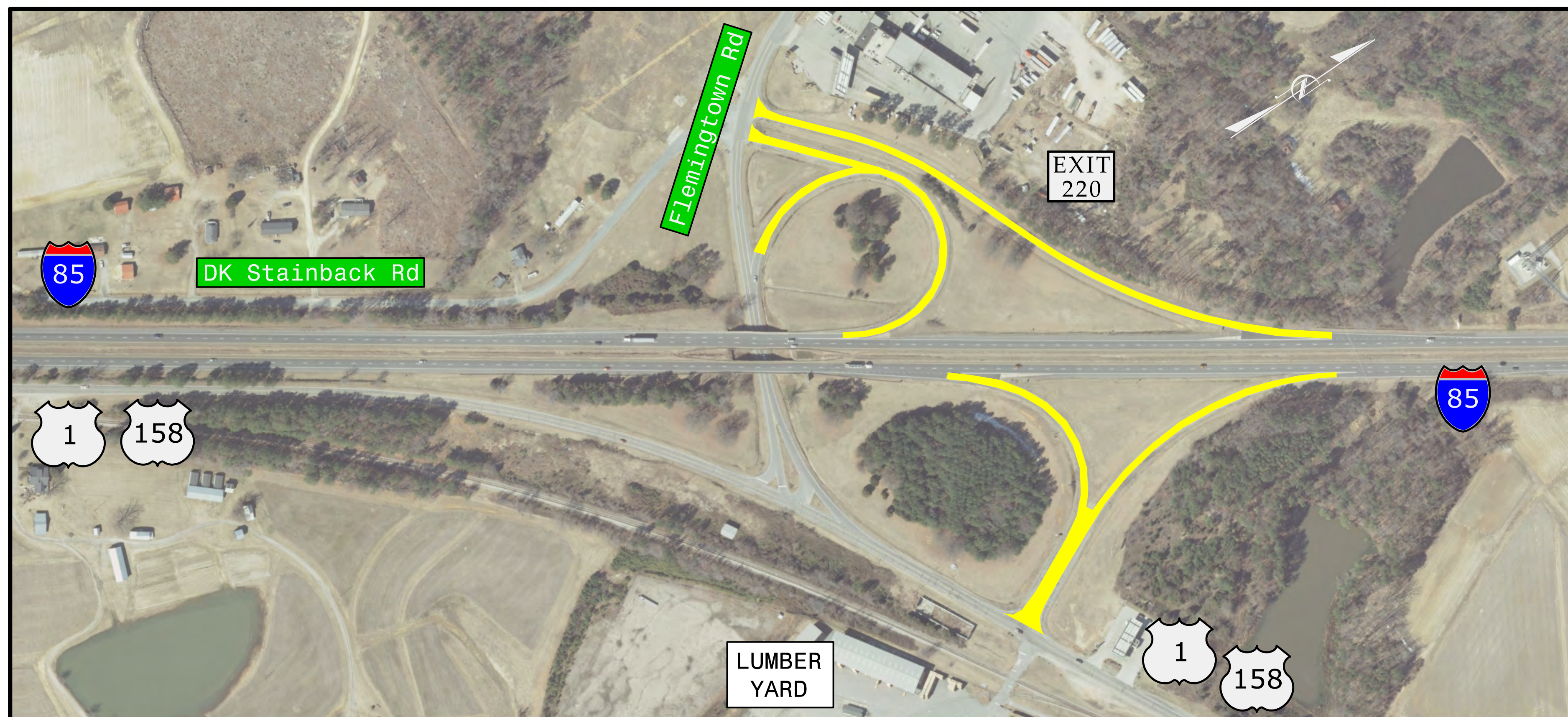


I-85/FLEMINGTOWN RD INTERCHANGE STATION #6



INTERCHANGE OVERVIEW

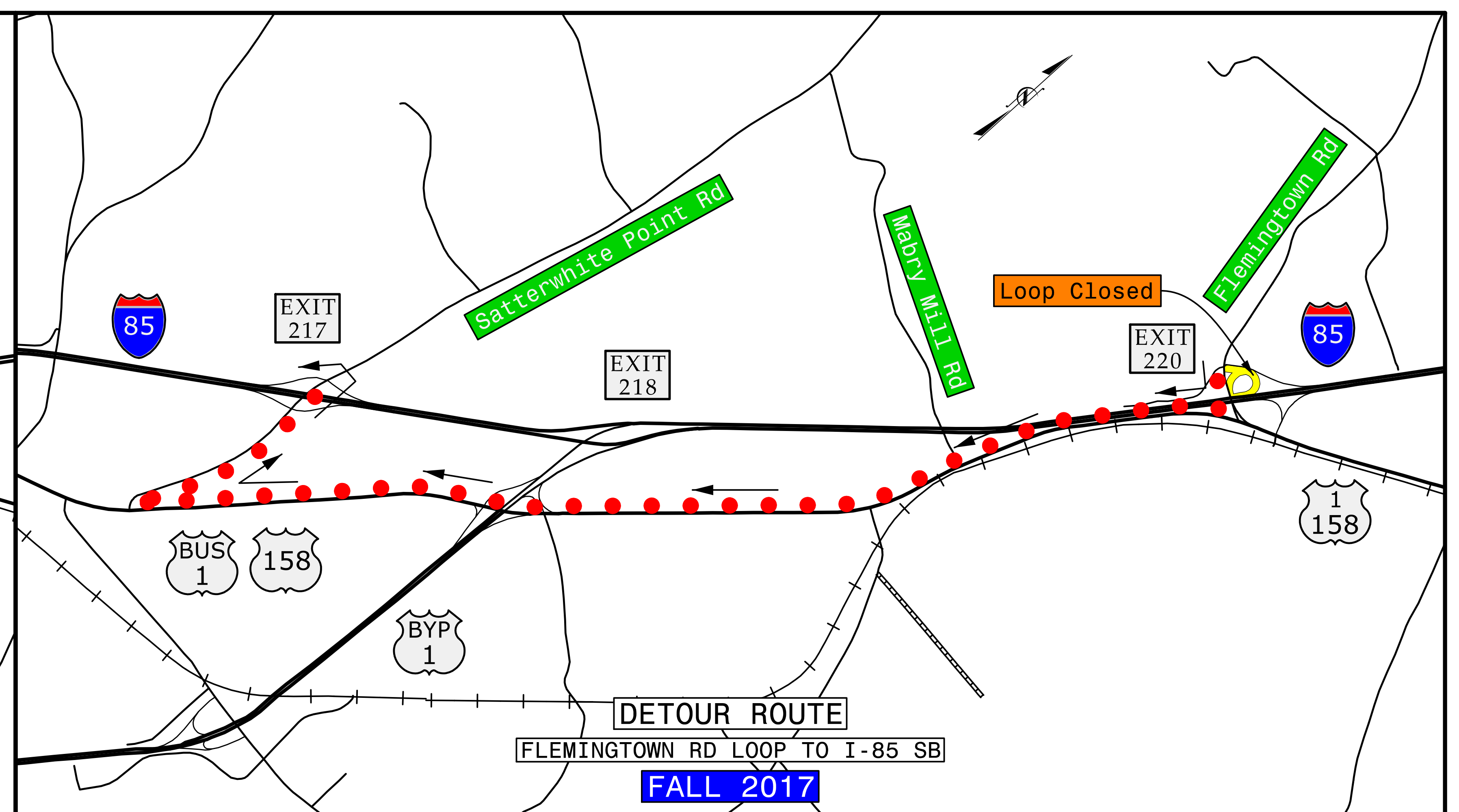
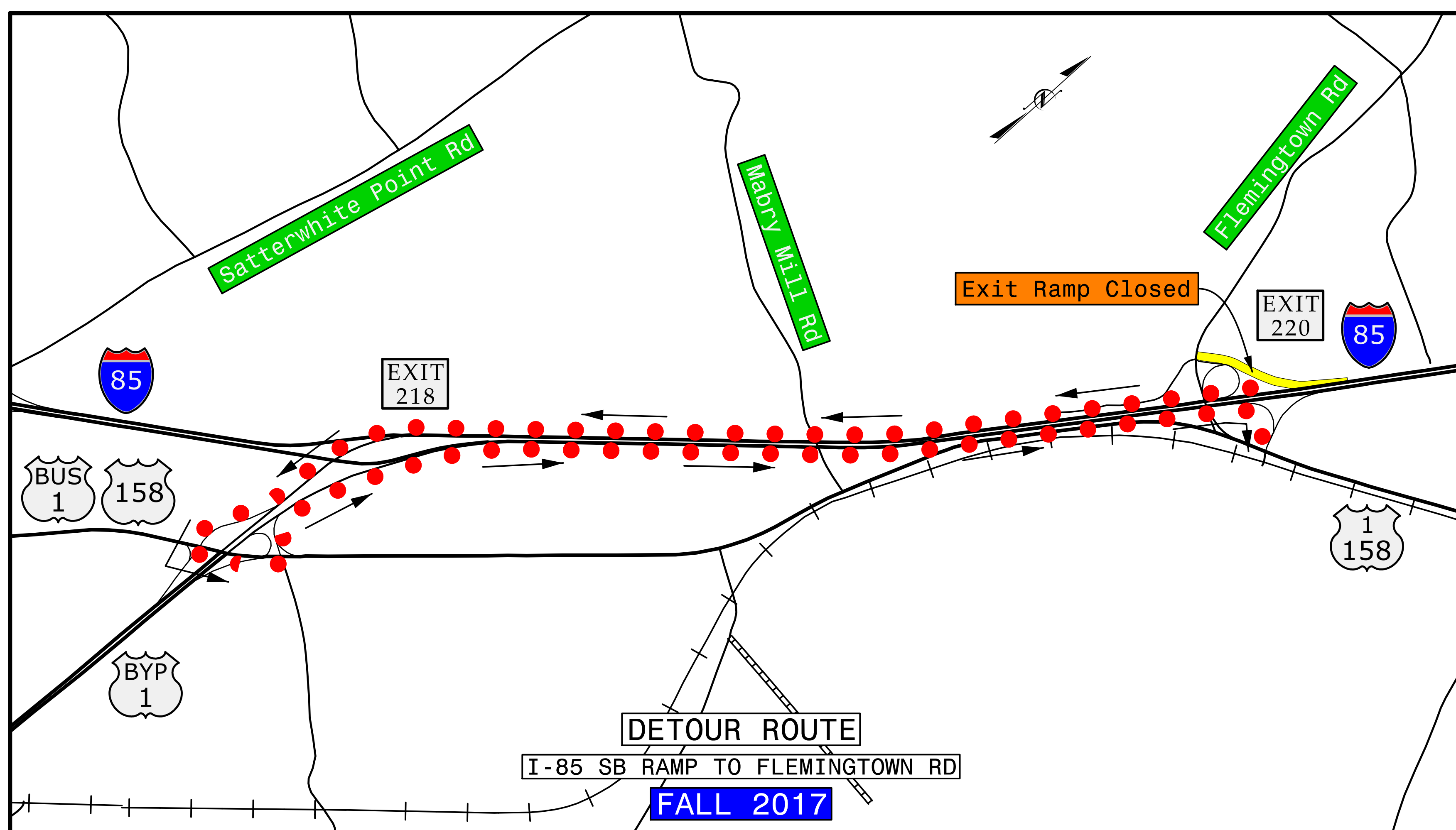
KEY MAP



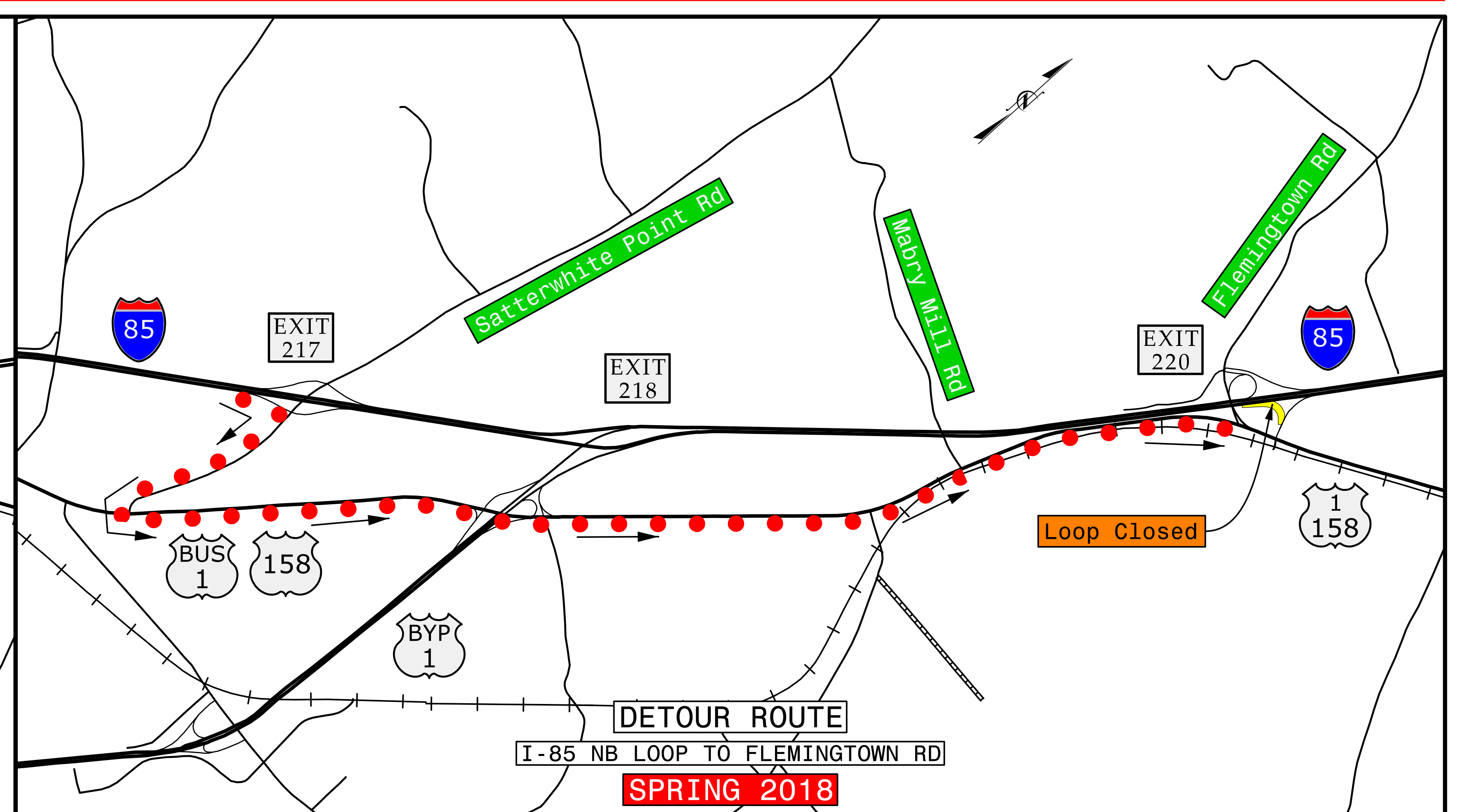
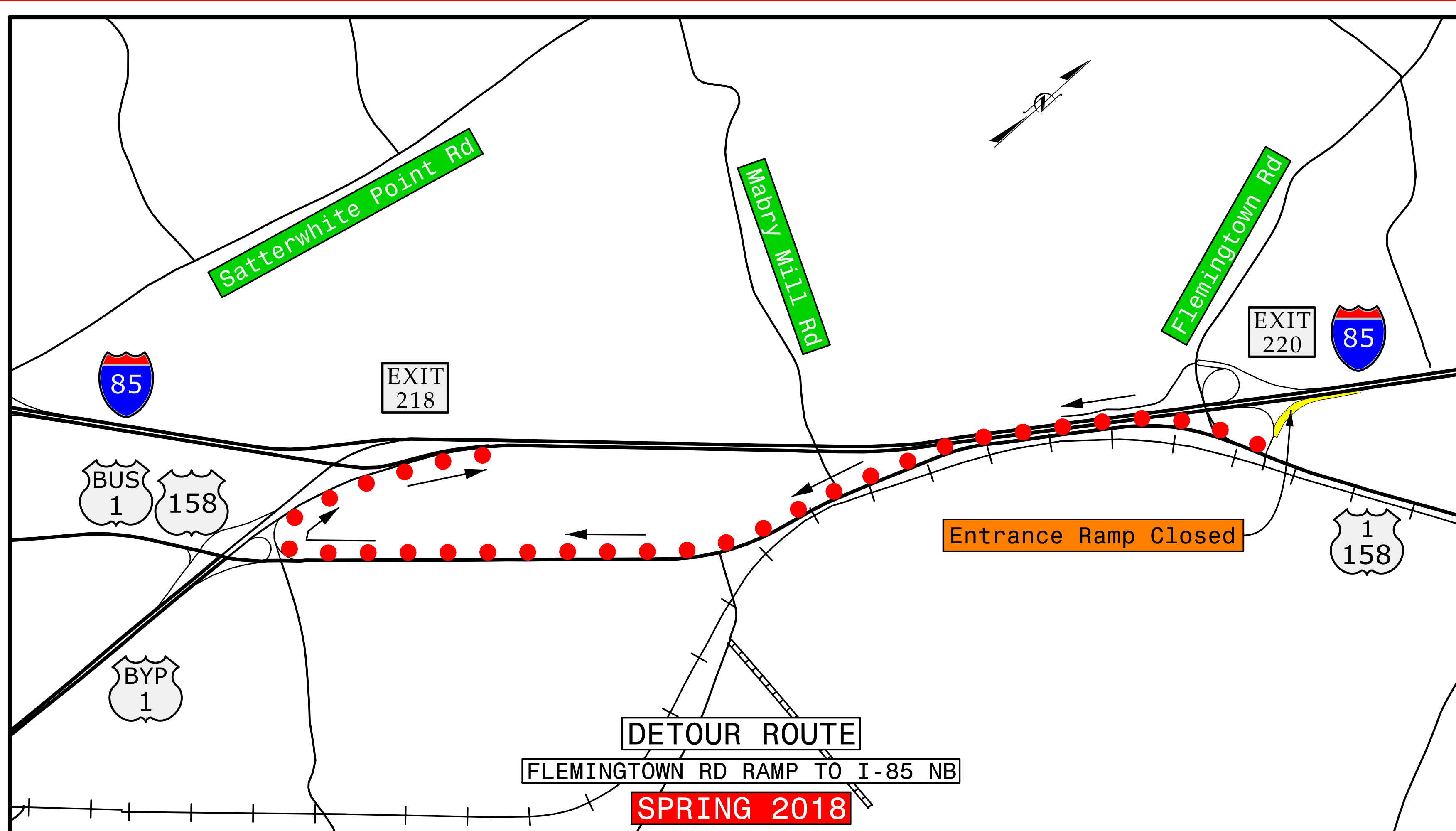
LEGEND

- = CLOSED ROAD
- = DETOUR ROUTE


PHASE 3 RAMP CLOSURES



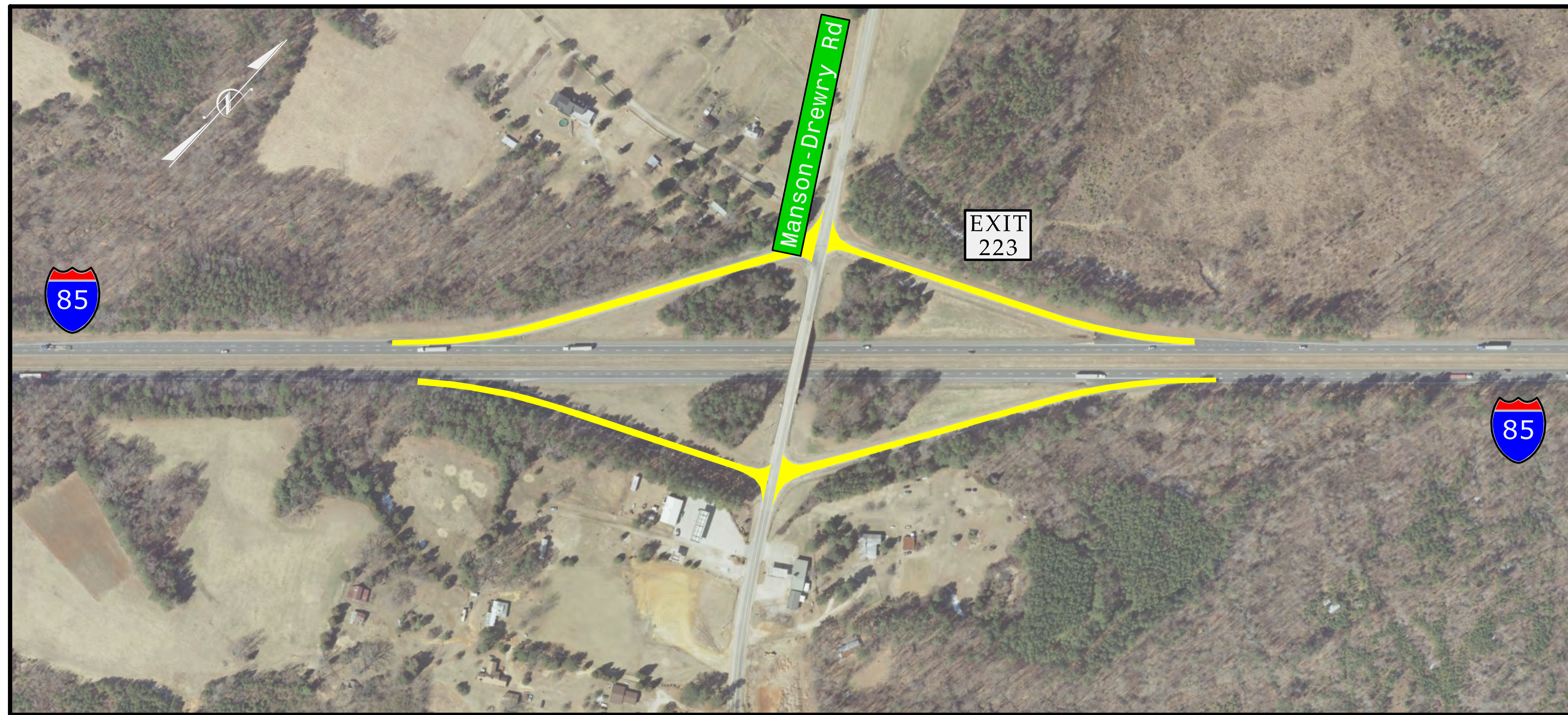
PHASE 4 RAMP CLOSURES



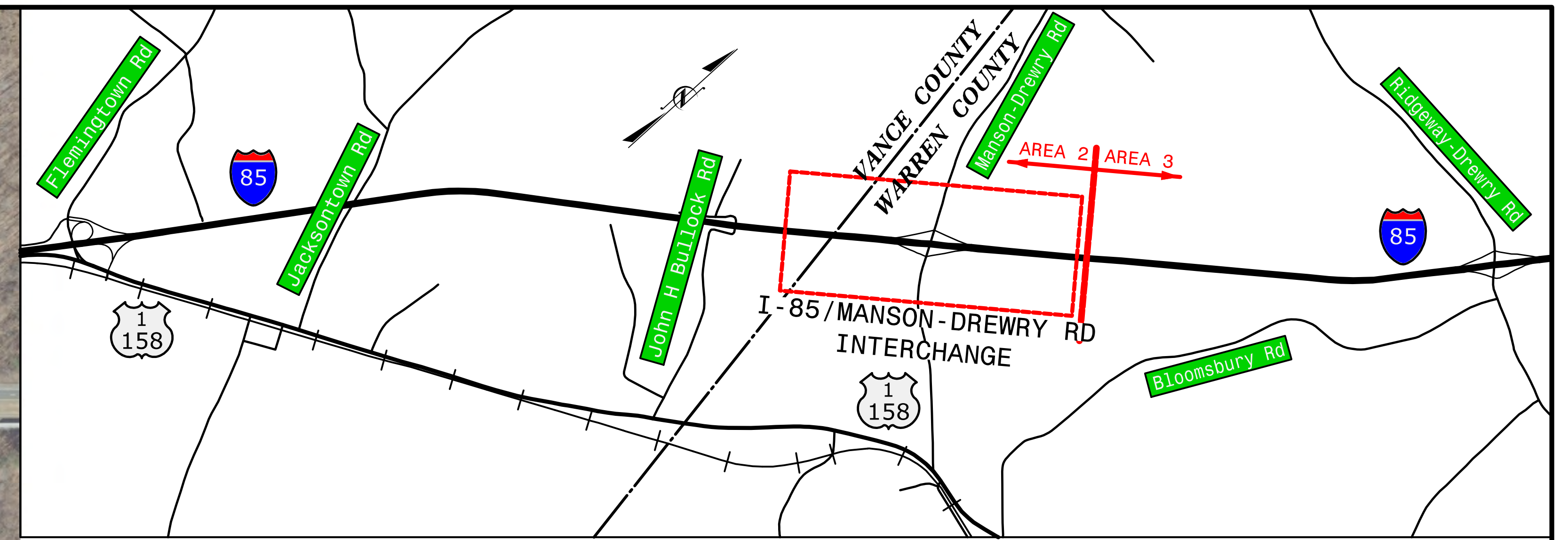
I-85/MANSON-DREWRY RD INTERCHANGE STATION #7



INTERCHANGE OVERVIEW



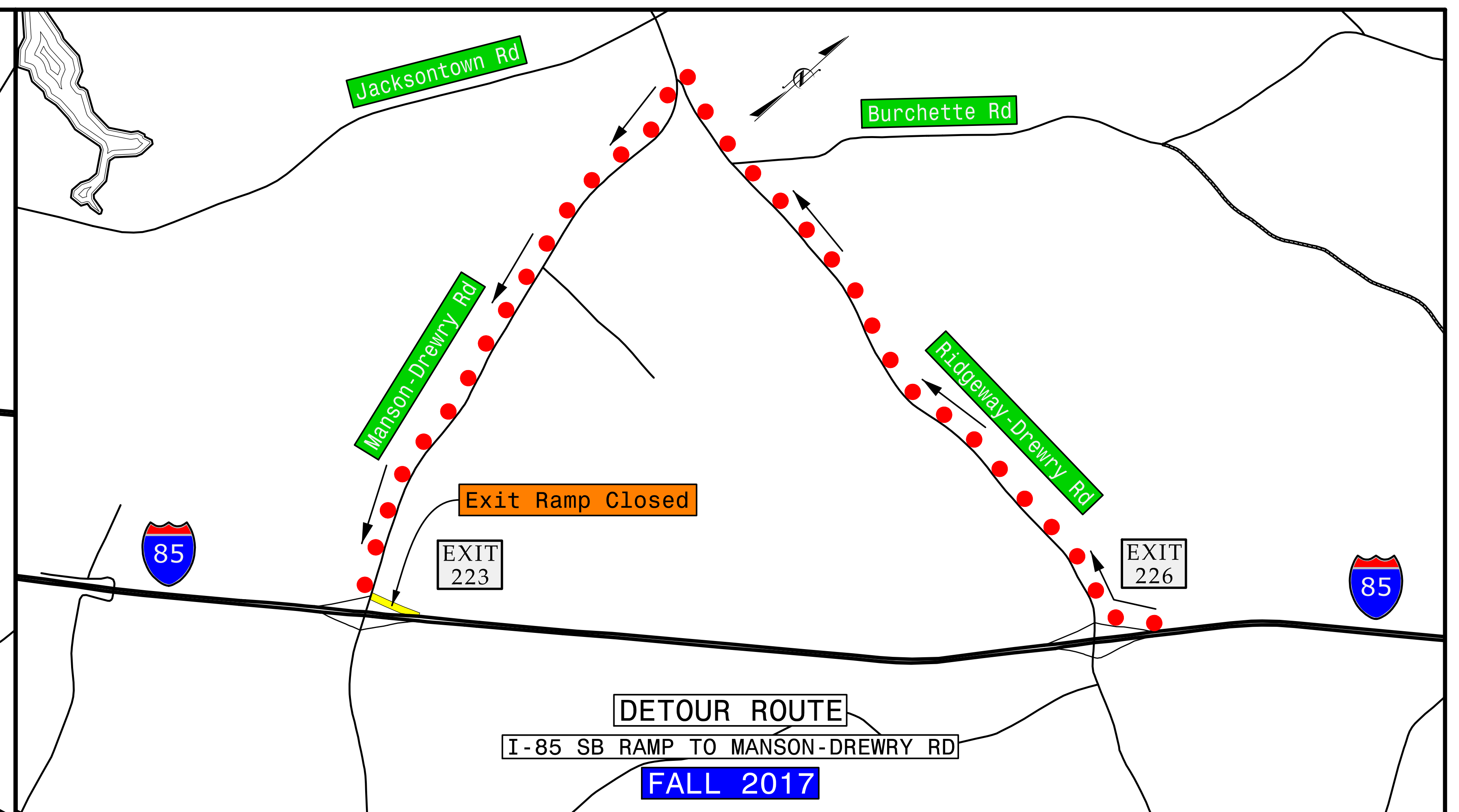
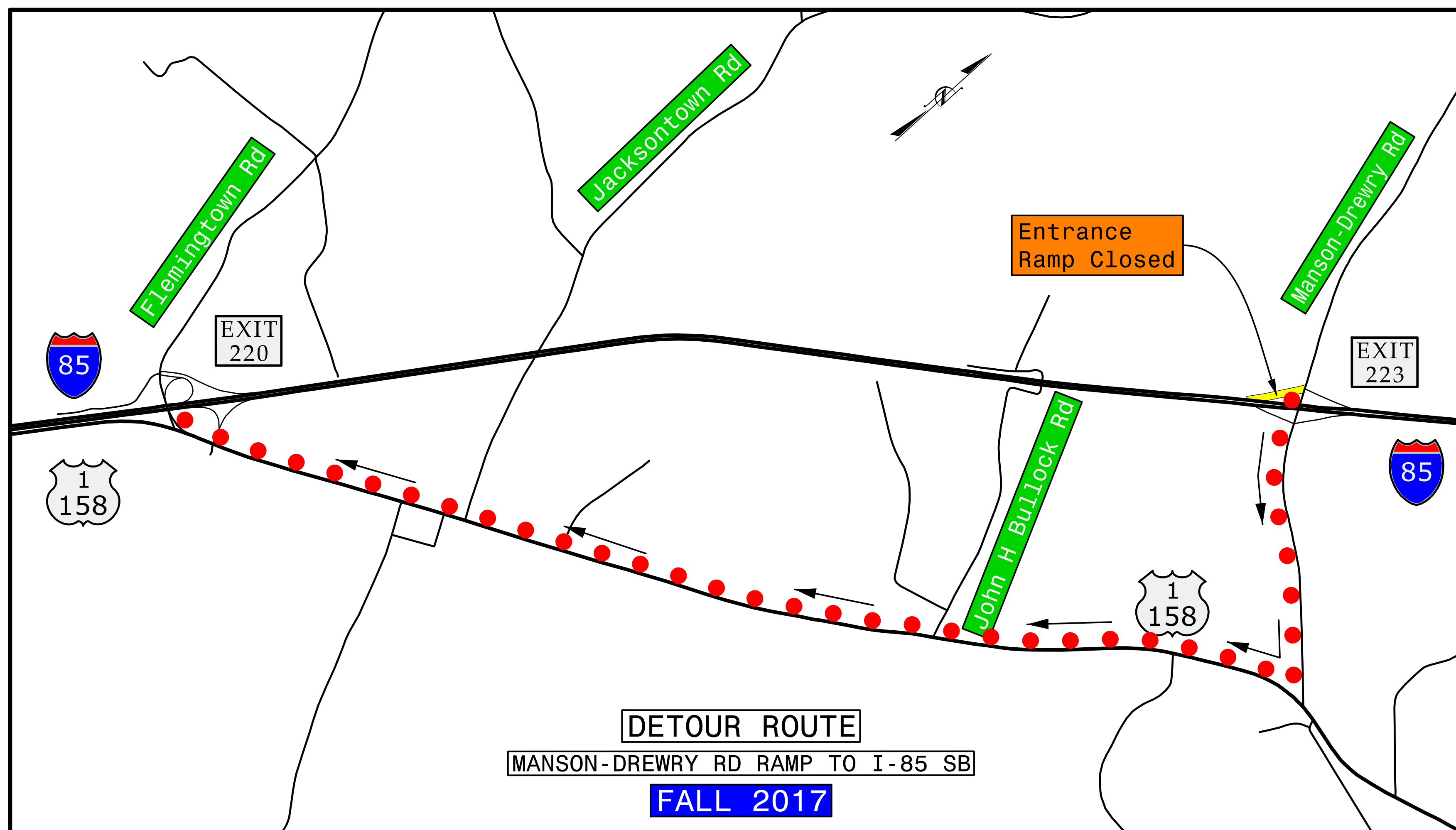
KEY MAP



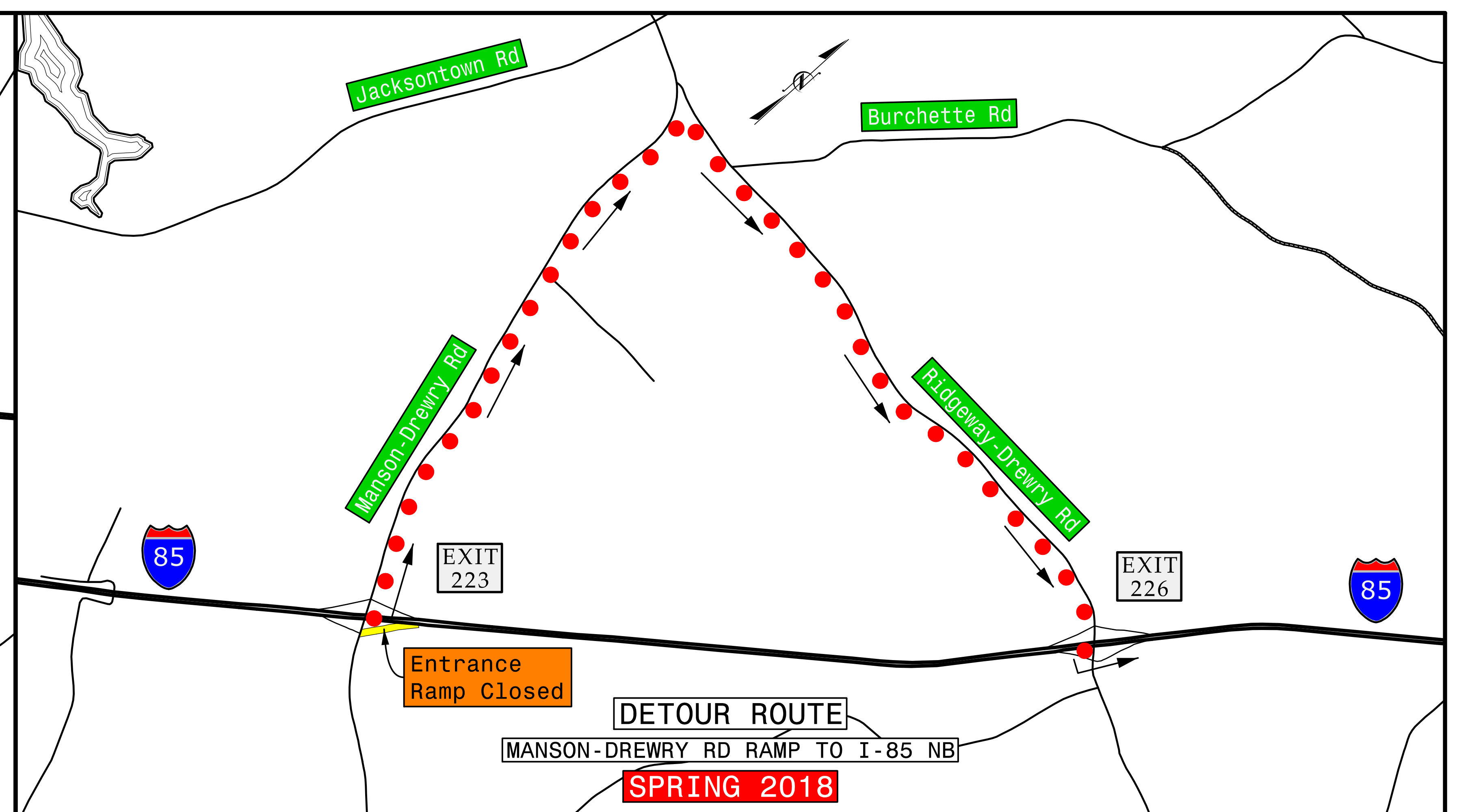
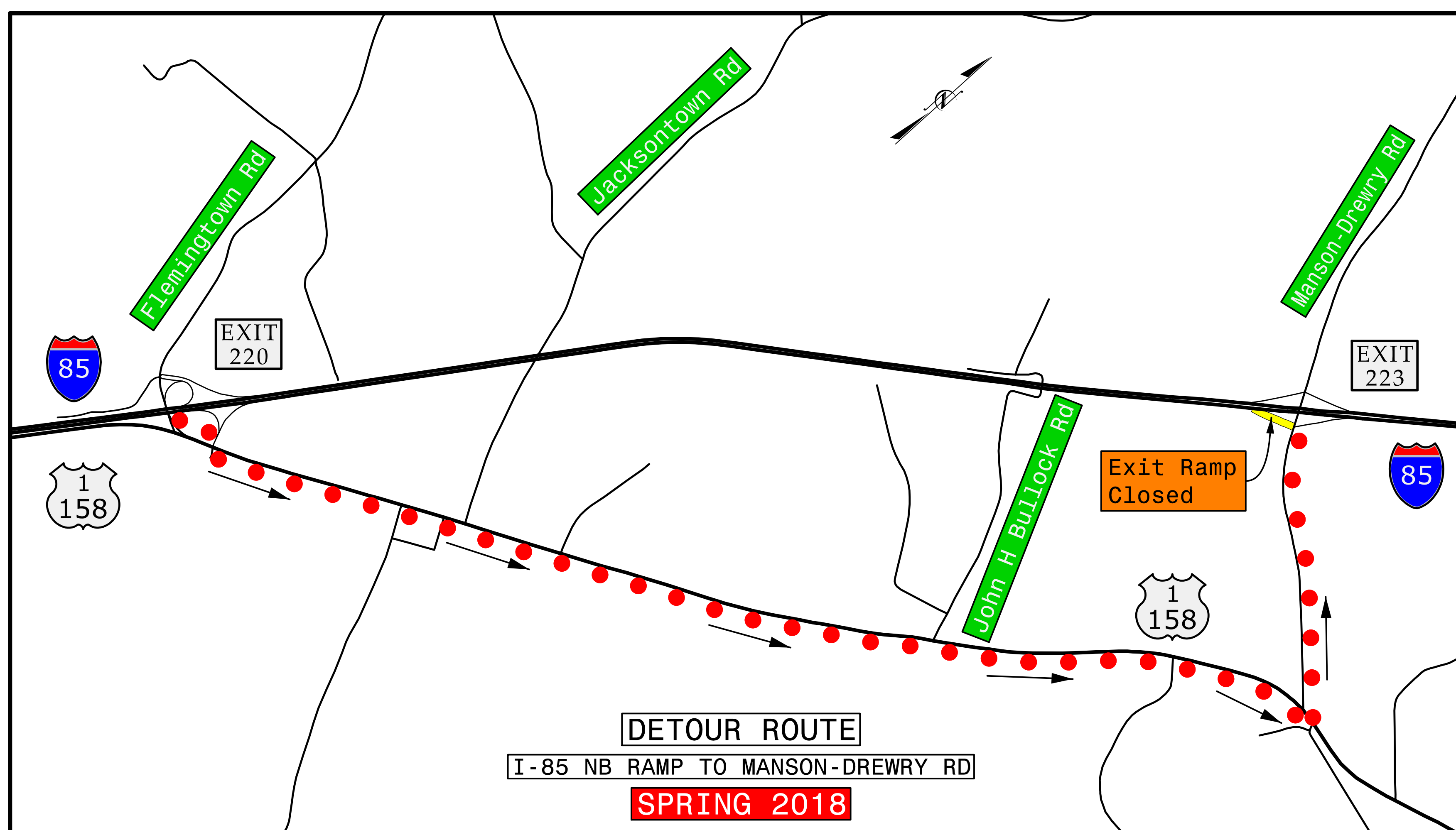
LEGEND


- = CLOSED ROAD
- = DETOUR ROUTE

PHASE 3 RAMP CLOSURES




PHASE 4 RAMP CLOSURES



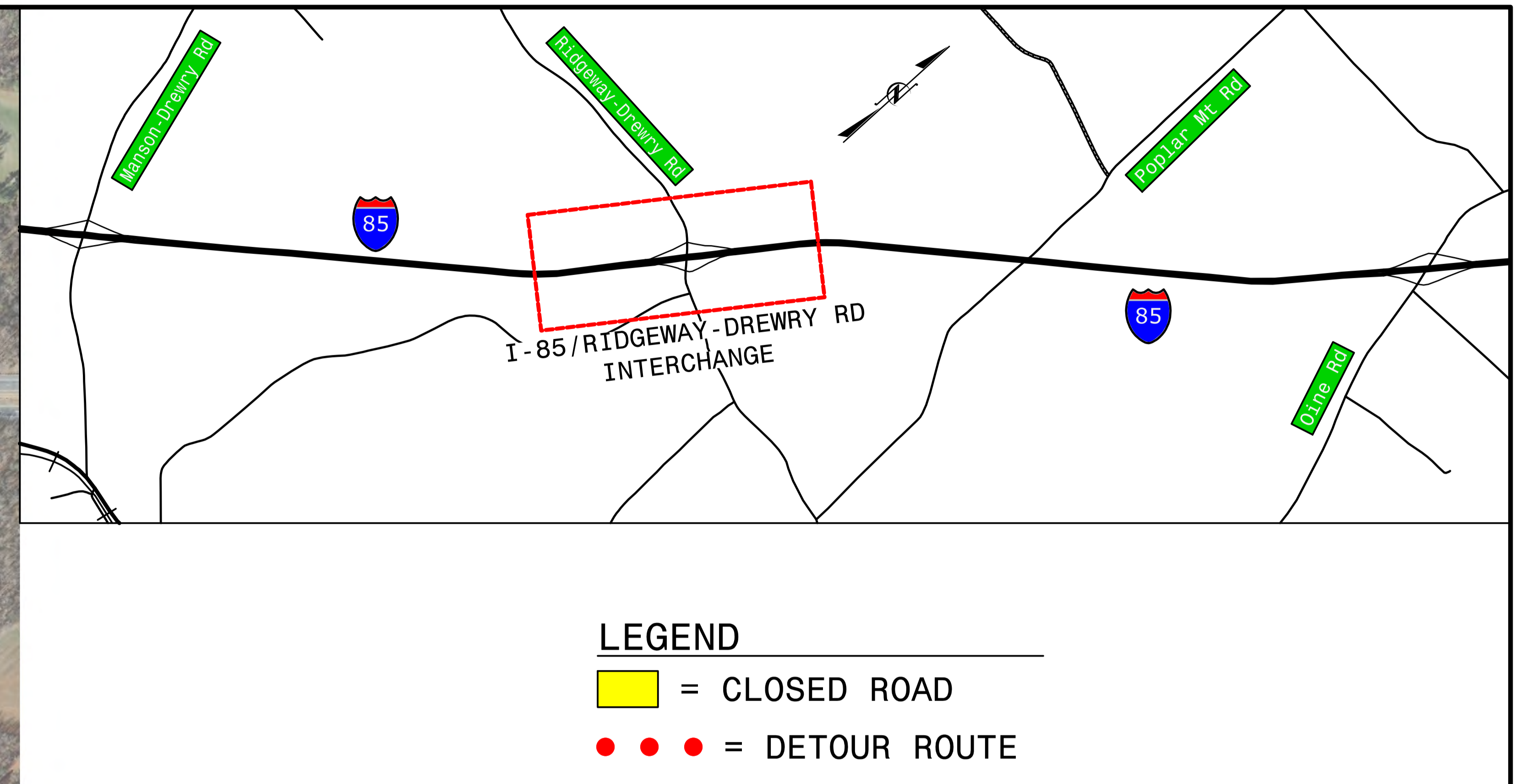
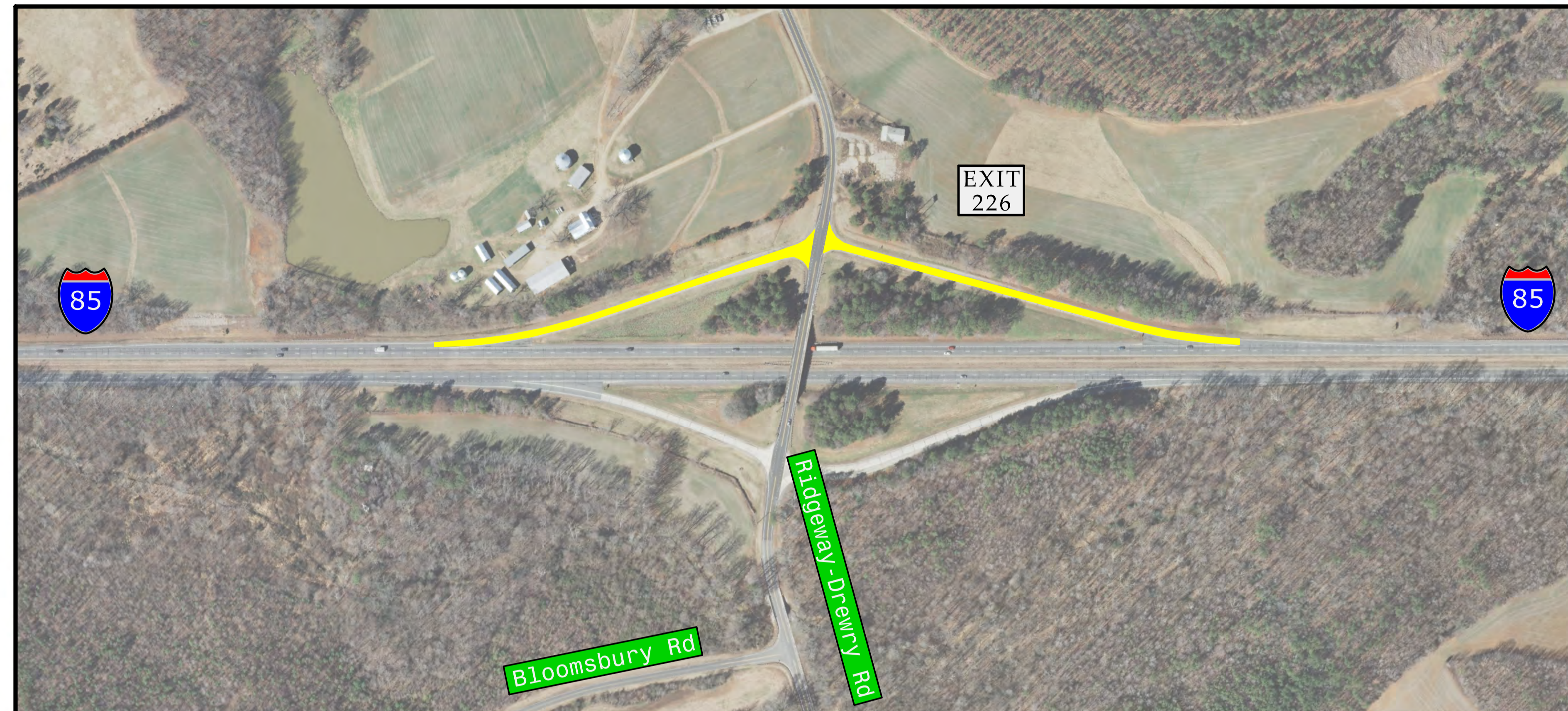


I-85/RIDGEWAY-DREWRY RD INTERCHANGE STATION #8



INTERCHANGE OVERVIEW

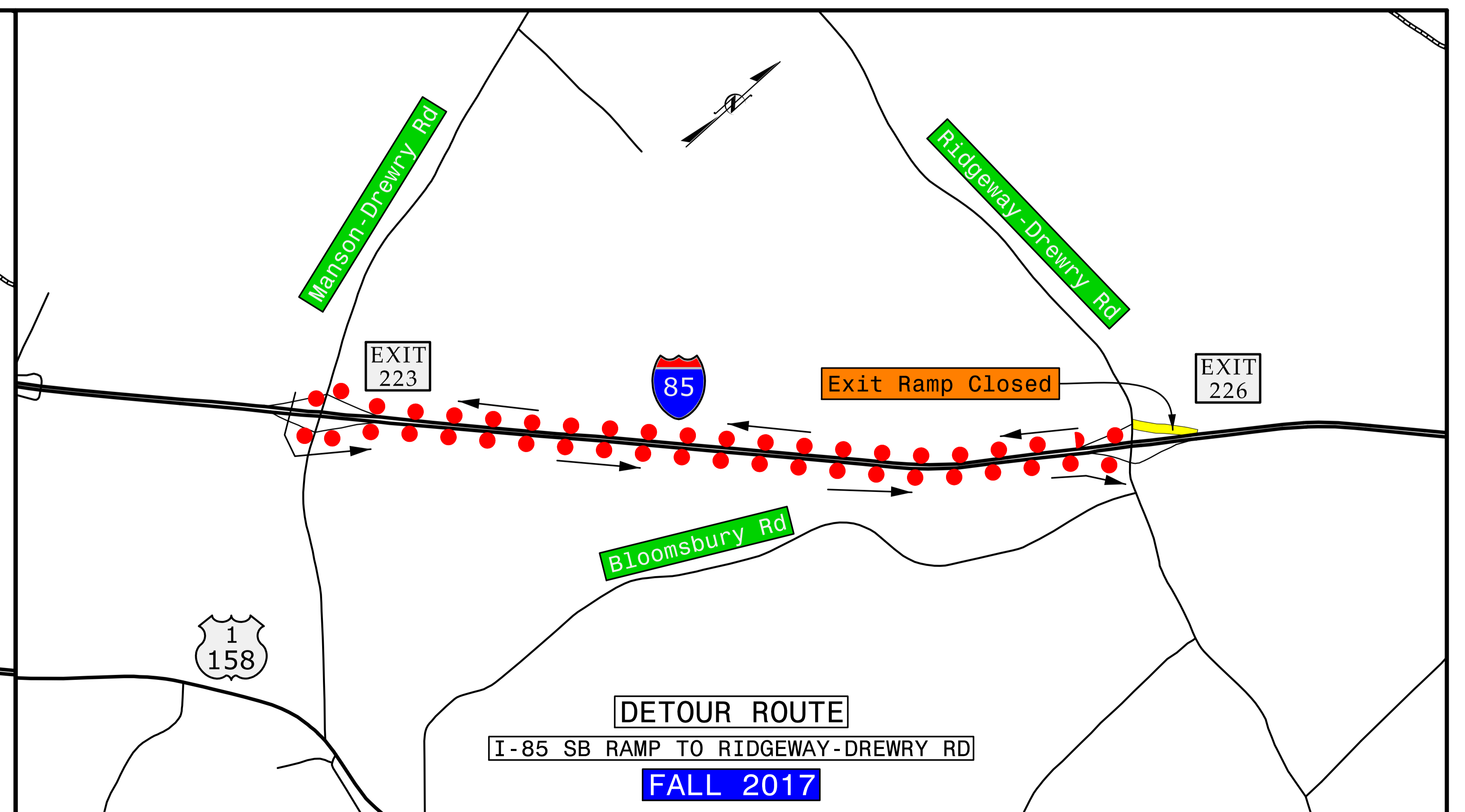
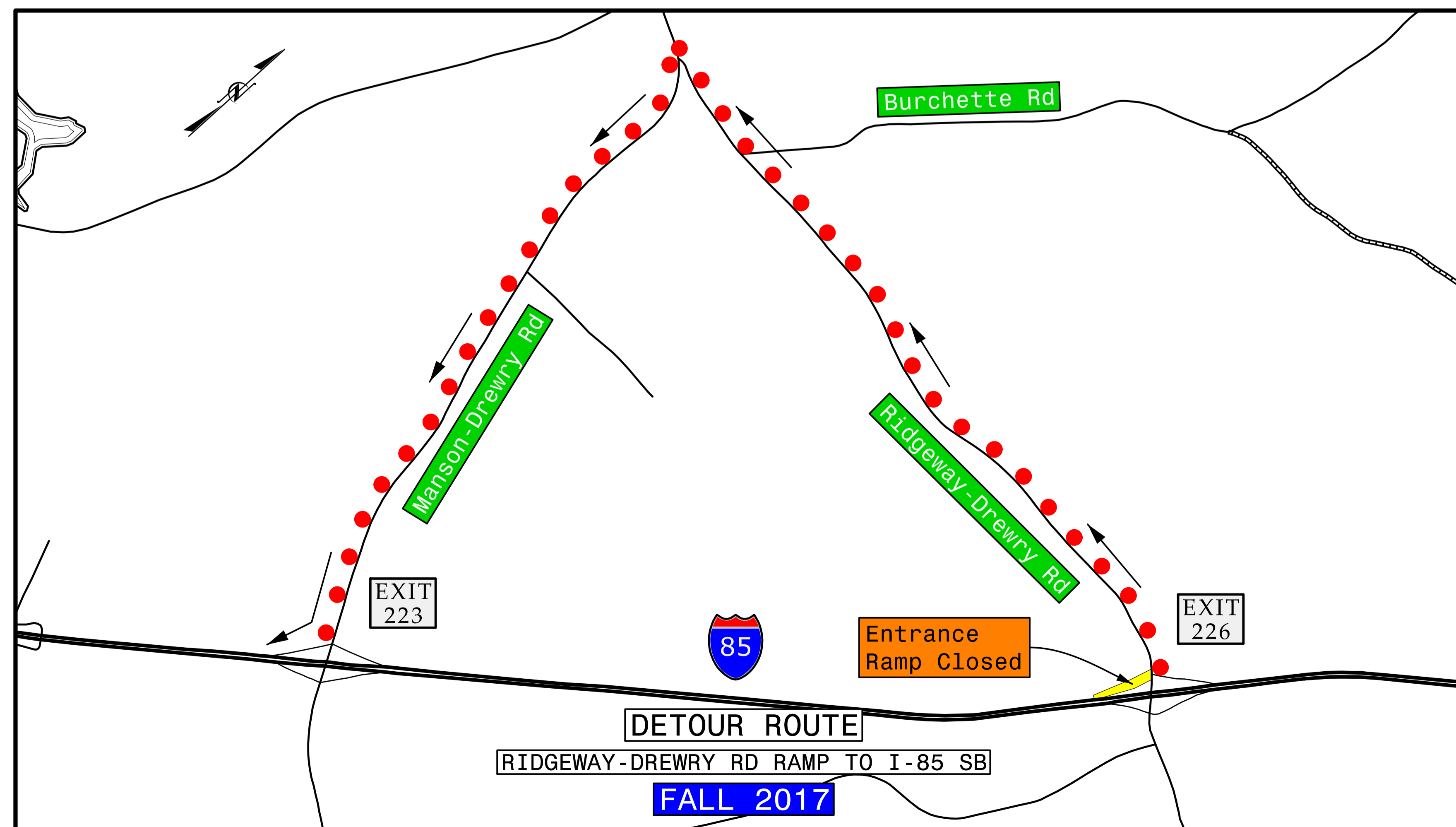
KEY MAP




LEGEND

- = CLOSED ROAD
- = DETOUR ROUTE

PHASE 3 RAMP CLOSURES

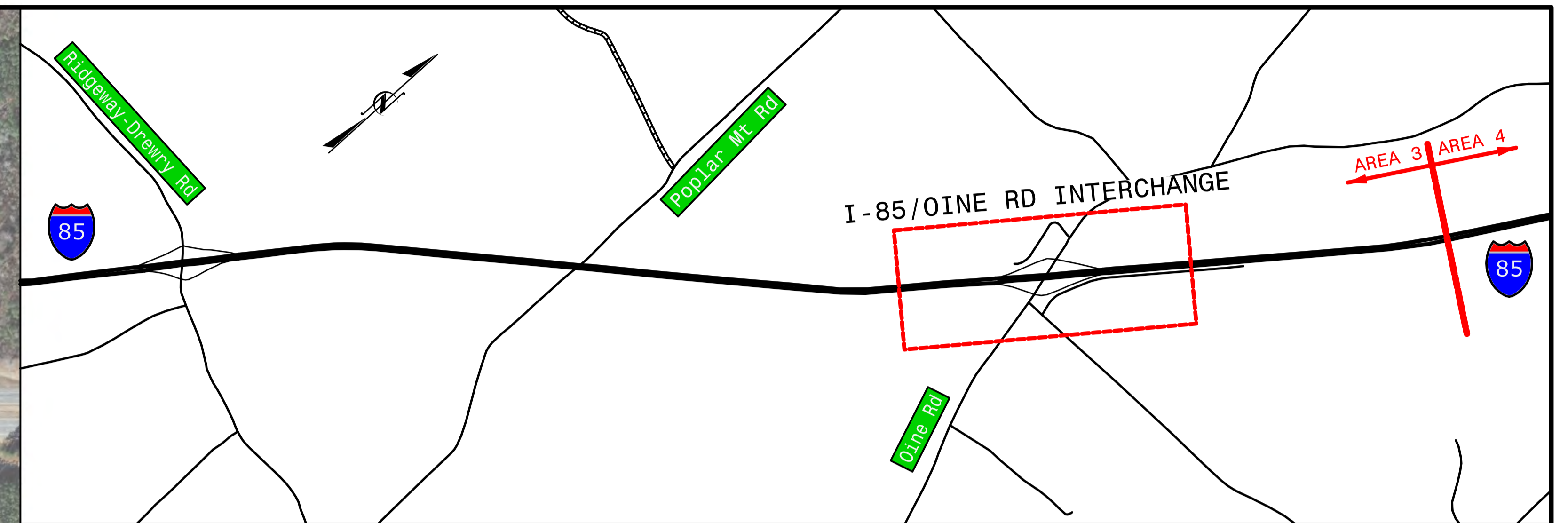


I-85/OINE RD INTERCHANGE STATION #9



INTERCHANGE OVERVIEW

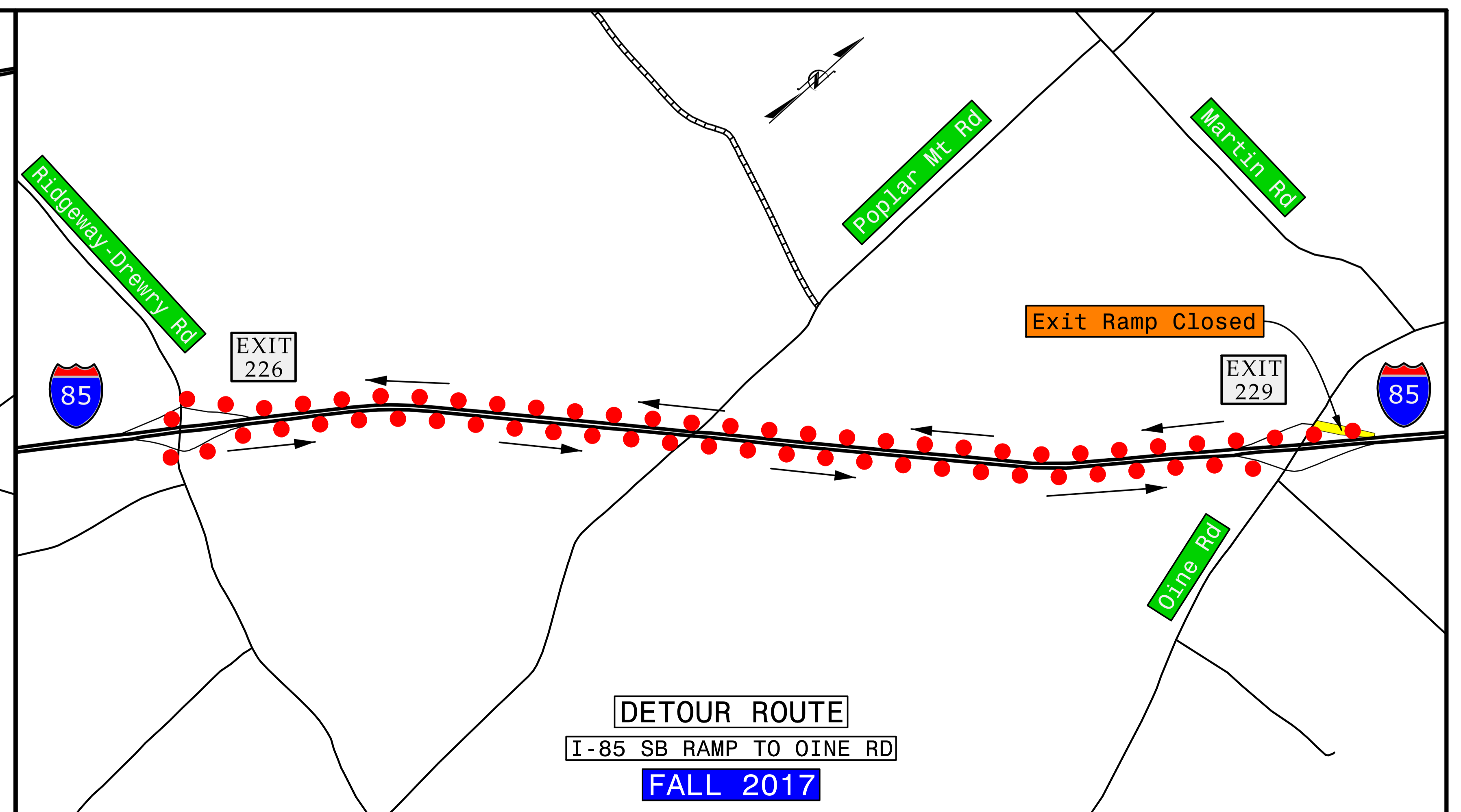
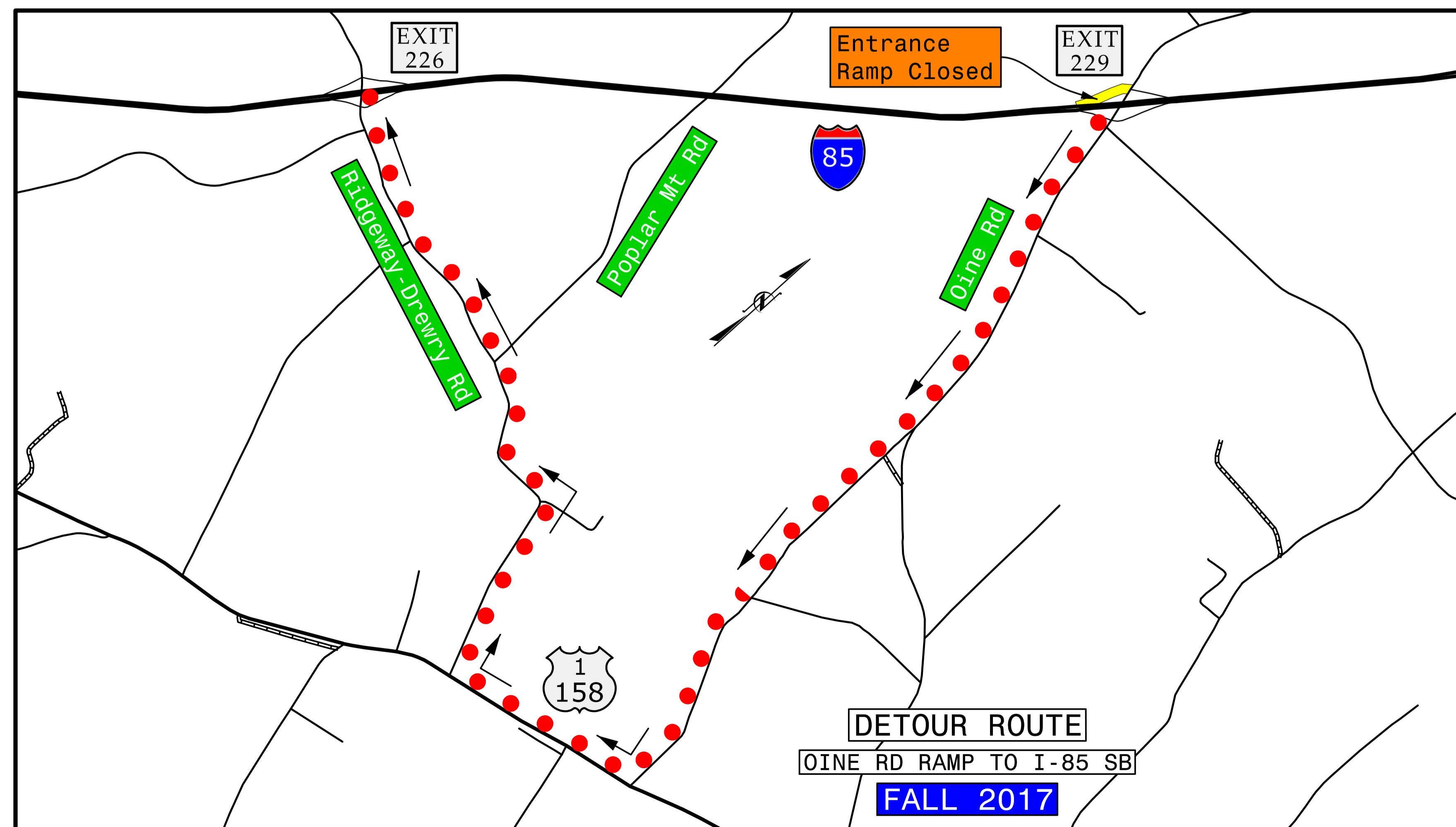
KEY MAP




LEGEND

- = CLOSED ROAD
- = DETOUR ROUTE

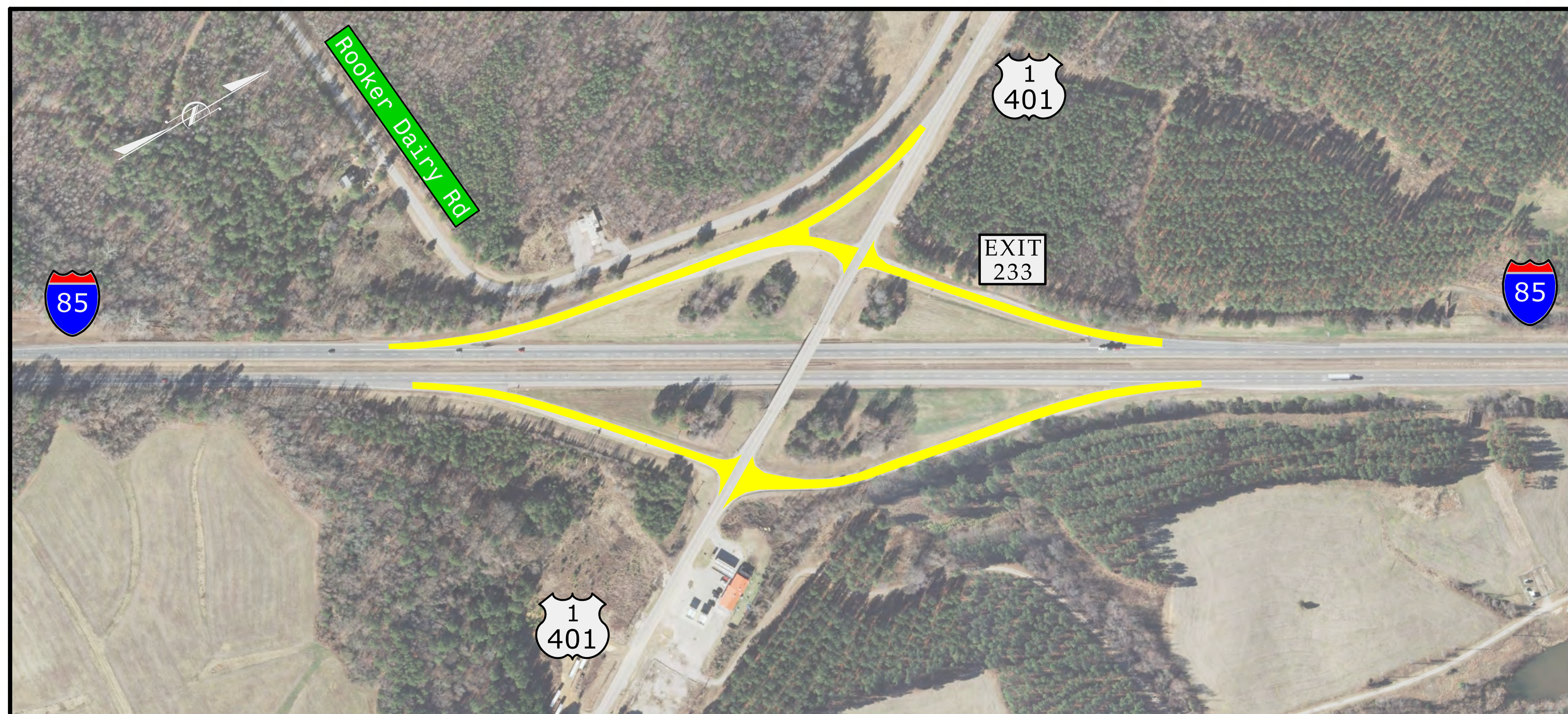
PHASE 3 RAMP CLOSURES



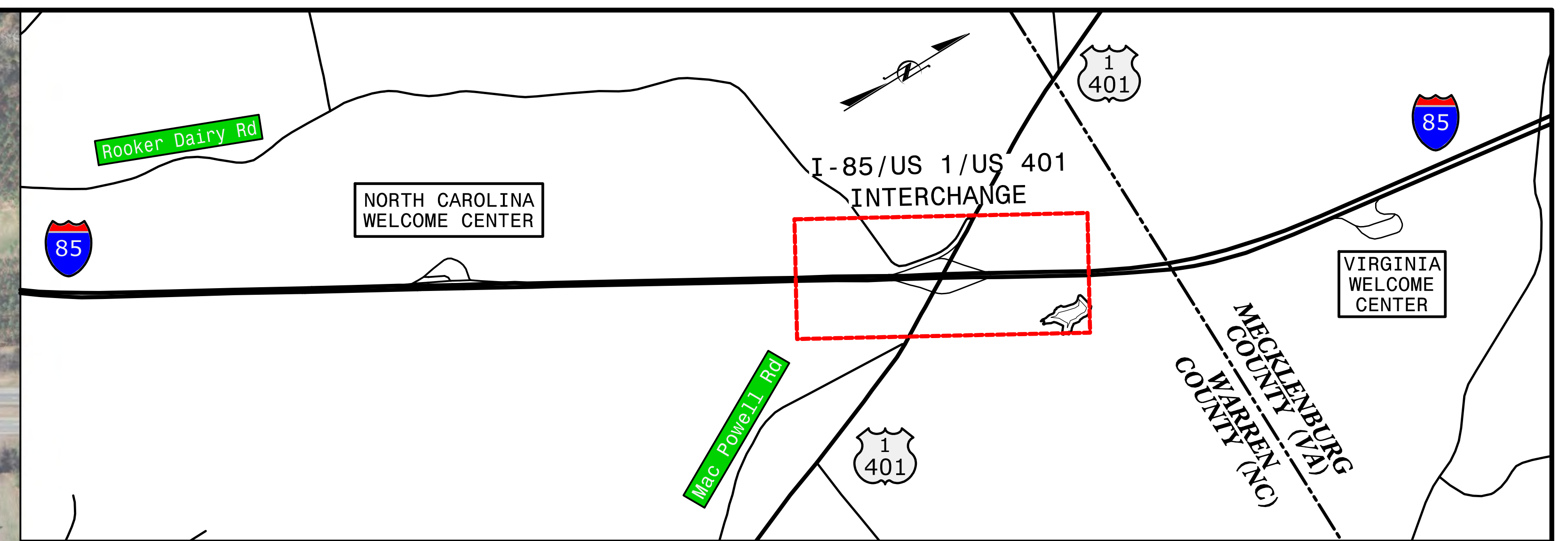
I-85/US 1/US 401 INTERCHANGE STATION #10



INTERCHANGE OVERVIEW



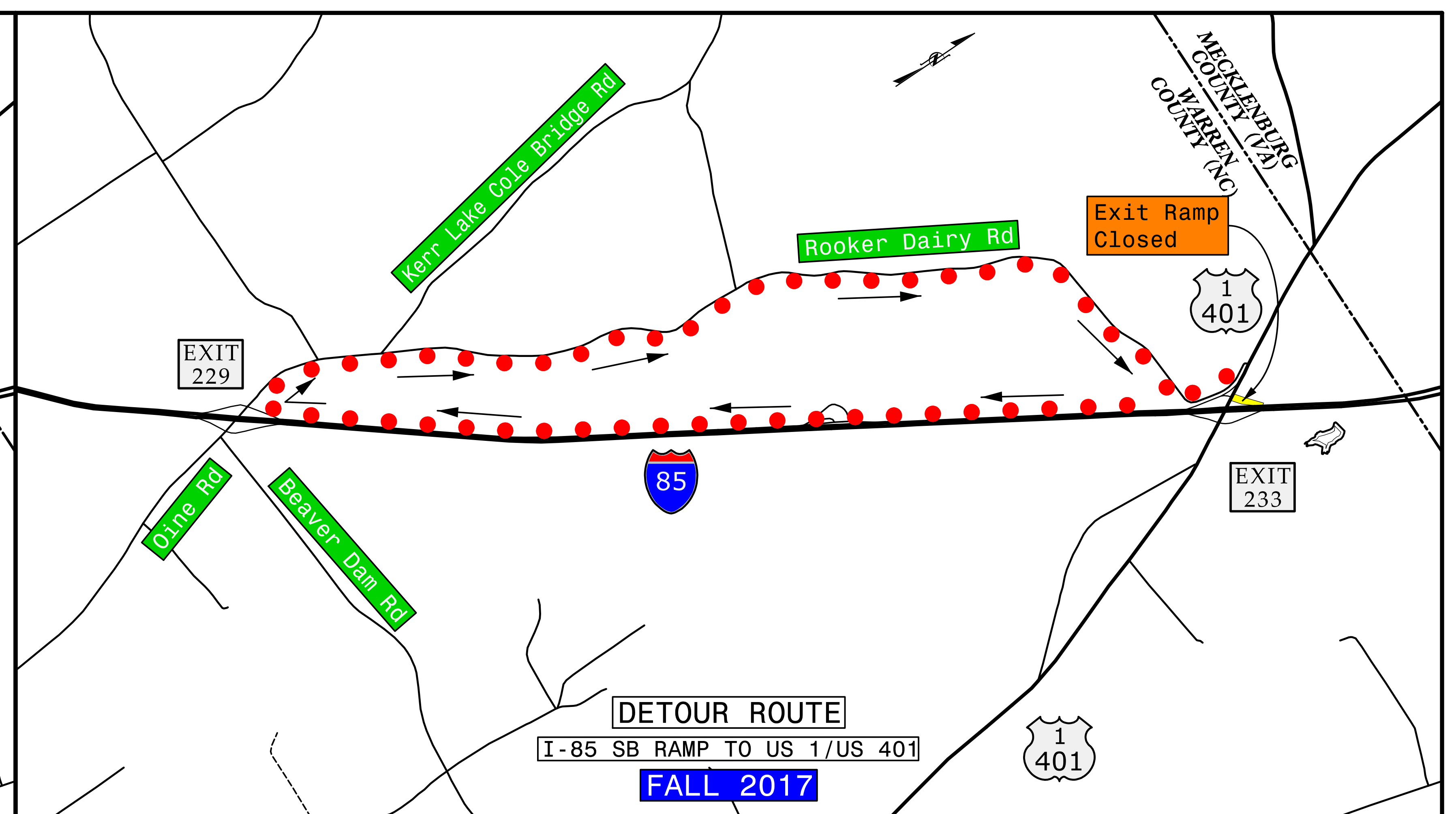
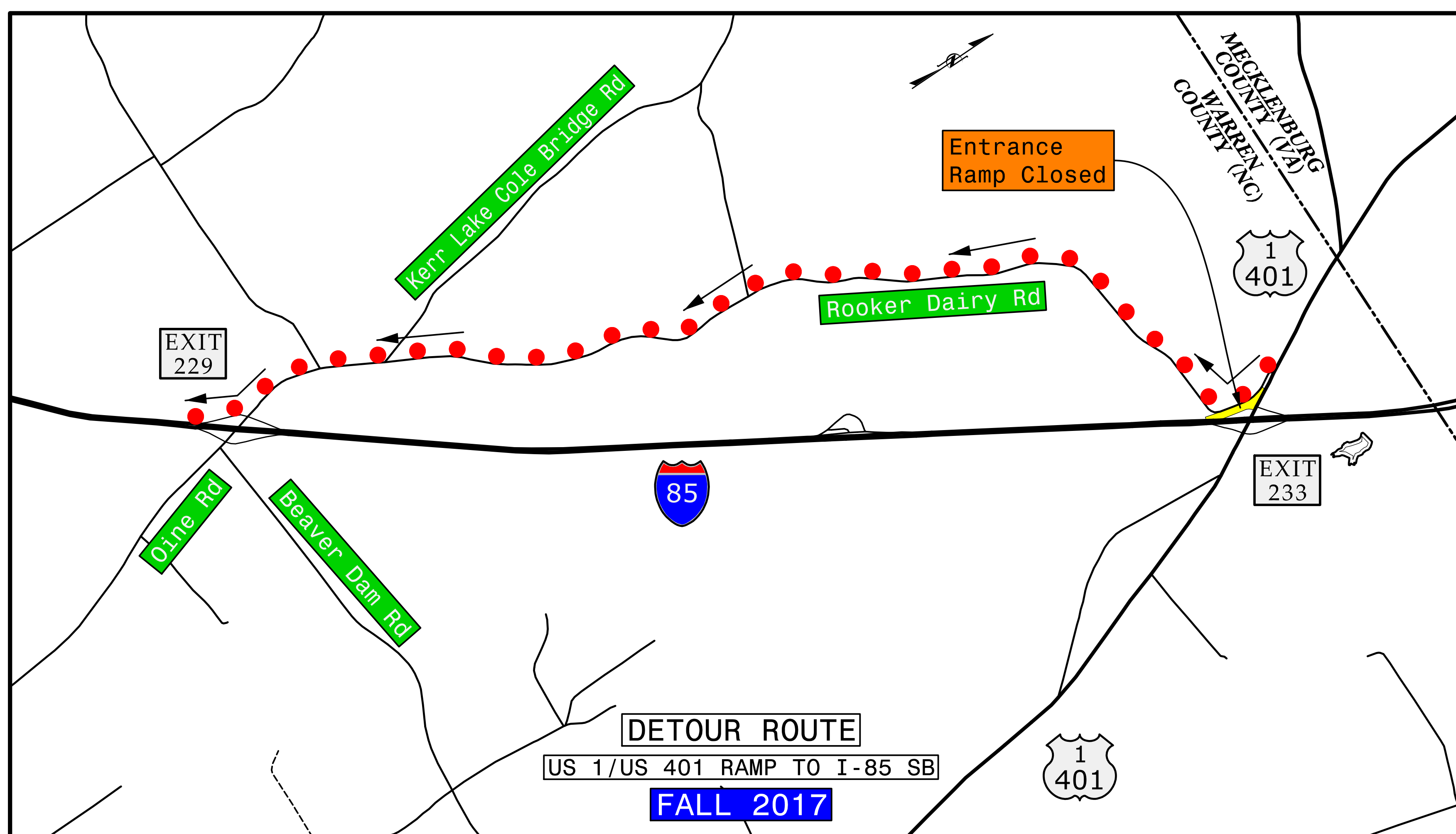
KEY MAP



LEGEND

- = CLOSED ROAD
- = DETOUR ROUTE

PHASE 3 RAMP CLOSURES



PHASE 4 RAMP CLOSURES

