PUBLIC MEETING
I-4729B
POLK COUNTY
PROPOSED N.C.108 (WEST MILLS STREET)
IMPROVEMENTS FROM ST.LUKE'S PARKWAY TO
WALKER STREET (S.R.1137) IN COLUMBUS

100' 50' 0' 100' 200'
(ENGLISH)

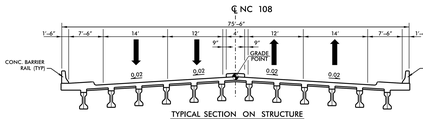

TYPICAL SECTION ON STRUCTURE

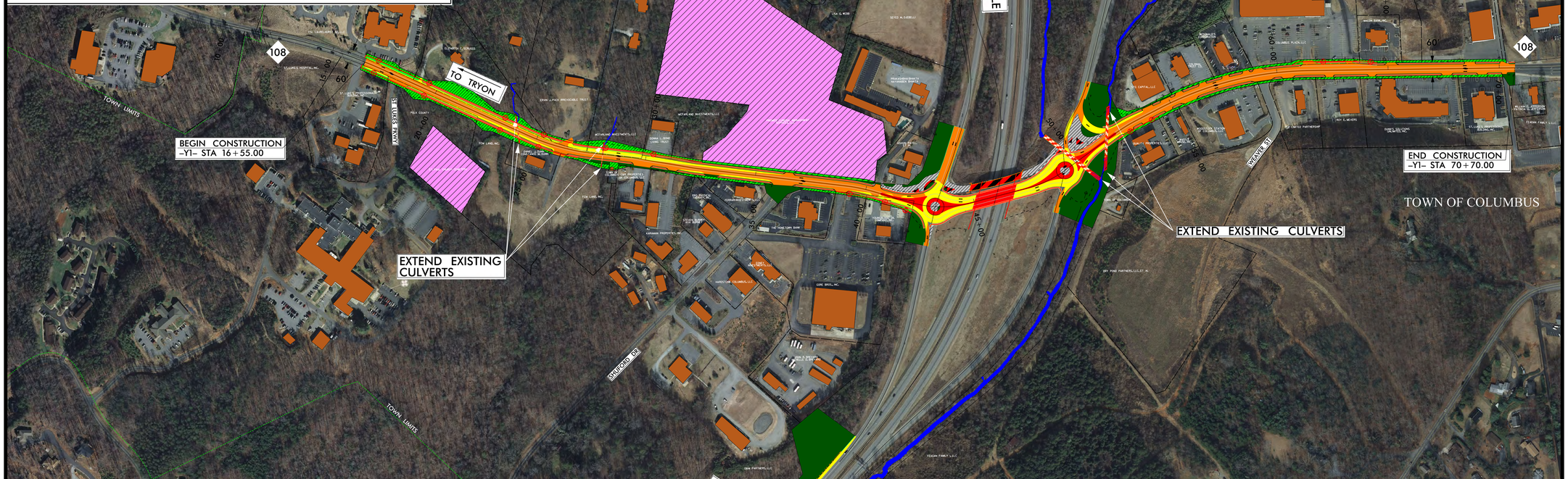

LEGEND

- BUILDINGS
- EXISTING RIGHT OF WAY /CONTROL OF ACCESS
- EXISTING PROPERTY LINES
- EXISTING RIGHT OF WAY
- PROPOSED RIGHT OF WAY
- TEMPORARY CONSTRUCTION EASEMENT
- EXISTING ROADWAY
- EXISTING ROADWAY TO BE REMOVED
- PROPOSED ROADWAY
- EXISTING ROADWAY TO BE RESURFACED
- PROPOSED STRUCTURES, ISLAND, CURB AND GUTTER
- EXISTING STRUCTURES, ISLAND, CURB AND GUTTER TO BE RETAINED
- EXISTING STRUCTURES, ISLAND, CURB AND GUTTER TO BE REMOVED
- LAKES, RIVER, STREAMS AND PONDS
- CEMETERIES
- PROPOSED RIGHT OF WAY

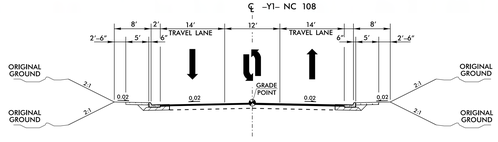

NC 108 TYPICAL SECTION

UTILITY INFORMATION:
TO PROVIDE GREATER VISUAL CLARITY, EXISTING AND PROPOSED UTILITIES ARE NOT SHOWN ON THESE MAPS OR ON OTHER DISPLAYS. THE UTILITY INFORMATION SHOWN ON THESE MAPS IS LIMITED TO LOCATIONS OF MAJOR EXISTING AND POTENTIAL UTILITY EASEMENTS. THE DESIGNS SHOWN ON THESE MAPS, INCLUDING UTILITY EASEMENTS, ARE PRELIMINARY AND ARE SUBJECT TO CHANGE.

PUBLIC MEETING
I-4729B
POLK COUNTY
PROPOSED N.C.108 (WEST MILLS STREET)
IMPROVEMENTS FROM ST.LUKE'S PARKWAY TO
WALKER STREET (S.R.1137) IN COLUMBUS
100' 50' 0' 100' 200'
(ENGLISH)

LEGEND
BUILDINGS
EXISTING RIGHT OF WAY /CONTROL OF ACCESS
EXISTING PROPERTY LINES
EXISTING RIGHT OF WAY
PROPOSED RIGHT OF WAY
TEMPORARY CONSTRUCTION EASEMENT
EXISTING ROADWAY
EXISTING ROADWAY TO BE REMOVED
PROPOSED ROADWAY
EXISTING ROADWAY TO BE RESURFACED
PROPOSED STRUCTURES, ISLAND, CURB AND GUTTER
EXISTING STRUCTURES, ISLAND, CURB AND GUTTER TO BE RETAINED
EXISTING STRUCTURES, ISLAND, CURB AND GUTTER TO BE REMOVED
LAKES, RIVER, STREAMS AND PONDS
CEMETERIES
PROPOSED RIGHT OF WAY

PUBLIC MEETING
I-4729B
POLK COUNTY
PROPOSED N.C.108 (WEST MILLS STREET)
IMPROVEMENTS FROM ST.LUKE'S PARKWAY TO
WALKER STREET (S.R.1137) IN COLUMBUS
100' 50' 0' 100' 200'
(ENGLISH)