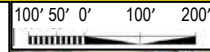


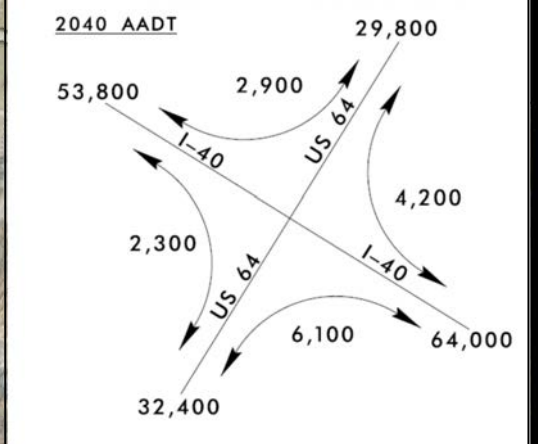
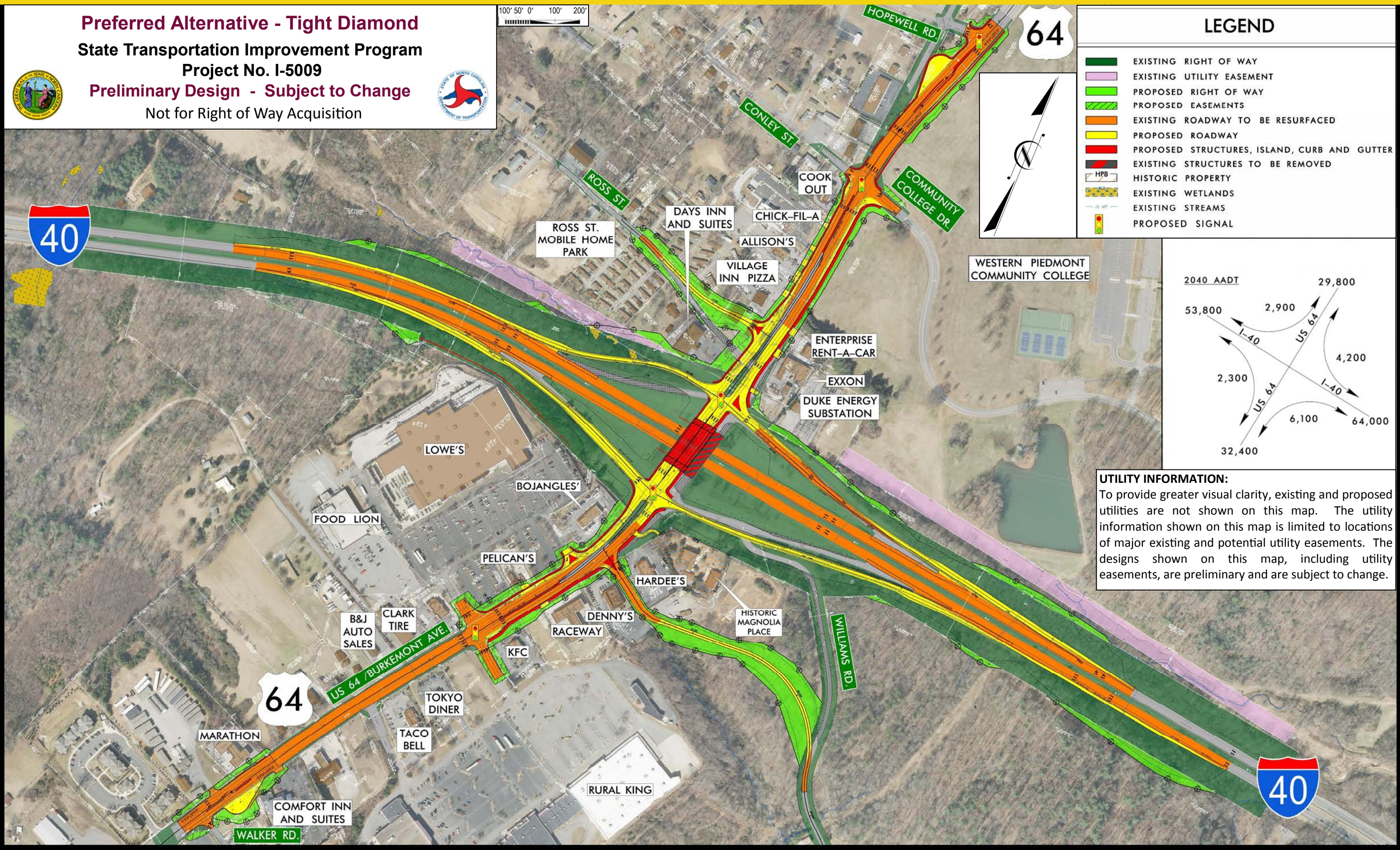

**Preferred Alternative - Tight Diamond**  
**State Transportation Improvement Program**  
**Project No. I-5009**  
**Preliminary Design - Subject to Change**  
 Not for Right of Way Acquisition



64

**LEGEND**

- EXISTING RIGHT OF WAY
- EXISTING UTILITY EASEMENT
- PROPOSED RIGHT OF WAY
- PROPOSED EASEMENTS
- EXISTING ROADWAY TO BE RESURFACED
- PROPOSED ROADWAY
- PROPOSED STRUCTURES, ISLAND, CURB AND GUTTER
- EXISTING STRUCTURES TO BE REMOVED
- HISTORIC PROPERTY
- EXISTING WETLANDS
- EXISTING STREAMS
- PROPOSED SIGNAL



**UTILITY INFORMATION:**  
 To provide greater visual clarity, existing and proposed utilities are not shown on this map. The utility information shown on this map is limited to locations of major existing and potential utility easements. The designs shown on this map, including utility easements, are preliminary and are subject to change.