# PUBLIC MEETING MAP

PROJECT STIP NO. I-5880

FORSYTH COUNTY – WINSTON SALEM, NC
I-40 / US-311 AT NC-109
(THOMASVILLE RD / CLEMMONSVILLE RD)

ALTERNATIVE 1

## LEGEND

- BUILDINGS
- EXISTING RIGHT OF WAY
- PROPOSED EASEMENTS (DRAINAGE AND CONSTRUCTION)
- EXISTING ROADWAY
- EXISTING ROADWAY TO BE REMOVED
- PROPOSED ROADWAY
- PROPOSED SIDEWALK
- PROPOSED STRUCTURES, ISLAND, CURB AND GUTTER
- EXISTING ROADWAY TO BE RESURFACED
- PROPERTY LINES
- EXISTING STRUCTURES, ISLAND, CURB AND GUTTER TO BE RETAINED
- EXISTING STRUCTURES, ISLAND, CURB AND GUTTER TO BE REMOVED
- WETLANDS
- STREAMS
- POTENTIAL IMPACT AREA
- PROPOSED CONTROL OF ACCESS
- HISTORIC DISTRICT
- POTENTIAL 4F LOCATIONS
- CHURCHES
- EXISTING TRAFFIC SIGNAL
- PROPOSED TRAFFIC SIGNAL

1 MORROW, WALTER C
2 MORROW, WALTER B
2 MORROW, WALTER B
3 MORROW, KAREN B
3 SHORE BECKY MORROW
4 ESSENTIAL PROPERTIES NC, LLC
5 C&M PROPERTIES OF WINSTON SALEM, LLC
6 FRYAR, NORMAN
7 GRUNEL, BERTHA M
8 MILLER, RICHARD W
9 FIRST WAUGHTOWN BAPTIST CHURCH
10 McMILLON, SHIRLEY T
11 SEWING, ANNIE
12-20 FIRST WAUGHTOWN BAPTIST CHURCH
21 STANSKAS, HUBERT
22 LEAK, TAWANA ELAINE
23 SILVA, MARIA MARGARITE
24 RODRIGUEZ, HEBERTA MA DE JESUS
24 WHITE, ANDREW
25 PEREZ, JUAN ROSA
26 SILVA, ESTEBAN BERNAL
27 ZAMORA, IRFAN K
28 CHAUDHARY, SHAHID
28 GOUNEZ, ROSA
29 MARTIN, MARSHAE
30 C M MYERS TRADING POST, INC
31 C M MYERS TRADING POST, INC
32 C M MYERS TRADING POST, INC
33 SAYLES, GRANGER LEE
34 SHELF, GIVENS A
34 SHELF, ESTELLE
35 MOREA, RONALD L
35 MOREA, LINDA M
36 GRAHAM, DOROTHY
37 WILLIAMS, ANNA HAYSLET
38 WILLIAMS, ELLA M
38A WILLIAMS, ELLA M
39 TUTTLE, ARCHIE RAY
40 RIGGS, BILL B
41 FRANKLIN, NANCY G
42 ESSENTIAL PROPERTIES NC, LLC
43 FOWLER, MARVIN V
44 SALEM 2018QF0415 TRUST
45 MONTGOMERY, BOBBY
46 GARCIA, JUAN LUIS
GARCIA, GLORIA
47 CANDONALD, ALVYN LENIN
48 STARNES, ADA MAE
49 STARNES, ADA
50 STARNES, ADA
51 JANJUA, IRFAN K
CHAUDHARY, SHAHID
52 ESTRADA, MARISOL PELAEZ
53 HOWARD, WILLIAM C
HOWARD, INDERNE G
54 BLOOMER, MARY MARIE
55 COBURN INVESTMENTS, INC
56 SALGADO, CHRISTOPHER
57 GARCIA, JUAN LUIS
GARCIA, GLORIA
58 SANDOVAL, MARIA OFELIA
59 SALGADO, PROSPERO
SALGADO, SARA
60 SANDOVAL, HECTOR
61 HUFFMAN, JAMES B
62 HUFFMAN, EMAE
63 FAUST, L M
64 WILLIAMS, ARTHUR T
64 WILLIAMS, ARTHUR T
65 WILLIAMS, ARTHUR T
66 WALLER, MELYNDA K
67 JOHNSON, PARTHELIA M
68 JOHNSON, JOHN EMORY
69 ZAMORA, MIGUEL
70 FLORES, MATIL[ MONTALVAN
71 HERNANDEZ, MONTALBAN TRACY KAREN
72 POPLIN, MARY M
POPLIN, MARY M
73 OLEA, EDILBERTO RAMIREZ
74 SUALEW, DONNA M
75 SILVA, OSCAR
76 WILLIAMS, ARTHUR T
77 WILLIAMS, ARTHUR T
78 WILLIAMS, ARTHUR T
79 WALLER, DEVON
WALLER, DEBRA E
80 WALLER, BERRY M
81 ARMSTEAD, KATHERINE
82 MAYNOR, BERNSTIN HERRERA
83 RICE, CHARLES
RICE, PATRICIA
84 BLACKBURN, JAMES C
BLACKBURN, JAMES C
85 SALGADO, SHERRY B
SALGADO, SHERRY B
86 ROSAS, HECTOR HERNANDEZ
ROSAS, MAIRA VILLANUEVA
87 DAVID & SONS PROPERTIES, LLC
88 PIEDMONT NATURAL GAS
89 NC M DISTRICT OF WESLEYAN CHURCH
90 ANDREWS, DANIEL M
ANDREWS, [illegible]
91 C M MYERS TRADING POST, INC
92 HANES, TERRY
93 ROBINSON, LAWANA
94 LYONS, COLLD W
LYONS, CYNTHIA
95 INGRAM, HELEN
96 ROSS, CHARLES
97 PMBWA, INC
98 ROSS, VIRGINIA
99 MCDONALD, JUNIOR LEE
100 UNITED CHRISTIAN OUTREACH
101 SOUTHERN BELL TELEPHONE & TELEGRAPH COMPANY
102 SOUTHERN BELL TELEPHONE & TELEGRAPH COMPANY
103 BELL DRILLERS, INC
104 FC HOMES, LLC
105 ROBMAN, JERMAINE M
106 FSG ENTERPRISE, INC
107 NC STATE HIGHWAY COMMISSION
108 LENTZ, KELLY BENNETT
BENNETT, FLETCHER
109 THOMPSON, CHRISTOPHER K
THOMPSON, LINDA M
110 OLD CORPORATION
111 NC STATE HIGHWAY COMMISSION
112 PLEMENS, IMO JEAN
113 PLEMENS, IMO JEAN
114 VAIDYA, SAYISASADA
115 HUNTER, JOHNELL TERRY
116 HUNTER, JOHNELL TERRY
117 HUNTER, CHARONDA F
118 AYONA, JULMA
DOMINGUEZ, ANTONIO
119 BALL, KRISTY M
120 CARRILLO, HERNANDEZ-GERARDO
CONCILIO, HERRERA-TURIDIA
121 BAILEY, ROSA B
122 BAILEY, ROSA B
123 MARTINEZ, MENDEZ-D BERNAL
MANDIA, MAYRA RODRIGUEZ
125 PASTRANA, ELVIRA
124 PASTRANA, ELVIRA
125 SILVA, YADIRA
SILVA, GABRIEL
126 SILVA, LETTE
127 LEAL, OSCAR
128 LEAL, OSCAR
129 PALACIOS, NEYSI ISRAEL
130 SERRANO, JOSE GREGORIO
132 COBURN INVESTMENTS, INC
131 COBURN INVESTMENTS, INC
133 COBURN INVESTMENTS, INC
135 KELLY, FRED DOUGLAS
134 CUTHRELL, BETTY S
135 MOCK, TRAVIS H
136 DROUSE, MICHAEL BERNARD
137 DROUSE, TONYA S
138 GRIFFIN, TERRA S
139 JAMES, MERITA DENISE
140 TLC ASSOCIATES
141 C M MYERS TRADING POST, INC
142 NC STATE HIGHWAY COMMISSION
143 NELUMS, MELVIN J
NELUMS, BETTY J
144 RCH PROPERTIES, LLC
145 C M MYERS TRADING POST, INC
146 C M MYERS TRADING POST, INC
147 BENITEZ, CLAUDIA GABRIELA
148 C M MYERS TRADING POST, INC
149-152 LAWSON, LARRY B
LAWSON, JUDY M
153 COOPER, DAVID
154 LEAK, JAMES
LEAK, BARBARA B
155 MIDDLE, ALL INVESTMENTS, INC
156 DEWBERRY, ERIC
157 ZITAWI, SAMMY
158 HUGHES, DOROTHY
159 TAYLOR, BRENDA C
160 A T WILLIAMS OIL COMPANY
161 WILCO HESS, LLC
162 A T WILLIAMS OIL COMPANY
163 PIEDMONT NATURAL GAS CO
164 PIEDMONT NATURAL GAS CO
165 A T WILLIAMS OIL COMPANY
166 WILCO HESS, LLC
167 SEVEN W, LLC

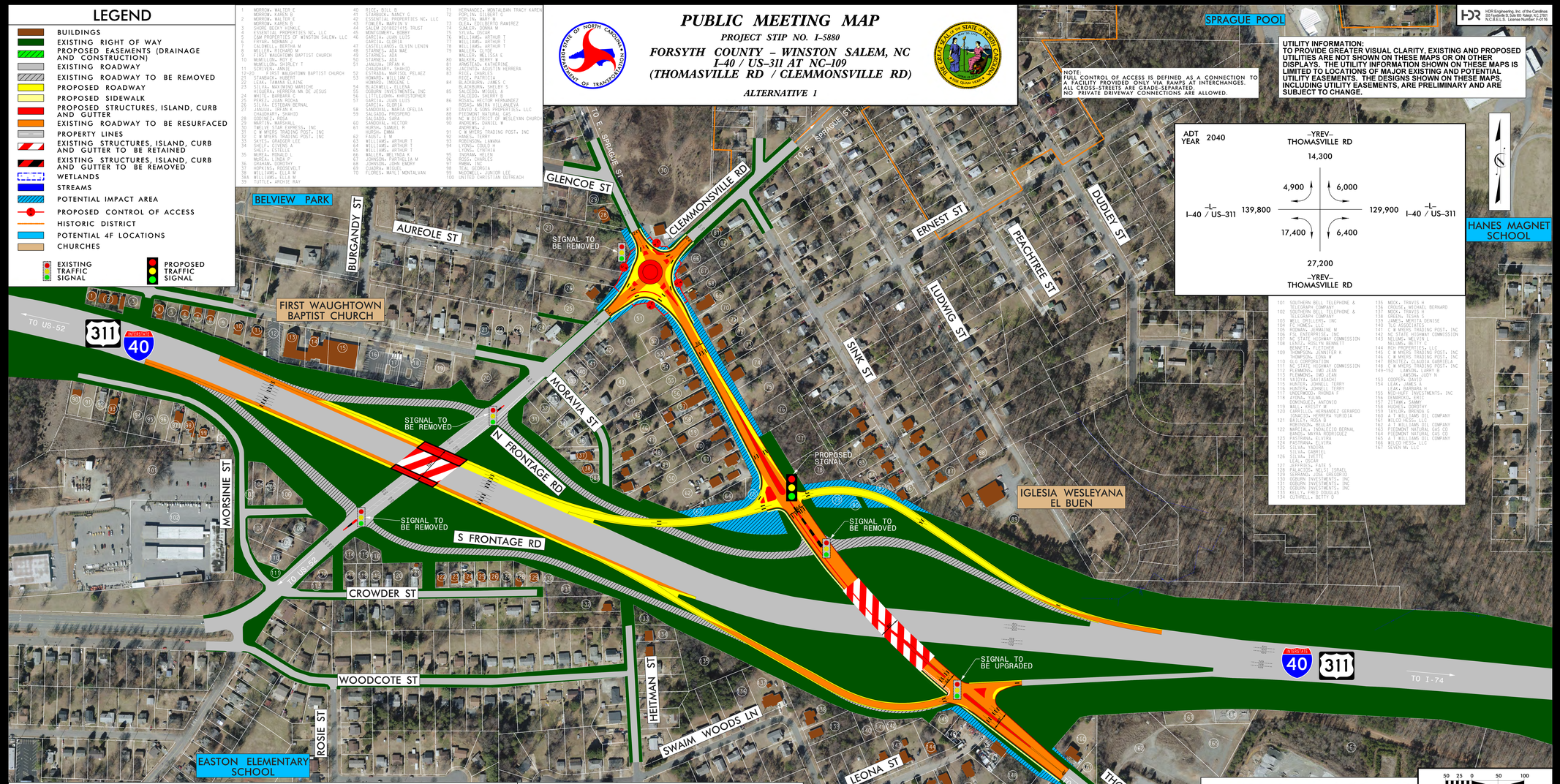


NOTE:
FULL CONTROL OF ACCESS IS DEFINED AS A CONNECTION TO A FACILITY PROVIDED ONLY VIA RAMPS AT INTERCHANGES. ALL CROSS-STREETS ARE GRADE-SEPARATED. NO PRIVATE DRIVEWAY CONNECTIONS ARE ALLOWED.

UTILITY INFORMATION:
TO PROVIDE GREATER VISUAL CLARITY, EXISTING AND PROPOSED UTILITIES ARE NOT SHOWN ON THESE MAPS OR ON OTHER DISPLAYS. THE UTILITY INFORMATION SHOWN ON THESE MAPS IS LIMITED TO LOCATIONS OF MAJOR EXISTING AND POTENTIAL UTILITY EASEMENTS. THE DESIGNS SHOWN ON THESE MAPS, INCLUDING UTILITY EASEMENTS, ARE PRELIMINARY AND ARE SUBJECT TO CHANGE.

ADT YEAR 2040

–YREV– THOMASVILLE RD
14,300

I-40 / US-311 139,800 — 4,900 — 6,000 — 129,900 I-40 / US-311
17,400 — 6,400

27,200
–YREV– THOMASVILLE RD

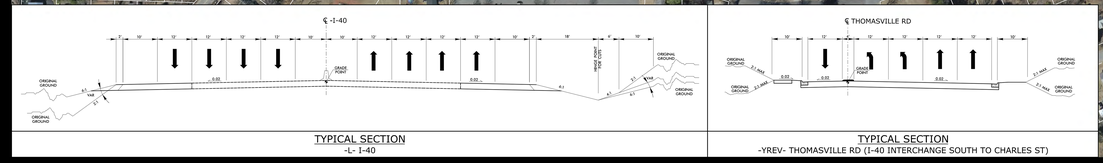


TYPICAL SECTION
-L- I-40




TYPICAL SECTION
-YREV- THOMASVILLE RD (I-40 INTERCHANGE SOUTH TO CHARLES ST)

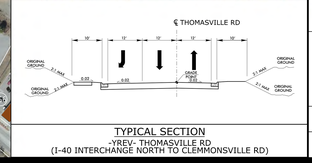


TYPICAL SECTION
-YREV- THOMASVILLE RD
(I-40 INTERCHANGE NORTH TO CLEMMONSVILLE RD)

50 25 0 50 100
(ENGLISH)

DESIGN DATA

| | | |
|---|---|---|
| Functional Class. | = | Interstate |
| Design Speed | = | 70 mph |
| Max. Superelev. | = | 0.08 |
| Functional Class. | = | Major Collector/ Primary Arterial |
| Design Speed | = | 40 mph |
| Max. Superelev | = | 0.04 |

ORTHOPHOTO DATA

Imagery Date = 02-22-2014

PRELIMINARY PLANS
DO NOT USE FOR CONSTRUCTION

PUBLIC MEETING MAP
PROJECT STIP NO. I-5880
FORSYTH COUNTY – WINSTON SALEM, NC
I-40 / US-311 AT NC-109
(THOMASVILLE RD / CLEMMONSVILLE RD)
ALTERNATIVE 1