PUBLIC MEETING MAP

PROJECT STIP NO. I-5880

FORSYTH COUNTY – WINSTON SALEM, NC
I-40 / US-311 AT NC-109
(THOMASVILLE RD / CLEMMONSVILLE RD)

ALTERNATIVE 3

HDR Engineering, Inc. of the Carolinas
150 Fayetteville St Suite 900 Raleigh N.C. 27601
N.C.B.E.L.S. License Number: F-0176

LEGEND

- BUILDINGS
- EXISTING RIGHT OF WAY
- PROPOSED EASEMENTS (DRAINAGE AND CONSTRUCTION)
- EXISTING ROADWAY
- EXISTING ROADWAY TO BE REMOVED
- PROPOSED ROADWAY
- PROPOSED SIDEWALK
- PROPOSED STRUCTURES, ISLAND, CURB AND GUTTER
- EXISTING ROADWAY TO BE RESURFACED
- PROPERTY LINES
- EXISTING STRUCTURES, ISLAND, CURB AND GUTTER TO BE RETAINED
- EXISTING STRUCTURES, ISLAND, CURB AND GUTTER TO BE REMOVED
- WETLANDS
- STREAMS
- POTENTIAL IMPACT AREA
- PROPOSED CONTROL OF ACCESS
- HISTORIC DISTRICT
- POTENTIAL 4F LOCATIONS
- CHURCHES
- EXISTING TRAFFIC SIGNAL
- PROPOSED TRAFFIC SIGNAL

1 MORROW, WALTER C
2 MORROW, KAREN B
3 MORROW, WALTER C
4 MORROW, KAREN B
5 SHORE BECKY HOWARD
6 ESSENTIAL PROPERTIES NC, LLC
7 S&M PROPERTIES OF WINSTON SALEM, LLC
8 FRYAR, NORMAN
9 GAUNEL, BERTHA M
10 MILLER, CHOMBU M
11 FIRST WAUGHTOWN BAPTIST CHURCH
12 MUMELLON, RUTH
13 MUMELLON, SHIRLEY T
14 SCHIRIN, ANVIE
15-20 FIRST WAUGHTOWN BAPTIST CHURCH
21 STANSACK, HUBERT
22 LEAK, TAWANA ELAINE
23 SILVA, MARTIN MORCHE
24 RODRIGUEZ, HERMELA MA DE JESUS
25 WHITE, JOHNNY
26 PEREZ, JUAN ROSA
27 SILVA, ESTEBAN BERNAL
28 CHAUDHARY, IRFAN K
29 CHAUDHARY, SHAHID
30 GODINEZ, ROSA
31 MARTIN, MARSHAE
32 C W MYERS TRADING POST, INC
33 C W MYERS TRADING POST, INC
34 SAYLES, GRANGER LEE
35 SHELF, GIVENS A
36 SHELF, ESTELLE
37 MOREA, RONALD L
38 MOREA, LINDA P
39 GRAHAM, DOROTHY
40 WILLIAMS, CHARLES T
41 WILLIAMS, ELLA M
58A WILLIAMS, ELLA M
59 TUTTLE, JOSHIE RAY
40 RIGGS, BILL B
41 FARMER, NANCY G
42 ESSENTIAL PROPERTIES NC, LLC
43 FOWLER, MARVIN V
44 SALEM 201602745 TRUST
45 MONTGOMERY, BOBBY
46 GARCIA, JUAN LUIS
47 GARCIA, GLORIA
48 CANDOVAL, ALVYN LENIN
49 STARNES, ADA MAE
50 STARNES, ADA
51 JANJUA, IRFAN K
52 CHAUDHARY, SHAHID
53 ESTRADA, MARISOL PELAEZ
54 HOWARD, WILLIAM C
55 HOWARD, INDERNE G
56 BLACKWELL, ROBERT S
57 COBURN INVESTMENTS, INC
58 SALGADO, CHRISTOPHER
59 GARCIA, JUAN LUIS
60 GARCIA, GLORIA
61 SANDOVAL, MARIA OFELIA
62 SALGADO, PROSPERO
63 SALGADO, SARA
64 SANDOVAL, HECTOR
65 HUNTER, JAMES B
66 HUNTER, EMMA
67 FAUST, LEW
68 WILLIAMS, ARTHUR T
69 WILLIAMS, ARTHUR T
70 WILLIAMS, ARTHUR T
71 HERNANDEZ-MONTALBAN TRACY KAREN
72 POPLIN, JAMES W
73 POPLIN, MARY M
74 OLEA, EDILBERTO RAMIREZ
75 SUALEY, DONNA M
76 SILVA, OSCAR
77 WILLIAMS, ARTHUR T
78 WILLIAMS, ARTHUR T
79 WILLIAMS, ARTHUR T
80 WALKER, DEBRA
81 WALKER, DEBRA E
82 WALKER, BERRY M
83 ARMSTEAD, KATHERINE
84 MAYNOR, BENJAMIN HERRERA
85 RICE, CHARLES
86 RICE, PATRICIA
87 BLACKBURN, JAMES C
88 BLACKBURN, JAMES C
89 SALGADO, SARA
90 SALGADO, SARA
91 ROSAS, HECTOR HERNANDEZ
92 ROSAS, MAIRA VILLANUEVA
93 DAVID & SONS PROPERTIES, LLC
94 PIEDMONT NATURAL GAS
95 NC W DISTRICT OF WESLEYAN CHURCH
96 ANDREWS, DANIEL M
97 ANDREWS
98 C W MYERS TRADING POST, INC
99 HANES, TERRY
100 ROBINSON, LAWANA
101 LYONS, COULD W
102 LYONS, CYNTHIA
103 INGRAM, HELEN
104 ROSS, CHARLES
105 PMBWA, INC
106 PMBWA, INC
107 MCDONALD, JUNIOR LEE
108 UNITED CHRISTIAN OUTREACH

NOTE:
FULL CONTROL OF ACCESS IS DEFINED AS A CONNECTION TO A FACILITY PROVIDED ONLY VIA RAMPS AT INTERCHANGES. ALL CROSS-STREETS ARE GRADE-SEPARATED. NO PRIVATE DRIVEWAY CONNECTIONS ARE ALLOWED.

UTILITY INFORMATION:
TO PROVIDE GREATER VISUAL CLARITY, EXISTING AND PROPOSED UTILITIES ARE NOT SHOWN ON THESE MAPS OR ON OTHER DISPLAYS. THE UTILITY INFORMATION SHOWN ON THESE MAPS IS LIMITED TO LOCATIONS OF MAJOR EXISTING AND POTENTIAL UTILITY EASEMENTS. THE DESIGNS SHOWN ON THESE MAPS, INCLUDING UTILITY EASEMENTS, ARE PRELIMINARY AND ARE SUBJECT TO CHANGE.

ADT YEAR 2040

–YREV– THOMASVILLE RD
14,300
4,900 | 6,000
I-40 / US-311 139,800 — 129,900 I-40 / US-311
17,400 | 6,400
27,200
–YREV– THOMASVILLE RD

101 SOUTHERN BELL TELEPHONE & TELEGRAPH COMPANY
102 SOUTHERN BELL TELEPHONE & TELEGRAPH COMPANY
103 WELL DRILLERS, INC
104 FAY, MICHAEL
105 ROBMAN, JERMAINE M
106 FSG ENTERPRISE, INC
107 NC STATE HIGHWAY COMMISSION
108 LENTZ, ROLYN BENNETT
109 BENNETT, FLETCHER
109 THOMPSON, TYLER K
109 THOMPSON, LINA M
110 OLD CORPORATION
111 NC STATE HIGHWAY COMMISSION
112 PLEMMONS, IMO JEAN
113 PLEMMONS, IMO JEAN
114 VAIDYA, SAYISASADU
115 HUNTER, JOHNELL TERRY
116 HUNTER, JOHNELL TERRY
117 HUNTER, CHARONDA F
118 AYONA, JULMA
DOMINGUEZ, ANTONIO
119 BALL, KRISTY M
120 CARRILLO, HERNANDEZ-GERARDO
CHACIO, HERRERA TURIDIA
121 BAILEY, ROSA B
122 MARTINEZ, ROSA
122 MARTINEZ, NEBLEDO BERNAL
MANDIA, MAYRA RODRIGUEZ
123 PASTRANA, ELVIRA
124 PASTRANA, ELVIRA
125 SILVA, YADIRA
SILVA, GABRIEL
126 SILVA, LUETTE
LEAL, OSCAR
127 PALACIOS, PETE S
128 PALACIOS, PETE ISRAEL
129 SERRANO, JOSE GREGORIO
130 COBURN INVESTMENTS, INC
131 COBURN INVESTMENTS, INC
132 COBURN INVESTMENTS, INC
133 KELLY, FRED DOUGLAS
134 CUTHRELL, BETTY S
135 MOCK, TRAVIS H
136 DROSS, MICHAEL BERNARD
137 DROSS, TONYA S
138 GRIFFIN, DENNIS E
139 JAMES, MERITA DENISE
140 TLC ASSOCIATES
141 C W MYERS TRADING POST, INC
142 NC STATE HIGHWAY COMMISSION
143 NELUMS, MELVIN J
NELUMS, BETTY J
144 RCH PROPERTIES, LLC
145 C W MYERS TRADING POST, INC
146 C W MYERS TRADING POST, INC
147 BENITEZ, CLAUDIA GABRIELA
148 C W MYERS TRADING POST, INC
149-152 LAWSON, LARRY B
LAWSON, JUDY N
153 COOPER, DAVID
154 LEAK, JAMES
LEAK, BARBARA B
155 MIDDLE, RIVER INVESTMENTS, INC
156 DEWBERRY, ERIC
157 ZITAWI, SAMMY
158 HUGHES, DOROTHY
159 TAYLOR, BRENDA C
160 A T WILLIAMS OIL COMPANY
161 WILCO HESS, LLC
162 A T WILLIAMS OIL COMPANY
163 PIEDMONT NATURAL GAS CO
164 PIEDMONT NATURAL GAS CO
165 A T WILLIAMS OIL COMPANY
166 WILCO HESS, LLC
167 SEVEN W, LLC

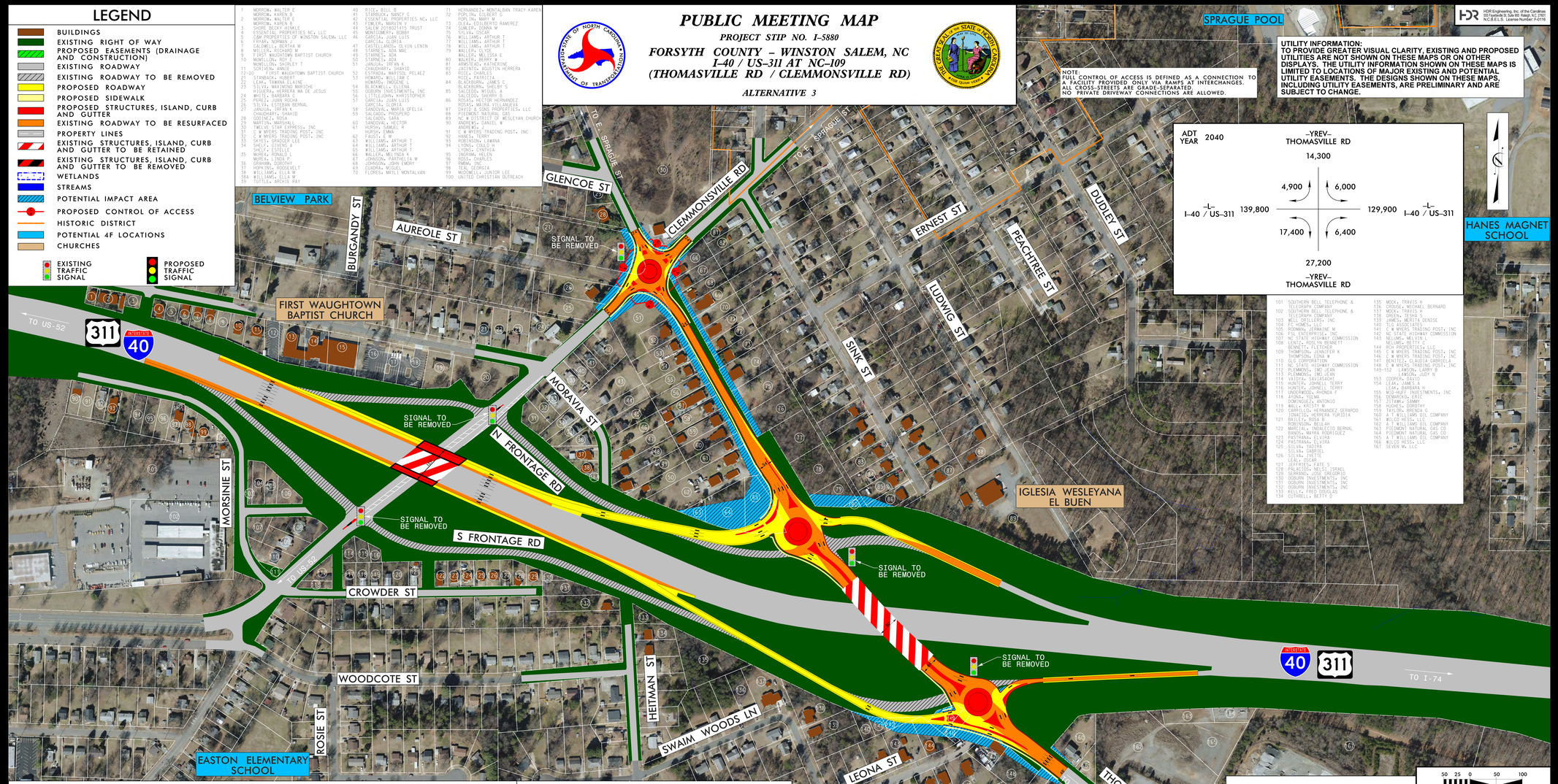

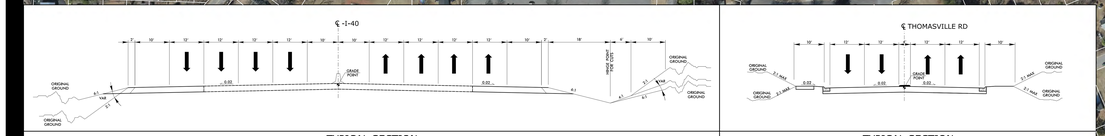

TYPICAL SECTION
-L- I-40

TYPICAL SECTION
-YREV- THOMASVILLE RD (I-40 INTERCHANGE SOUTH TO CHARLES ST)

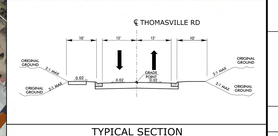

TYPICAL SECTION
-YREV- THOMASVILLE RD
(I-40 INTERCHANGE NORTH TO CLEMMONSVILLE RD)

50 25 0 50 100
(ENGLISH)

DESIGN DATA

Functional Class. = Interstate
Design Speed = 70 mph
Max. Superelev. = 0.08
Functional Class. = Major Collector/ Primary Arterial
Design Speed = 40 mph
Max. Superelev = 0.04

ORTHOPHOTO DATA

Imagery Date = 02-22-2014

PRELIMINARY PLANS
DO NOT USE FOR CONSTRUCTION

PUBLIC MEETING MAP
PROJECT STIP NO. I-5880
FORSYTH COUNTY – WINSTON SALEM, NC
I-40 / US-311 AT NC-109
(THOMASVILLE RD / CLEMMONSVILLE RD)
ALTERNATIVE 3