PUBLIC MEETING MAP

PROJECT: 44993.1.1

TIP PROJECT: I-5974

JOHNSTON COUNTY

UPGRADE OF I-95,

US 70/NC 96 CONSTRUCT INTERCHANGE

SHEET 1 OF 1

LEGEND

- BUILDINGS
- EXISTING RIGHT OF WAY
- PROPOSED RIGHT OF WAY
- PROPOSED EASEMENTS (DRAINAGE, CONSTRUCTION, AND UTILITY)
- EXISTING ROADWAY
- EXISTING ROADWAY TO BE REMOVED
- PROPOSED ROADWAY
- PROPOSED STRUCTURES, ISLAND, CURB AND GUTTER
- EXISTING STRUCTURES, ISLAND, CURB AND GUTTER TO BE RETAINED
- EXISTING STRUCTURES, ISLAND, CURB AND GUTTER TO BE REMOVED
- FUTURE STRUCTURES, ISLAND, CURB AND GUTTER
- LAKES, RIVER, STREAMS AND PONDS
- RAILROAD RIGHT OF WAY
- PROPOSED CONTROL OF ACCESS
- EXISTING CONTROL OF ACCESS
- PRESENT ADT / FUTURE ADT
- PROPERTY LINES
- WETLAND LIMITS BOUNDARY
- STREAM BUFFER ZONE

UTILITY INFORMATION

TO PROVIDE GREATER VISUAL CLARITY, EXISTING AND PROPOSED UTILITIES ARE NOT SHOWN ON THESE MAPS OR ON OTHER DISPLAYS. THE UTILITY INFORMATION SHOWN ON THESE MAPS IS LIMITED TO LOCATIONS OF MAJOR EXISTING AND POTENTIAL UTILITY EASEMENTS. THE DESIGNS SHOWN ON THESE MAPS, INCLUDING UTILITY EASEMENTS, ARE PRELIMINARY AND ARE SUBJECT TO CHANGE.

DRIVEWAY NOTE

DRIVEWAYS ARE NOT SHOWN, AS MAPS ARE BASED ON PRELIMINARY PLANS AND ARE SUBJECT TO CHANGE. DRIVEWAY LOCATIONS WILL BE FINALIZED AT A LATER DATE.

DESIGN DATA –L–

FUNCTIONAL CLASS.	= INTERSTATE
DESIGN SPEED	= 75 MPH
MAX. SUPERELEV.	= 0.08
DATE OF ORTHOPHOTOGRAPHY	= APR. 2017

DESIGN DATA –Y–

FUNCTIONAL CLASS.	= MINOR ARTERIAL
DESIGN SPEED	= 45 MPH
MAX. SUPERELEV.	= 0.04
DATE OF ORTHOPHOTOGRAPHY	= APR. 2017



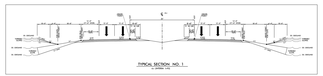





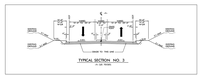



INCOMPLETE PLANS
DO NOT USE FOR R/W ACQUISITION
PRELIMINARY PLANS
DO NOT USE FOR CONSTRUCTION

100' 0' 100' 200'
50'
(ENGLISH)

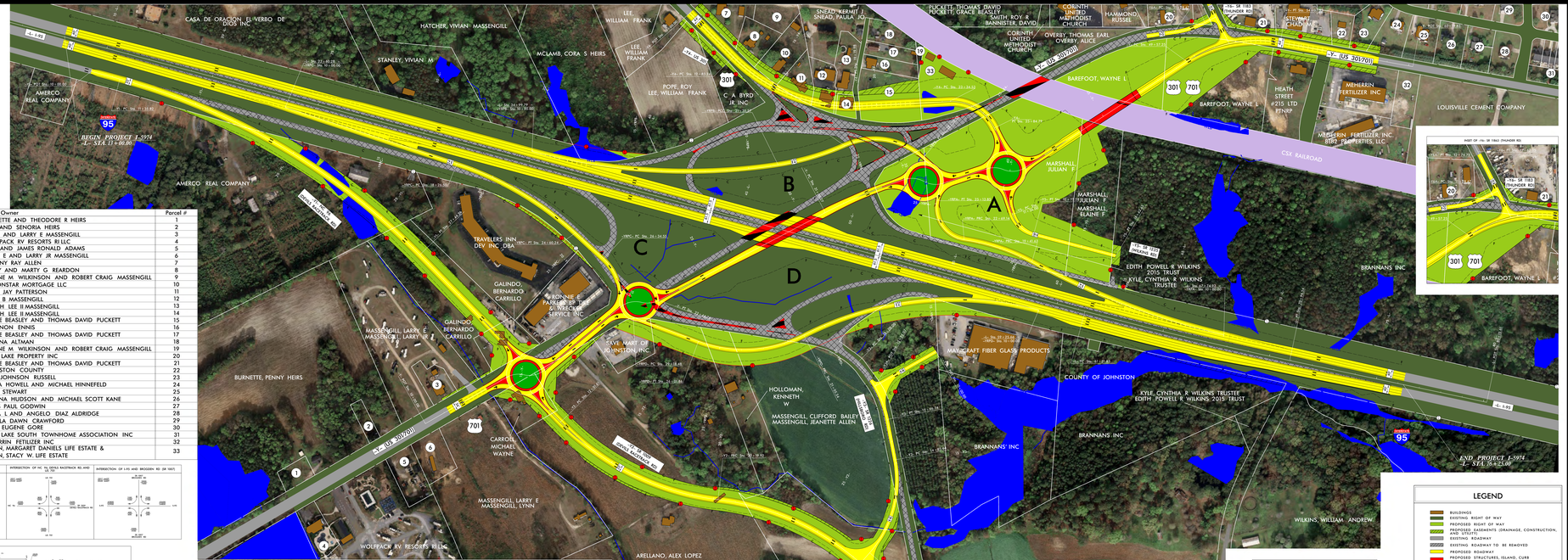

Parcel Owner	Parcel #
BURNETTE AND THEODORE R HEIRS	1
SAPP AND SENORIA HEIRS	2
LYNN AND LARRY E MASSENGILL	3
WOLFPACK RV RESORTS RI LLC	4
JANE AND JAMES RONALD ADAMS	5
LARRY E AND LARRY JR MASSENGILL	6
JOHNNY RAY ALLEN	7
KATHY AND MARTY G REARDON	8
DIANNE M WILKINSON AND ROBERT CRAIG MASSENGILL	9
NATIONSTAR MORTGAGE LLC	10
ALAN JAY PATTERSON	11
BETTY B MASSENGILL	12
JOSEPH LEE II MASSENGILL	13
JOSEPH LEE III MASSENGILL	14
GRACE BEASLEY AND THOMAS DAVID PUCKETT	15
SHANNON ENNIS	16
GRACE BEASLEY AND THOMAS DAVID PUCKETT	17
DEANNA ALTMAN	18
DIANNE M WILKINSON AND ROBERT CRAIG MASSENGILL	19
HOLT LAKE PROPERTY INC	20
GRACE BEASLEY AND THOMAS DAVID PUCKETT	21
JOHNSTON COUNTY	22
SHERI JOHNSON RUSSELL	23
TANYA HOWELL AND MICHAEL HINNEFELD	24
SEAN STEWART	25
SHAUNA HUDSON AND MICHAEL SCOTT KANE	26
JAMES PAUL GODWIN	27
TANJA L AND ANGELO DIAZ ALDRIDGE	28
ANGELA DAWN CRAWFORD	29
GARY EUGENE GORE	30
HOLT LAKE SOUTH TOWNHOME ASSOCIATION INC	31
MEHERRIN FETILIZER INC	32
PARTIN, MARGARET DANIELS LIFE ESTATE & PARTIN, STACY W. LIFE ESTATE	33

PUBLIC MEETING MAP

PROJECT: 44993.1.1

TIP PROJECT: I-5974

JOHNSTON COUNTY

UPGRADE OF I-95,

US 70/NC 96 CONSTRUCT INTERCHANGE

SHEET 1 OF 1

LEGEND

- BUILDINGS
- EXISTING RIGHT OF WAY
- PROPOSED RIGHT OF WAY
- PROPOSED EASEMENTS (DRAINAGE, CONSTRUCTION, AND UTILITY)
- EXISTING ROADWAY
- EXISTING ROADWAY TO BE REMOVED
- PROPOSED ROADWAY
- PROPOSED STRUCTURES, ISLAND, CURB AND GUTTER
- EXISTING STRUCTURES, ISLAND, CURB AND GUTTER TO BE RETAINED
- EXISTING STRUCTURES, ISLAND, CURB AND GUTTER TO BE REMOVED
- FUTURE STRUCTURES, ISLAND, CURB AND GUTTER
- LAKES, RIVER, STREAMS AND PONDS
- RAILROAD RIGHT OF WAY
- PROPOSED CONTROL OF ACCESS
- EXISTING CONTROL OF ACCESS
- PRESENT ADT / FUTURE ADT
- PROPERTY LINES
- WETLAND LIMITS BOUNDARY
- STREAM BUFFER ZONE

DRIVEWAY NOTE

DRIVEWAYS ARE NOT SHOWN, AS MAPS ARE BASED ON PRELIMINARY PLANS AND ARE SUBJECT TO CHANGE. DRIVEWAY LOCATIONS WILL BE FINALIZED AT A LATER DATE.

DESIGN DATA –L–

FUNCTIONAL CLASS.	= INTERSTATE
DESIGN SPEED	= 75 MPH
MAX. SUPERELEV.	= 0.08
DATE OF ORTHOPHOTOGRAPHY	= APR. 2017

DESIGN DATA –Y–

FUNCTIONAL CLASS.	= MINOR ARTERIAL
DESIGN SPEED	= 45 MPH
MAX. SUPERELEV.	= 0.04
DATE OF ORTHOPHOTOGRAPHY	= APR. 2017

INCOMPLETE PLANS
DO NOT USE FOR R/W ACQUISITION
PRELIMINARY PLANS
DO NOT USE FOR CONSTRUCTION

100' 0' 100' 200'
50'
(ENGLISH)

UTILITY INFORMATION

TO PROVIDE GREATER VISUAL CLARITY, EXISTING AND PROPOSED UTILITIES ARE NOT SHOWN ON THESE MAPS OR ON OTHER DISPLAYS. THE UTILITY INFORMATION SHOWN ON THESE MAPS IS LIMITED TO LOCATIONS OF MAJOR EXISTING AND POTENTIAL UTILITY EASEMENTS. THE DESIGNS SHOWN ON THESE MAPS, INCLUDING UTILITY EASEMENTS, ARE PRELIMINARY AND ARE SUBJECT TO CHANGE.