DESIGN PUBLIC MEETING MAP
S.T.I.P. NO. I-5986

CUMBERLAND, HARNETT, AND JOHNSTON COUNTIES

I-95 FROM I-95 BUSINESS/US 301 (EXIT 56) TO I-40 (EXIT 81)

ROLL 1 OF 16

DESIGN DATA		
Functional Class.	=	Interstate
Design Speed	=	70 mph
Max. Superelev.	=	0.08

200' 0' 200' 400'
100'
(ENGLISH)

PRELIMINARY PLANS
DO NOT USE FOR CONSTRUCTION

NAD 83 NA 2011

LEGEND

- BUILDINGS
- EXISTING RIGHT OF WAY
- PROPOSED RIGHT OF WAY
- PROPOSED EASEMENTS (DRAINAGE, CONSTRUCTION, AND UTILITY)
- EXISTING ROADWAY
- EXISTING ROADWAY TO BE REMOVED
- EXISTING ROADWAY TO BE RESURFACED
- PROPOSED ROADWAY
- PROPOSED STRUCTURES, ISLAND, CURB AND GUTTER
- EXISTING STRUCTURES, ISLAND, CURB AND GUTTER TO BE RETAINED
- EXISTING STRUCTURES, ISLAND, CURB AND GUTTER TO BE REMOVED
- LAKES, RIVER, STREAMS AND PONDS
- EXISTING UTILITY EASEMENT
- CEMETERIES
- PROPOSED CONTROL OF ACCESS
- EXISTING CONTROL OF ACCESS
- 2018 PRESENT ADT / 2040 FUTURE ADT
- PROPERTY LINES
- WLB WETLAND LIMITS BOUNDARY

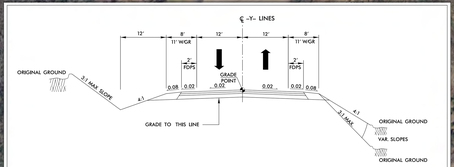

TYPICAL SECTION -Y- LINES

EXIT 56

TO FAYETTEVILLE

TO NC 24

BEGIN TIP PROJECT I-5986
-L- POT STA. 79+78.98

BEGIN CONSTRUCTION
-L1- SC STA. 44+21.20

BEGIN CONSTRUCTION
-L2- SC STA. 66+56.05

BEGIN CONSTRUCTION
-Y10B- PT STA. 34+35.21

BEGIN CONSTRUCTION
-Y3- POC STA. 15+50.00

BEGIN CONSTRUCTION
-Y10B- PT STA. 50+97.52

END CONSTRUCTION
-Y3- POC STA. 26+00.00

30' ACCESS AND UTILITY EASEMENT

US 301 I-95 BUS NBL

US 301 I-95 BUS SBL

I-95 SBL

I-95 NBL

SR 1831 (BATTLEFIELD RD)

SR 1831 POVERTY FLATS RD

MATCH LINE TO ROLL 2

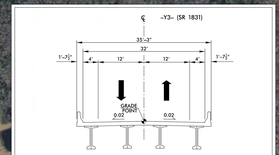

TYPICAL SECTION -Y3- BRIDGE

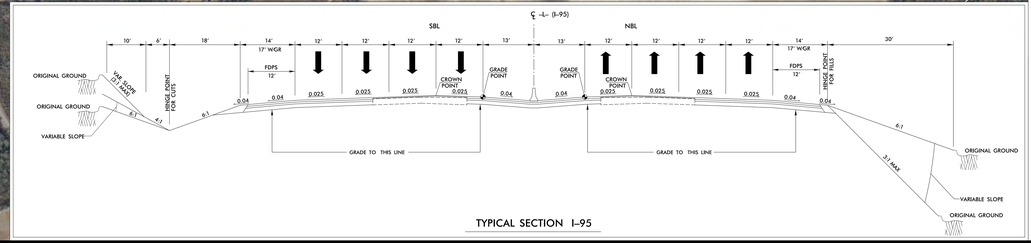

TYPICAL SECTION I-95

NOTE:
FULL CONTROL OF ACCESS IS DEFINED AS A CONNECTION TO A FACILITY PROVIDED ONLY VIA RAMPS AT INTERCHANGES. ALL CROSS-STREETS ARE GRADE-SEPARATED. NO PRIVATE DRIVEWAY CONNECTIONS ARE ALLOWED.

UTILITY INFORMATION:
TO PROVIDE GREATER VISUAL CLARITY EXISTING AND PROPOSED UTILITIES ARE NOT SHOWN ON THESE MAPS OR ON OTHER DISPLAYS. THE UTILITY INFORMATION SHOWN ON THESE MAPS IS LIMITED TO LOCATIONS OF MAJOR EXISTING AND POTENTIAL UTILITY EASEMENTS. THE DESIGNS SHOWN ON THESE MAPS, INCLUDING UTILITY EASEMENTS, ARE PRELIMINARY AND ARE SUBJECT TO CHANGE.

100 JOEL DAVID BRADT
ELIZABETH J BRADT

101 LUCAS K SMITH

102 SERGIO A BRADFORD

103 HANNAH C ROGERS
ANTHONY T NICHOLSON

104 ANGELA M BARBOSA
MARTIN A BARBOSA

105 MORGAN L REITES

106 DAVID T DOBSON
ROBIN B DOBSON

107 JENNIFER B LOGAN

108 CAROLYN D NEWBY

109 BRAD L WARD
HOLLY M WARD

110 FRANCES SNOW MOSLEY
CLAUDE STEVEN MOSLEY

111 KERRY A ELLIOTT
THELBERT LEE ELLIOTT, JR

112 THELBERT LEE ELLIOTT, JR
KERRY ANN ELLIOT

113 RONALD T PARKER
GLENDA SUE PARKER

114 JACQUELIN N CAHOON
CURTIS R CAHOON, III

115 CLIFF L EDWARDS
SOPHIA H EDWARDS

116 CHARLES T SINGLETON
ANNABELL L SINGLETON

117 ANNABELL L SINGLETON

118 HEATHER L HOWELL
MARK ANTHONY HOWLL

119 CLIFTON D MCLAURIN
KATHLEEN MCLAURIN

120 JASPER LEROY BAGGETT
MARY RUTH WILLIAMS BAGGETT

DESIGN PUBLIC MEETING MAP
S.T.I.P. NO. I-5986
CUMBERLAND, HARNETT, AND JOHNSTON COUNTIES
I-95 FROM I-95 BUSINESS/US 301 (EXIT 56) TO I-40 (EXIT 81)
ROLL 1 OF 16

DESIGN PUBLIC MEETING MAP
S.T.I.P. NO. I-5986
CUMBERLAND, HARNETT, AND JOHNSTON COUNTIES
I-95 FROM I-95 BUSINESS/US 301 (EXIT 56) TO I-40 (EXIT 81)
ROLL 1 OF 16