PUBLIC MEETING MAP

TIP PROJECT P-5706

DURHAM COUNTY

EAST DURHAM RAILROAD SAFETY PROJECT

ROLL 2 OF 2

100' 0' 100' 200'
50'
(ENGLISH)

UTILITY INFORMATION:
TO INCREASE GREATER VISUAL CLARITY, EXISTING AND PROPOSED UTILITIES ARE NOT SHOWN ON THESE MAPS OR ON OTHER DISPLAYS. THE UTILITY INFORMATION SHOWN ON THESE MAPS IS LIMITED TO LOCATIONS OF MAJOR EXISTING AND POTENTIAL UTILITY CONFLICTS. ALL UTILITIES SHOWN ON THESE MAPS ARE PRELIMINARY AND ARE SUBJECT TO CHANGE.

DESIGN DATA	
Functional Class.	= Rural Local
Design Speed	= 40 /45 MPH
Max. Superelev.	= 4.0%

ORTHOPHOTO DATA
Imagery Date = 12-12-2017

PARCEL DATA
DURHAM CO. GIS (09-13-2018)

PRELIMINARY PLANS
DO NOT USE FOR CONSTRUCTION

PROPOSED ELLIS ROAD BRIDGE

ELLIS ROAD DETOUR ROUTE

N.T.S.

LEGEND

- EXISTING RIGHT OF WAY
- APPROXIMATE RIGHT OF WAY
- APPROXIMATE EASEMENTS
- EXISTING ROADWAY
- EXISTING ROADWAY TO BE REMOVED
- EXISTING ROADWAY TO BE RESURFACED
- PROPOSED ROADWAY
- PROPOSED STRUCTURES, ISLAND, CURB AND GUTTER, SIDEWALK, AND DRIVEWAYS
- EXISTING RAILROAD RIGHT OF WAY
- PROPOSED TRACK REALIGNMENT
- LAKES, RIVERS, STREAMS AND PONDS
- WETLANDS
- PROPOSED RIGHT OF WAY
- TEMPORARY CONSTRUCTION EASEMENT
- MUNICIPAL BOUNDARY LINE
- PROPOSED SLOPE STAKE LINE (CUT/FILL)
- PROPERTY LINES (GIS)
- EXISTING / PROPOSED TRAFFIC SIGNAL

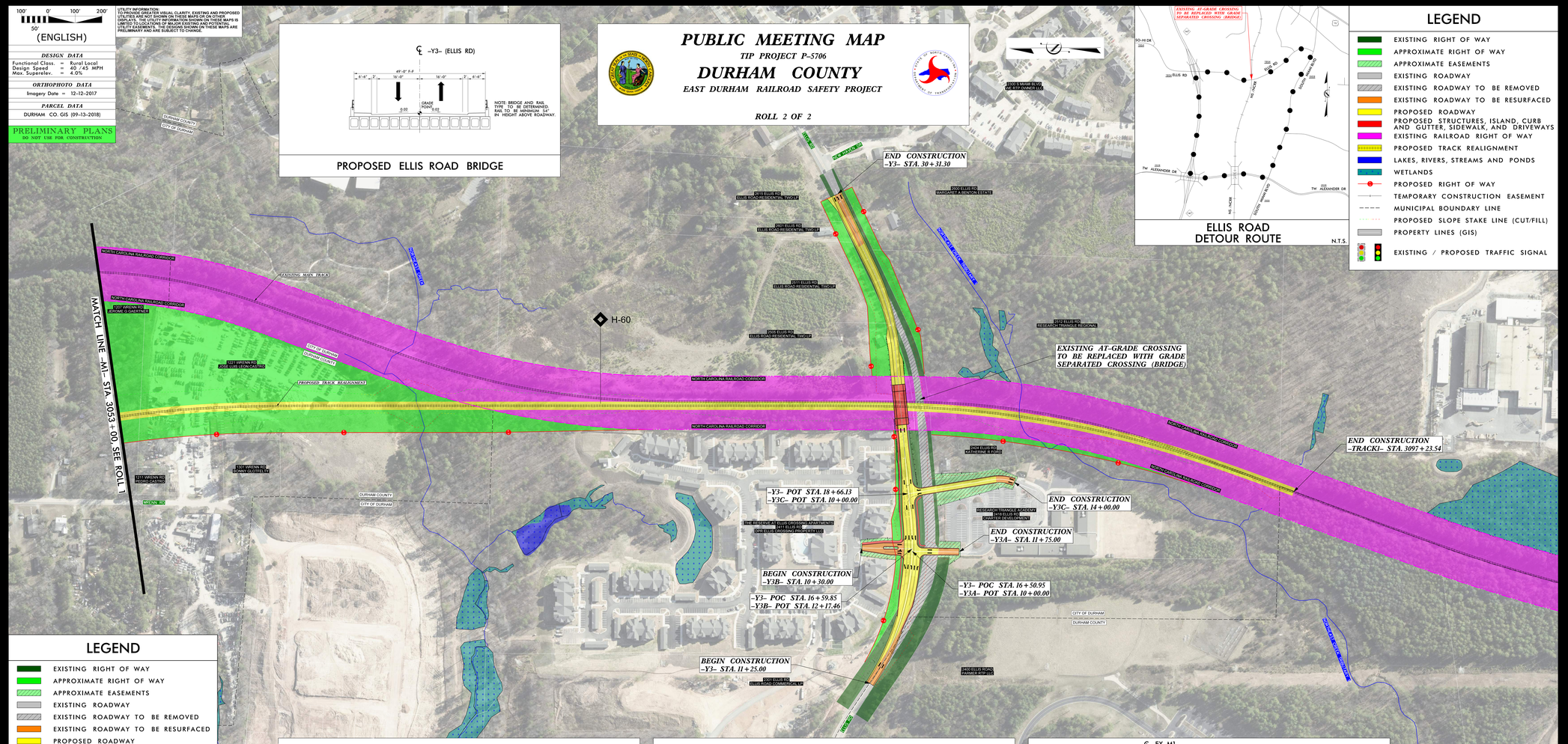

LEGEND

- EXISTING RIGHT OF WAY
- APPROXIMATE RIGHT OF WAY
- APPROXIMATE EASEMENTS
- EXISTING ROADWAY
- EXISTING ROADWAY TO BE REMOVED
- EXISTING ROADWAY TO BE RESURFACED
- PROPOSED ROADWAY
- PROPOSED STRUCTURES, ISLAND, CURB AND GUTTER, SIDEWALK, AND DRIVEWAYS
- EXISTING RAILROAD RIGHT OF WAY
- PROPOSED TRACK REALIGNMENT
- LAKES, RIVERS, STREAMS AND PONDS
- WETLANDS
- PROPOSED RIGHT OF WAY
- TEMPORARY CONSTRUCTION EASEMENT
- MUNICIPAL BOUNDARY LINE
- PROPOSED SLOPE STAKE LINE (CUT/FILL)
- PROPERTY LINES (GIS)
- EXISTING / PROPOSED TRAFFIC SIGNAL

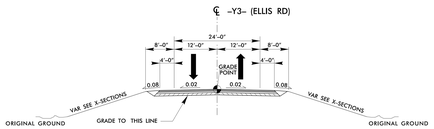

PROPOSED ELLIS ROAD

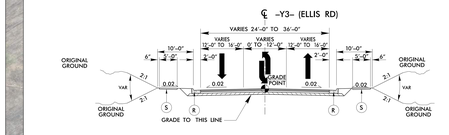

PROPOSED ELLIS ROAD

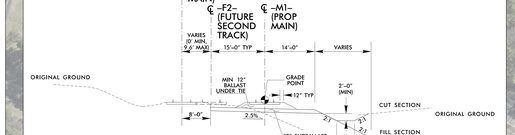

PROPOSED MAIN TRACK

100' 0' 100' 200'
50'
(ENGLISH)

DESIGN DATA	
Functional Class.	= Rural Local
Design Speed	= 40 /45 MPH
Max. Superelev.	= 4.0%

ORTHOPHOTO DATA
Imagery Date = 12-12-2017

PARCEL DATA
DURHAM CO. GIS (09-13-2018)

PRELIMINARY PLANS
DO NOT USE FOR CONSTRUCTION

PUBLIC MEETING MAP
TIP PROJECT P-5706
DURHAM COUNTY
EAST DURHAM RAILROAD SAFETY PROJECT
ROLL 2 OF 2