


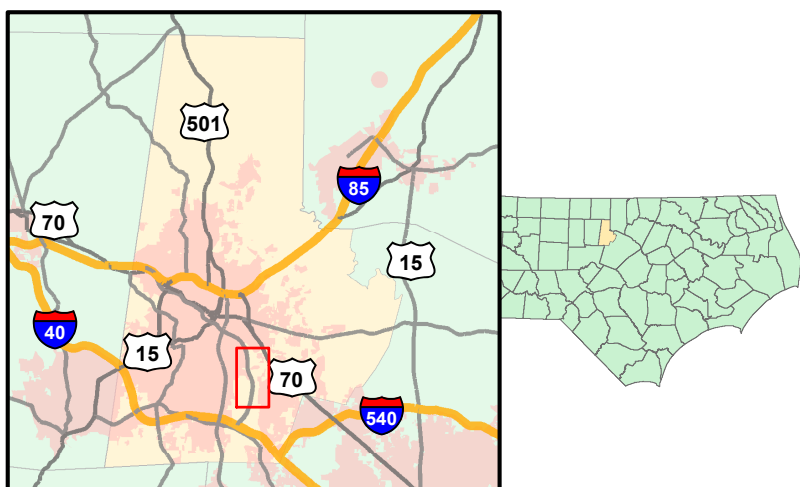



LEGEND

-  Project Area
-  Stream
-  Railroad Tracks

0 500 1,000 2,000 Feet





**NORTH CAROLINA DEPARTMENT
OF TRANSPORTATION
RAIL DIVISION
PLANNING AND
DEVELOPMENT BRANCH**

EAST DURHAM RAIL SAFETY PROJECT
DURHAM COUNTY
TIP PROJECT P-5706

FIGURE 1: VICINITY MAP