DESIGN BUILD PUBLIC MEETING MAP

PROJECT 35494.1.1 (R-2511)

BEAUFORT & MARTIN COUNTIES

US 17 FROM NORTH OF NC 171
TO EXISTING MULTI-LANES
SOUTH OF WILLIAMSTON

ROLL 1 OF 4

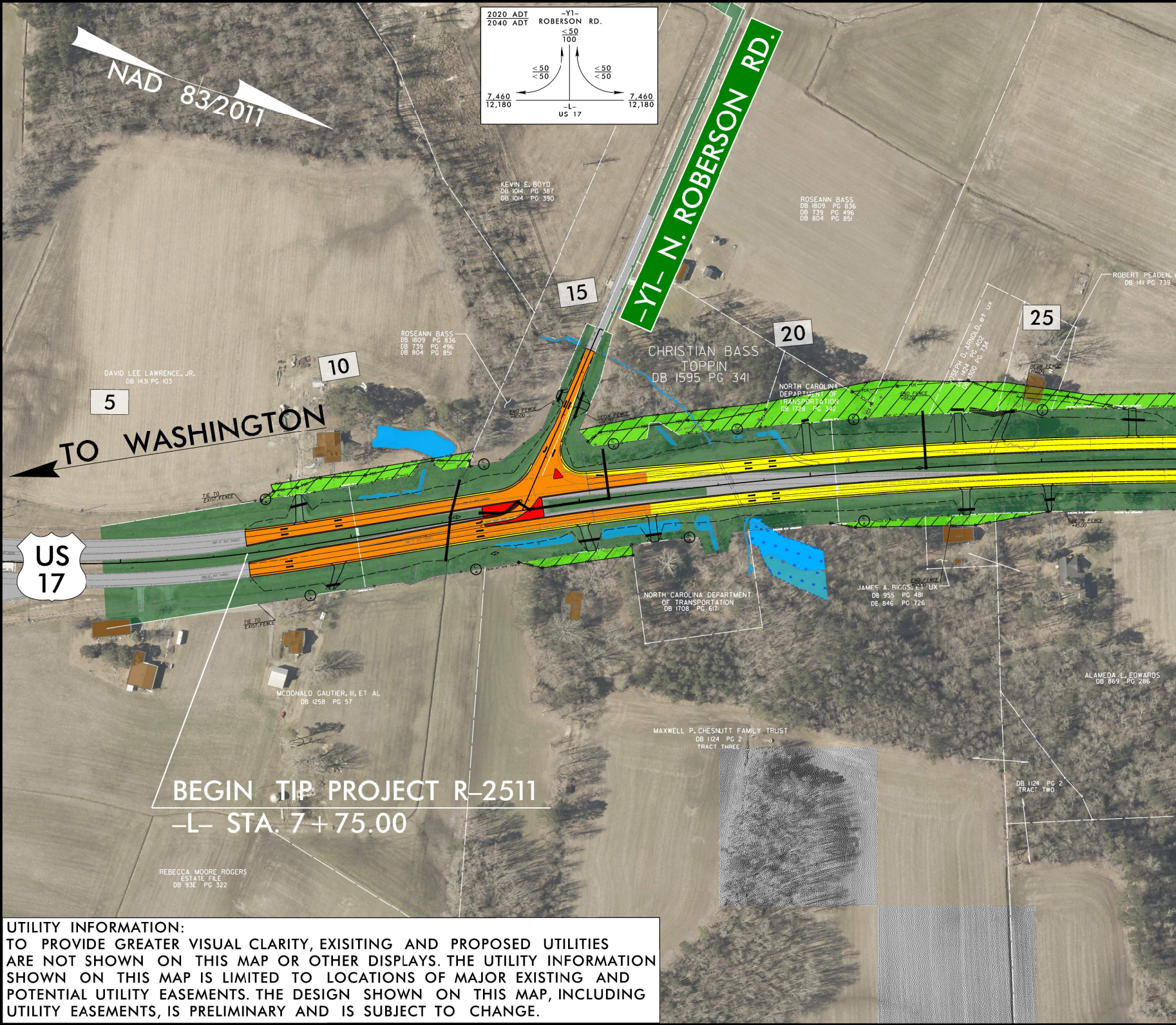

NAD 83/2011
2020 ADT / 2040 ADT
-Y1- ROBERSON RD.
≤50 / 100
≤50 / ≤50
≤50 / ≤50
7,460 / 12,180
7,460 / 12,180
-L- US 17
-Y1- N. ROBERSON RD.
5
10
15
20
25
TO WASHINGTON
US 17
KEVIN E. BOYD
DB 1014 PG 387
DB 1014 PG 390
ROSEANN BASS
DB 1809 PG 836
DB 739 PG 496
DB 804 PG 851
ROSEANN BASS
DB 1809 PG 836
DB 739 PG 496
DB 804 PG 851
DAVID LEE LAWRENCE, JR.
DB 1431 PG 103
CHRISTIAN BASS TOPPIN
DB 1595 PG 341
NORTH CAROLINA DEPARTMENT OF TRANSPORTATION
DB 1728 PG 342
JOSEPH D. ARNOLD, et ux
DB 1424 PG 402
DB 1300 PG 734
ROBERT PEADEN,
DB 1411 PG 739
END FENCE +95.00
BEGIN FENCE +60.00
TIE TO EXIST. FENCE
TIE TO EXIST. FENCE
BEGIN FENCE +45.00
END FENCE +00.00
NORTH CAROLINA DEPARTMENT OF TRANSPORTATION
DB 1708 PG 617
JAMES A. BIGGS, ET UX
DB 955 PG 481
DE 846 PG 726
ALAMEDA L. EDWARDS
DB 869 PG 286
MCDONALD GAUTIER, III, ET AL
DB 1258 PG 57
MAXWELL P. CHESNUTT FAMILY TRUST
DB 1124 PG 2
TRACT THREE
DB 1124 PG 2
TRACT TWO
REBECCA MOORE ROGERS
ESTATE FILE
DB 93E PG 322
BEGIN TIP PROJECT R-2511
-L- STA. 7 + 75.00

UTILITY INFORMATION:
TO PROVIDE GREATER VISUAL CLARITY, EXISITING AND PROPOSED UTILITIES ARE NOT SHOWN ON THIS MAP OR OTHER DISPLAYS. THE UTILITY INFORMATION SHOWN ON THIS MAP IS LIMITED TO LOCATIONS OF MAJOR EXISTING AND POTENTIAL UTILITY EASEMENTS. THE DESIGN SHOWN ON THIS MAP, INCLUDING UTILITY EASEMENTS, IS PRELIMINARY AND IS SUBJECT TO CHANGE.

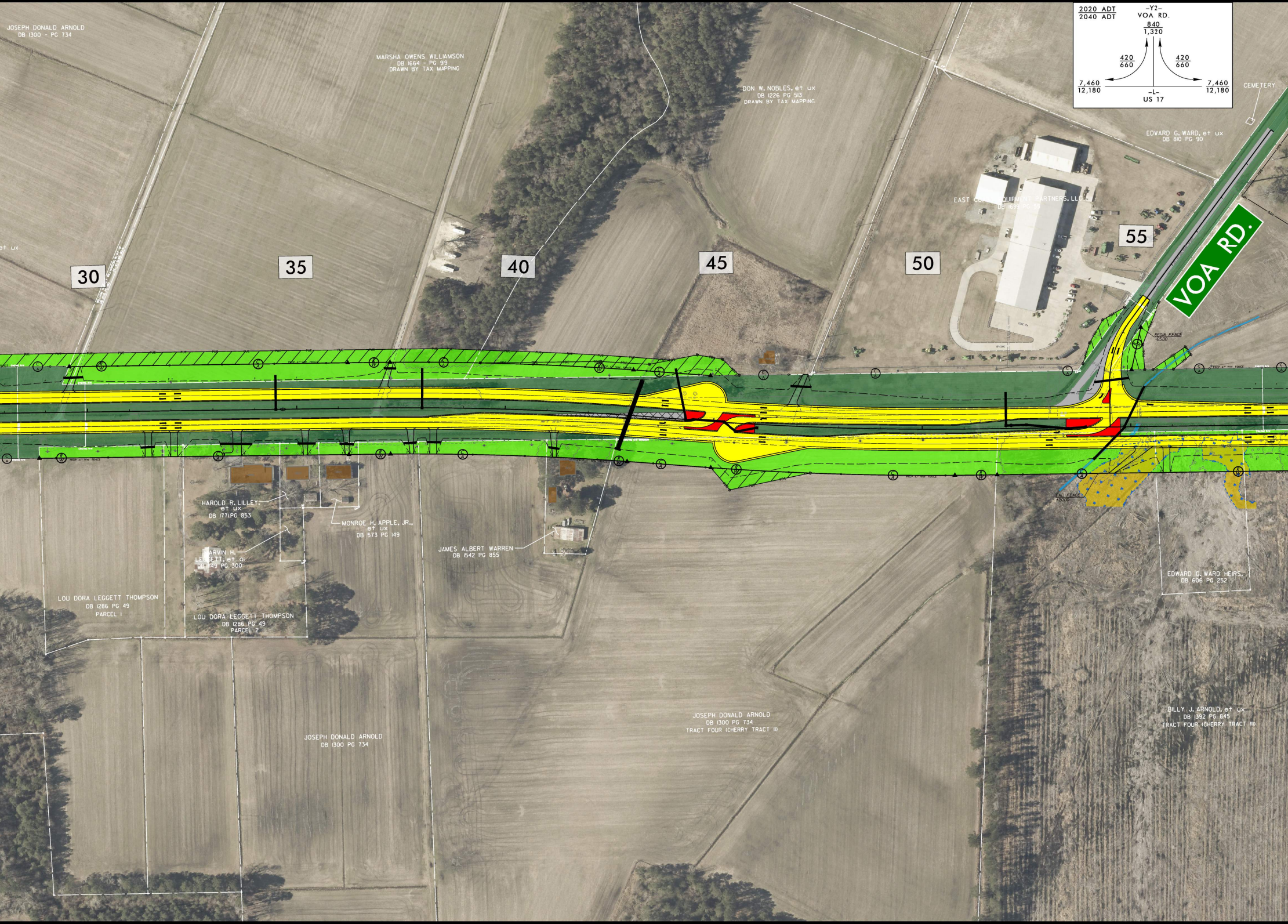
2020 ADT
2040 ADT
-Y2-
VOA RD.
840
1,320
420
660
420
660
7,460
12,180
7,460
12,180
-L-
US 17
CEMETERY
JOSEPH DONALD ARNOLD
DB 1300 - PG 734
MARSHA OWENS WILLIAMSON
DB 1664 - PG 919
DRAWN BY TAX MAPPING
DON W. NOBLES, et ux
DB 1226 PG 513
DRAWN BY TAX MAPPING
EDWARD G. WARD, et ux
DB 810 PG 90
EAST COAST EQUIPMENT PARTNERS, LLC
DB 1699 PG 55
et ux
30
35
40
45
50
55
VOA RD.
BEGIN FENCE
+65.00
END FENCE
+20.00
HAROLD R. LILLEY, et ux
DB 1771 PG 853
MONROE H. APPLE, JR., et ux
DB 573 PG 149
MARVIN H. LEGGETT, et al
DB 149 PG 300
JAMES ALBERT WARREN
DB 1542 PG 855
LOU DORA LEGGETT THOMPSON
DB 1286 PG 49
PARCEL 1
LOU DORA LEGGETT THOMPSON
DB 1286 PG 49
PARCEL 2
EDWARD G. WARD HEIRS.
DB 606 PG 252
JOSEPH DONALD ARNOLD
DB 1300 PG 734
JOSEPH DONALD ARNOLD
DB 1300 PG 734
TRACT FOUR (CHERRY TRACT II)
BILLY J. ARNOLD, et ux
DB 1392 PG 845
TRACT FOUR (CHERRY TRACT III)

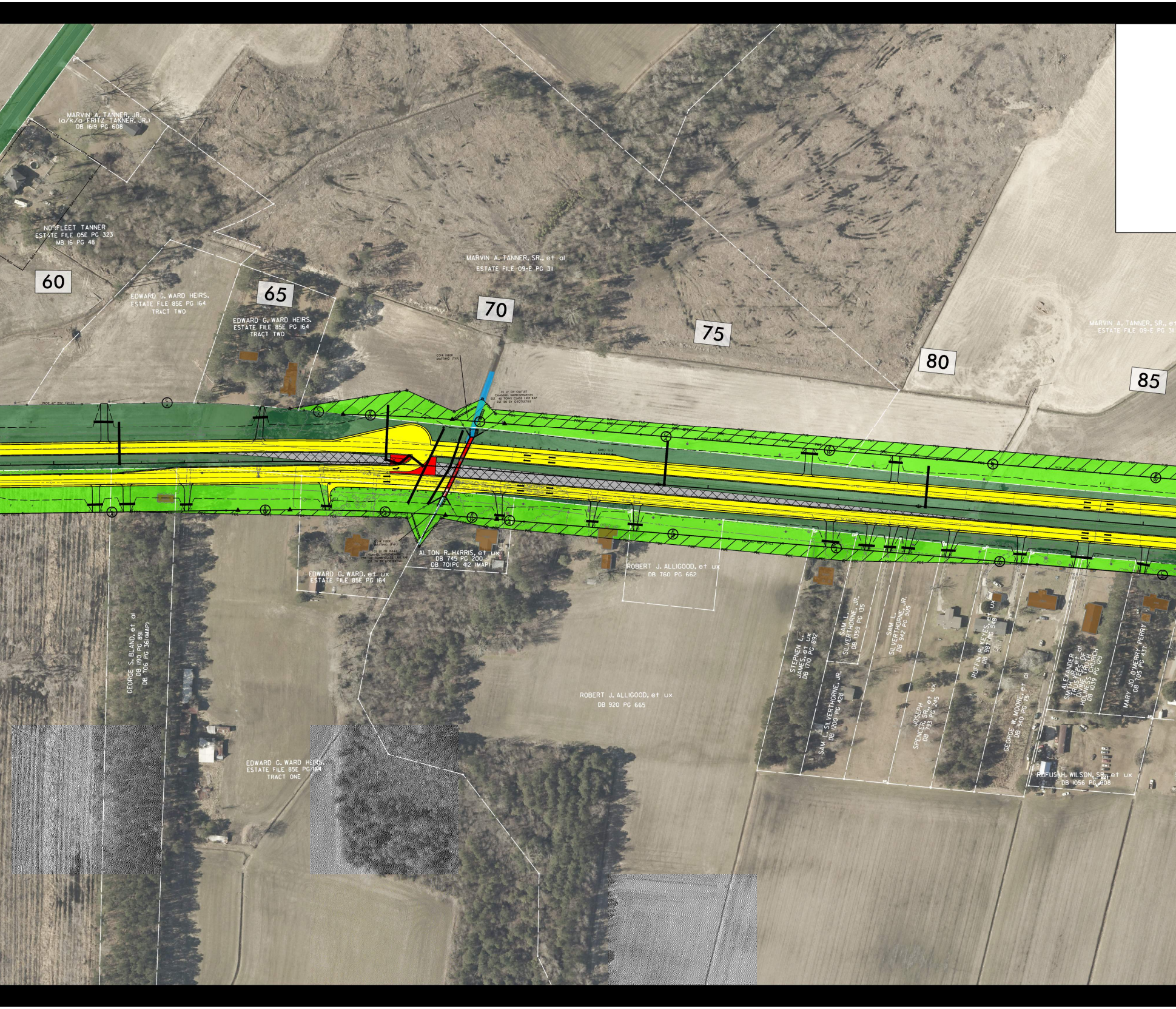
MARVIN A. TANNER, JR.
(a/k/a FRITZ TANNER, JR.)
DB 1619 PG 608
NORFLEET TANNER
ESTATE FILE 05E PG 323
MB 16 PG 48
60
EDWARD G. WARD HEIRS.
ESTATE FILE 85E PG 164
TRACT TWO
65
EDWARD G. WARD HEIRS.
ESTATE FILE 85E PG 164
TRACT TWO
MARVIN A. TANNER, SR., et al
ESTATE FILE 09-E PG 311
70
75
80
85
MARVIN A. TANNER, SR., et
ESTATE FILE 09-E PG 31
COIR FIBER MATTING (TYP)
75 LF OF OUTLET CHANNEL IMPROVEMENTS
EST. 45 TONS CLASS I RIP RAP
EST. 50 SY GEOTEXTILE
COIR FIBER MATTING (TYP)
105 LF OF INLET CHANNEL IMPROVEMENTS
EST. 45 TONS CLASS I RIP RAP
EST. 70 SY GEOTEXTILE
ALTON R. HARRIS, et ux
DB 745 PG 200
DB 701 PG 412 (MAP)
EDWARD G. WARD, et ux
ESTATE FILE 85E PG 164
ROBERT J. ALLIGOOD, et ux
DB 760 PG 662
GEORGE S. BLAND, et al
DB 1190 PG 891
DB 706 PG 361 (MAP)
ROBERT J. ALLIGOOD, et ux
DB 920 PG 665
EDWARD G. WARD HEIRS.
ESTATE FILE 85E PG 164
TRACT ONE
STEPNEN L. JAMES, et ux
DB 1710 PG 892
SAM L. SILVERTHORNE, JR.
DB 1359 PG 135
SAM L. SILVERTHORNE, JR.
DB 942 PG 505
SAM L. SILVERTHORNE, JR.
DB 1200 PG 428
JOSEPH SPENCER, SR., et ux
DB 793 PG 245
RUFFIN R. KEYES, et ux
DB 987 PG 548
GEORGE W. MOORE, et al
DB 940 PG 75
ALEXANDER SMITH JR., et al
TRUSTEES OF DIVINE TRUTH HOLINESS CHURCH
DB 1039 PG 129
MARY JO O'MERRY PERRY
DB 705 PG 437
RUFUSAH. WILSON, SR., et ux
DB 1056 PG 808

DESIGN BUILD PUBLIC MEETING MAP

PROJECT 35494.1.1 (R–2511)

BEAUFORT & MARTIN COUNTIES

US 17 FROM NORTH OF NC 171
TO EXISTING MULTI–LANES
SOUTH OF WILLIAMSTON

ROLL 1 OF 4

DESIGN SPEED = 60 MPH
MAX. PER = .06
FUNC CLASS = RURAL ARTERIAL

PRELIMINARY PLANS
DO NOT USE FOR CONSTRUCTION

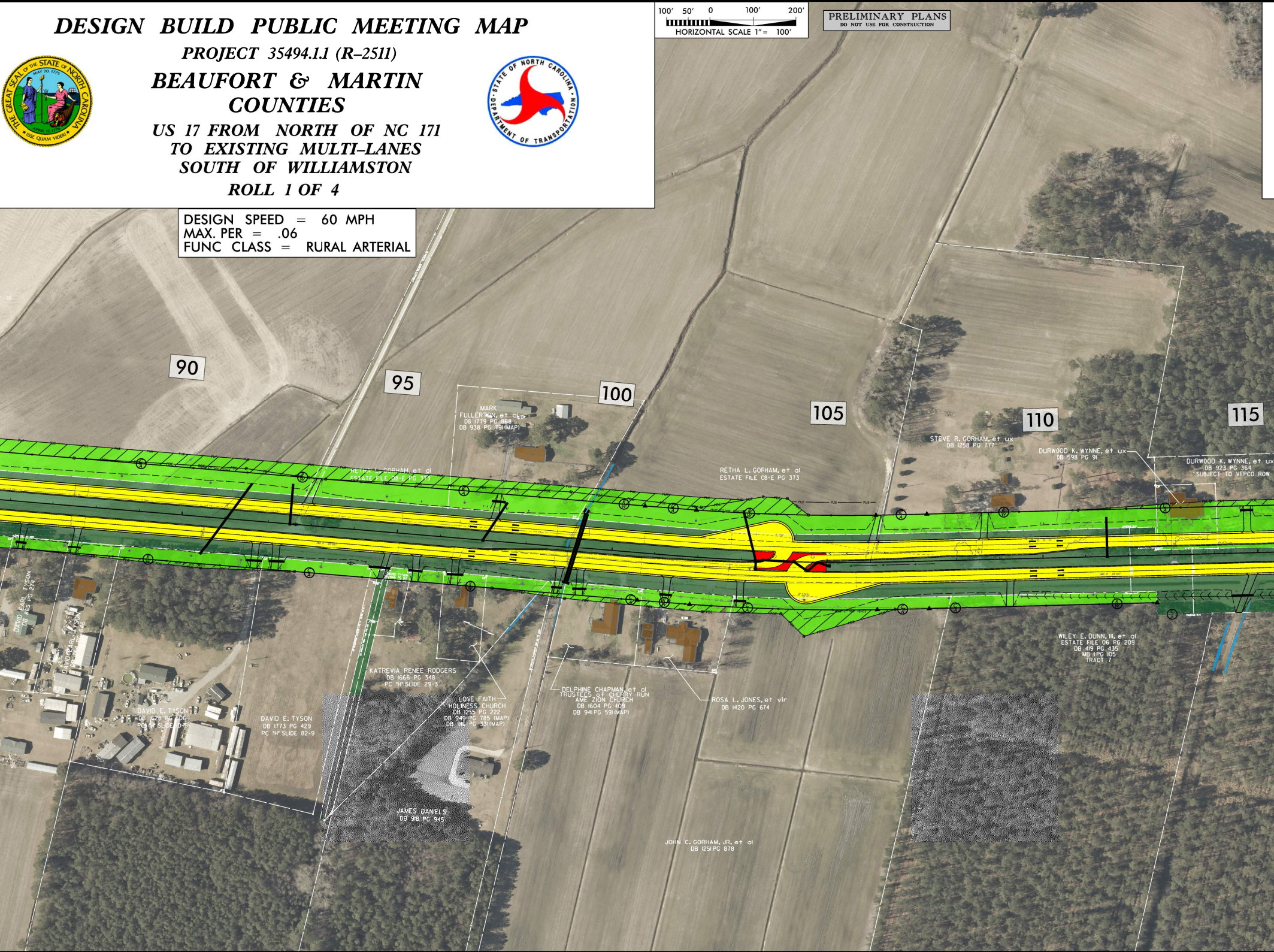
100' 50' 0 100' 200'
HORIZONTAL SCALE 1" = 100'
90
95
100
105
110
115
MARK FULLERTON, et al
DB 1779 PG 868
DB 938 PG 791(MAP)
RETHA L. GORHAM, et al
ESTATE FILE 08-E PG 373
RETHA L. GORHAM, et al
ESTATE FILE C8-E PG 373
STEVE R. GORHAM, et ux
DB 1258 PG 777
DURWOOD K. WYNNE, et ux
DB 598 PG 91
DURWOOD K. WYNNE, et ux
DB 923 PG 364
SUBJECT TO VEPCO ROW
DAVID EARL TYSON
DB 865 PG 274
DAVID EARL TYSON
DB 764 PG 646
DAVID E. TYSON
DB 1628 PG 506
PC "H" SLIDE 10-5
DAVID E. TYSON
DB 1773 PG 429
PC "H" SLIDE 82-9
KATREVIA RENEE RODGERS
DB 1666 PG 348
PC "H" SLIDE 29-3
LOVE FAITH
HOLINESS CHURCH
DB 1255 PG 222
DB 949 PG 785 (MAP)
DB 916 PG 331(MAP)
JAMES DANIELS
DB 918 PG 945
DELPHINE CHAPMAN, et al
TRUSTEES of CHERRY RUN
AME ZION CHURCH
DB 1604 PG 409
DB 941 PG 591(MAP)
ROSA L. JONES, et vir
DB 1420 PG 674
JOHN C. GORHAM, JR, et al
DB 1251 PG 878
WILEY E. DUNN, III, et al
ESTATE FILE 06 PG 209
DB 419 PG 435
MB 1 PG 105
TRACT 7

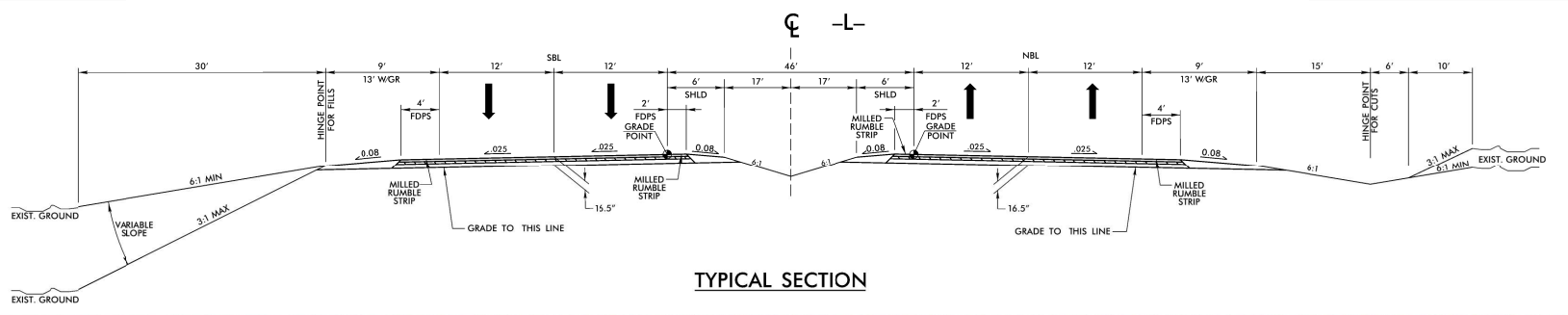
℄ -L-
30'
9'
13' W/GR
12'
SBL
12'
6'
SHLD
17'
46'
17'
6'
SHLD
12'
NBL
12'
9'
13' W/GR
15'
6'
10'
HINGE POINT FOR FILLS
HINGE POINT FOR CUTS
4'
FDPS
2'
FDPS GRADE POINT
MILLED RUMBLE STRIP
0.08
.025
.025
0.08
6:1
6:1
0.08
.025
.025
0.08
6:1
6:1 MIN
3:1 MAX
VARIABLE SLOPE
EXIST. GROUND
EXIST. GROUND
MILLED RUMBLE STRIP
15.5"
16.5"
GRADE TO THIS LINE
GRADE TO THIS LINE
3:1 MAX
6:1 MIN
EXIST. GROUND

TYPICAL SECTION

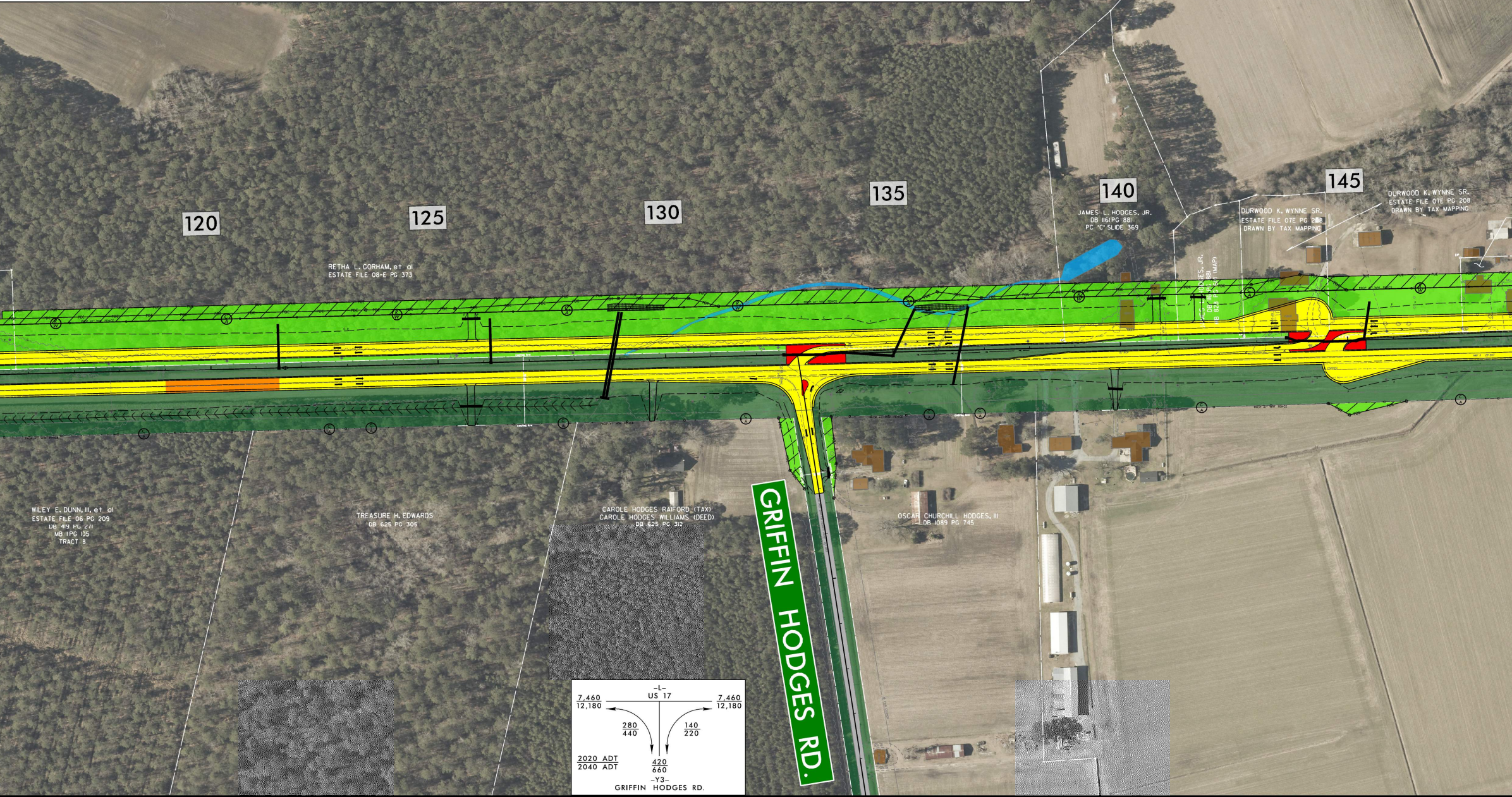
120
125
130
135
140
145
RETHA L. GORHAM, et al
ESTATE FILE 08-E PG 373
JAMES L. HODGES, JR.
DB 1161 PG 881
PC "C" SLIDE 369
DURWOOD K. WYNNE SR.
ESTATE FILE 07E PG 208
DRAWN BY TAX MAPPING
DURWOOD K. WYNNE SR.
ESTATE FILE 07E PG 208
DRAWN BY TAX MAPPING
WILEY E. DUNN, III, et al
ESTATE FILE 06 PG 209
DB 419 PG 271
MB 1 PG 105
TRACT B
TREASURE H. EDWARDS
DB 625 PG 305
CAROLE HODGES RAIFORD (TAX)
CAROLE HODGES WILLIAMS (DEED)
DB 625 PG 312
OSCAR CHURCHILL HODGES, III
DB 1089 PG 745
GRIFFIN HODGES RD.
-L-
US 17
7,460
12,180
7,460
12,180
280
440
140
220
420
660
2020 ADT
2040 ADT
-Y3-
GRIFFIN HODGES RD.

DESIGN BUILD PUBLIC MEETING MAP

PROJECT 35494.1.1 (R–2511)

BEAUFORT & MARTIN COUNTIES

US 17 FROM NORTH OF NC 171
TO EXISTING MULTI–LANES
SOUTH OF WILLIAMSTON

ROLL 1 OF 4

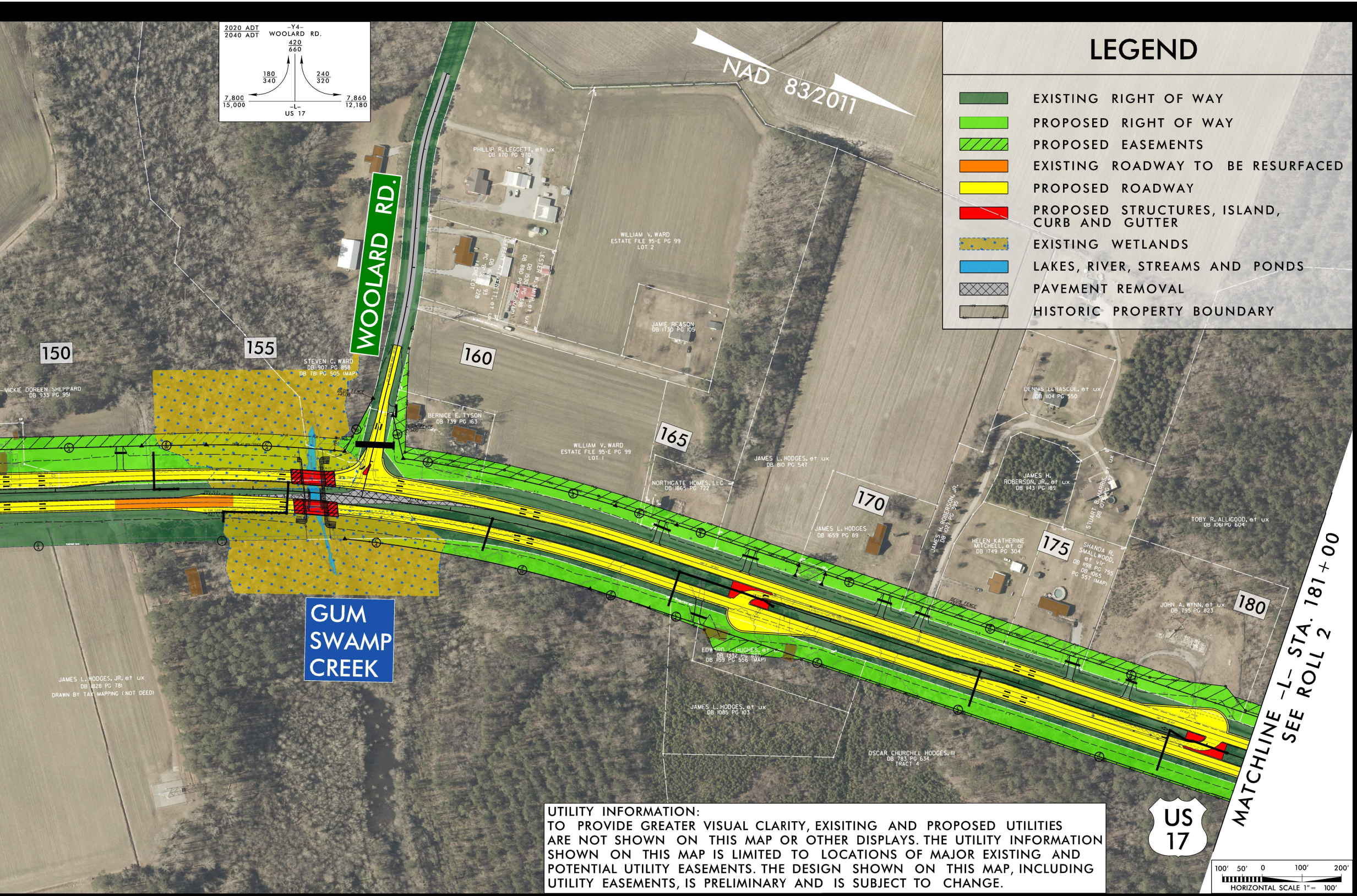
2020 ADT
2040 ADT
–Y4–
WOOLARD RD.
420
660
180
340
240
320
7,800
15,000
7,860
12,180
–L–
US 17
NAD 83/2011
WOOLARD RD.
150
155
160
165
170
175
180
VICKIE DOREEN SHEPPARD
DB 933 PG 951
STEVEN C. WARD
DB 907 PG 858
DB 781 PG 505 (MAP)
BEGIN FENCE
PHILLIP R. LEGGETT, et ux
DB 1170 PG 970
JEFFERY A. EVERETT, et ux
DB 1681 PG 93
PC 'B' SLIDE 228
1 ACRE LOT
LESTER W. SMITH, et ux
DB 1530 PG 398
DB 880 PG 822 (MAP)
WILLIAM V. WARD
ESTATE FILE 95-E PG 99
LOT 2
JAMIE REASON
DB 1730 PG 105
BERNICE E. TYSON
DB 739 PG 163
WILLIAM V. WARD
ESTATE FILE 95-E PG 99
LOT 1
NORTHGATE HOMES, LLC
DB 1665 PG 722
JAMES L. HODGES, et ux
DB 810 PG 547
JAMES L. HODGES
DB 1659 PG 89
JAMES H. ROBERSON, JR.
DB 1027 PG 395
DENNIS LARASCOE, et ux
DB 1104 PG 550
JAMES H. ROBERSON, JR., et ux
DB 1143 PG 189
STUART B. HARRIS, et ux
HELEN KATHERINE MITCHELL, et al
DB 1749 PG 304
SHANDA R. SMALLWOOD, et vir
DB 1198 PG 755
DB 1065 PG 557 (MAP)
TOBY R. ALLIGOOD, et ux
DB 1061 PG 604
JOHN A. WYNN, et ux
DB 795 PG 823
EDWARD L. HUGHES, et ux
DB 1159 PG 556 (MAP)
JAMES L. HODGES, et ux
DB 1085 PG 103
OSCAR CHURCHILL HODGES, III
DB 783 PG 634
TRACT 4
JAMES L. HODGES, JR. et ux
DB 1828 PG 781
DRAWN BY TAX MAPPING (NOT DEED)
GUM SWAMP CREEK
MATCHLINE –L– STA. 181+00
SEE ROLL 2
US 17
100' 50' 0 100' 200'
HORIZONTAL SCALE 1" = 100'

LEGEND

🟩	EXISTING RIGHT OF WAY
🟩	PROPOSED RIGHT OF WAY
▨	PROPOSED EASEMENTS
🟧	EXISTING ROADWAY TO BE RESURFACED
🟨	PROPOSED ROADWAY
🟥	PROPOSED STRUCTURES, ISLAND, CURB AND GUTTER
▨	EXISTING WETLANDS
🟦	LAKES, RIVER, STREAMS AND PONDS
▩	PAVEMENT REMOVAL
▭	HISTORIC PROPERTY BOUNDARY

UTILITY INFORMATION:
TO PROVIDE GREATER VISUAL CLARITY, EXISITING AND PROPOSED UTILITIES ARE NOT SHOWN ON THIS MAP OR OTHER DISPLAYS. THE UTILITY INFORMATION SHOWN ON THIS MAP IS LIMITED TO LOCATIONS OF MAJOR EXISTING AND POTENTIAL UTILITY EASEMENTS. THE DESIGN SHOWN ON THIS MAP, INCLUDING UTILITY EASEMENTS, IS PRELIMINARY AND IS SUBJECT TO CHANGE.