DESIGN BUILD PUBLIC MEETING MAP

PROJECT 35494.1.1 (R-2511)

BEAUFORT & MARTIN COUNTIES

US 17 FROM NORTH OF NC 171
TO EXISTING MULTI-LANES
SOUTH OF WILLIAMSTON

ROLL 3 OF 4

LEGEND

🟩	EXISTING RIGHT OF WAY
🟩	PROPOSED RIGHT OF WAY
▨	PROPOSED EASEMENTS
🟧	EXISTING ROADWAY TO BE RESURFACED
🟨	PROPOSED ROADWAY
🟥	PROPOSED STRUCTURES, ISLAND, CURB AND GUTTER
▨	EXISTING WETLANDS
🟦	LAKES, RIVER, STREAMS AND PONDS
▩	PAVEMENT REMOVAL
☐	HISTORIC PROPERTY BOUNDARY

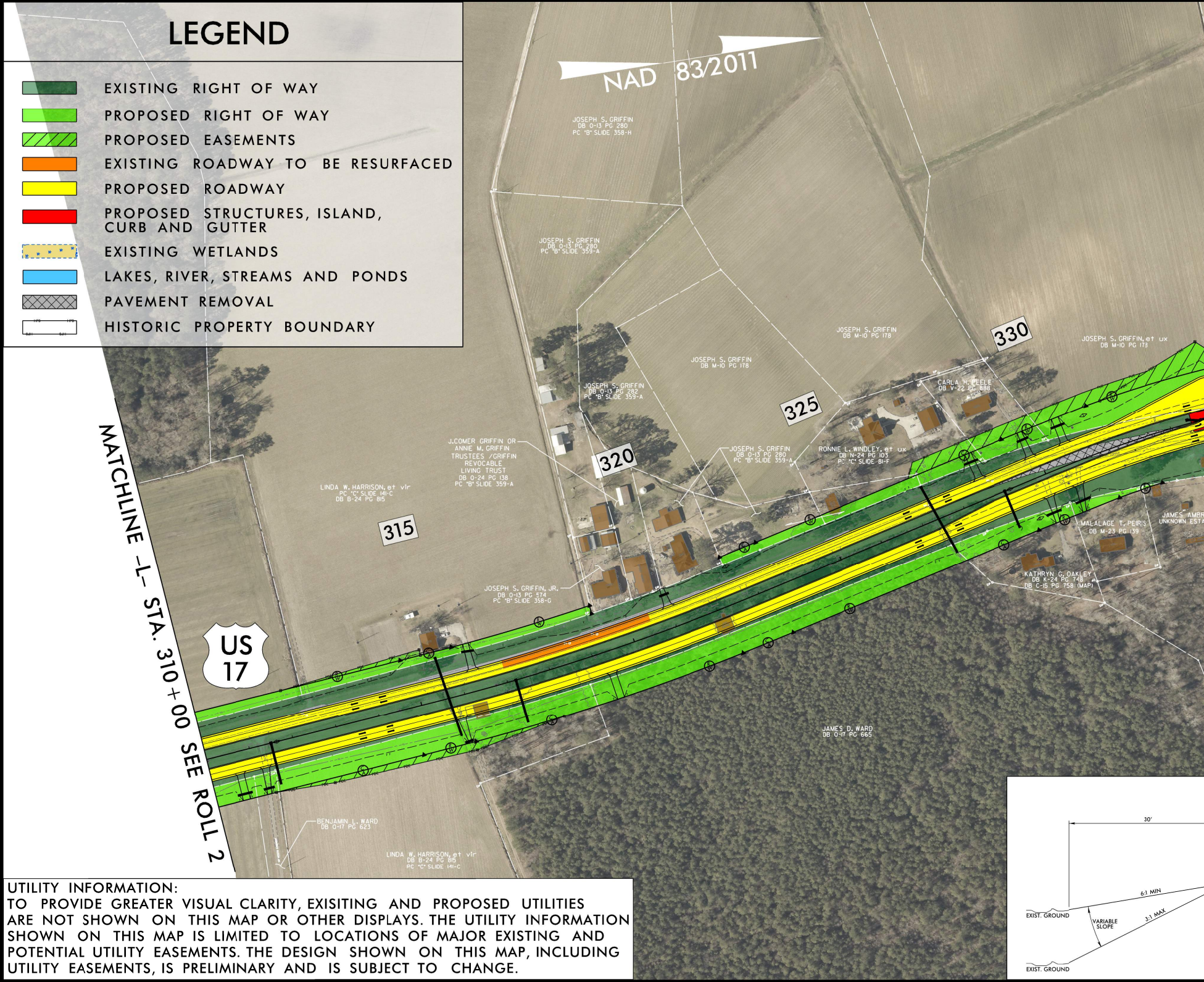
NAD 83/2011
JOSEPH S. GRIFFIN DB 0-13 PG 280 PC "B" SLIDE 358-H
JOSEPH S. GRIFFIN DB 0-13 PG 280 PC "B" SLIDE 359-A
JOSEPH S. GRIFFIN DB M-10 PG 178
JOSEPH S. GRIFFIN DB M-10 PG 178
JOSEPH S. GRIFFIN, et ux DB M-10 PG 178
330
JOSEPH S. GRIFFIN DB 0-13 PG 282 PC "B" SLIDE 359-A
CARLA H. PEELE DB V-22 PG 888
325
J.COMER GRIFFIN OR ANNIE M. GRIFFIN TRUSTEES /GRIFFIN REVOCABLE LIVING TRUST DB 0-24 PG 138 PC "B" SLIDE 359-A
320
JOSEPH S. GRIFFIN DB 0-13 PG 280 PC "B" SLIDE 359-A
RONNIE L. WINDLEY, et ux DB N-24 PG 103 PC "C" SLIDE 81-F
JAMES AMBR
UNKNOWN ESTA
MALALAGE T. PEIRIS DB M-23 PG 139
KATHRYN G. OAKLEY DB K-24 PG 748 DB C-15 PG 758 (MAP)
LINDA W. HARRISON, et vir PC "C" SLIDE 141-C DB B-24 PG 815
315
JOSEPH S. GRIFFIN, JR. DB 0-13 PG 574 PC "B" SLIDE 358-G
US 17
MATCHLINE -L- STA. 310+00 SEE ROLL 2
JAMES D. WARD DB 0-17 PG 665
BENJAMIN L. WARD DB 0-17 PG 623
LINDA W. HARRISON, et vir DB B-24 PG 815 PC "C" SLIDE 141-C
30'
6:1 MIN
3:1 MAX
VARIABLE SLOPE
EXIST. GROUND
EXIST. GROUND

UTILITY INFORMATION:
TO PROVIDE GREATER VISUAL CLARITY, EXISITING AND PROPOSED UTILITIES ARE NOT SHOWN ON THIS MAP OR OTHER DISPLAYS. THE UTILITY INFORMATION SHOWN ON THIS MAP IS LIMITED TO LOCATIONS OF MAJOR EXISTING AND POTENTIAL UTILITY EASEMENTS. THE DESIGN SHOWN ON THIS MAP, INCLUDING UTILITY EASEMENTS, IS PRELIMINARY AND IS SUBJECT TO CHANGE.

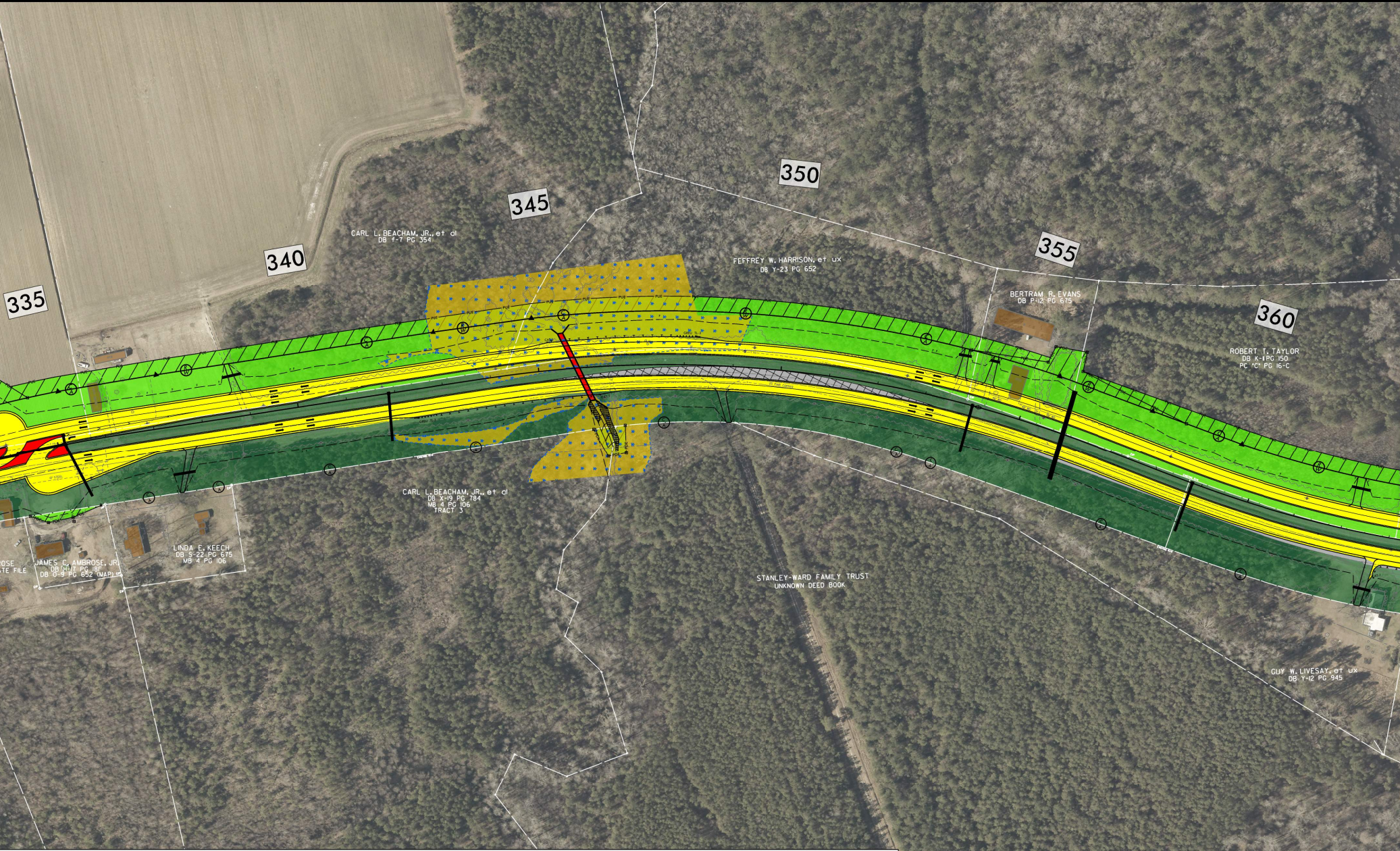
335
340
345
350
355
360
CARL L. BEACHAM, JR., et al
DB f-7 PG 354
FEFFREY W. HARRISON, et ux
DB Y-23 PG 652
BERTRAM R. EVANS
DB P-12 PG 675
ROBERT T. TAYLOR
DB K-1PG 150
PC "C" PG 16-C
CARL L. BEACHAM, JR., et al
DB X-19 PG 784
MB 4 PG 106
TRACT 3
LINDA E. KEECH
DB S-22 PG 675
MB 4 PG 106
JAMES C. AMBROSE, JR.
DB H-17 PG 181
DB O-9 PG 652 (NAP)
ROSE
ATE FILE
STANLEY-WARD FAMILY TRUST
UNKNOWN DEED BOOK
GUY W. LIVESAY, et ux
DB Y-12 PG 945

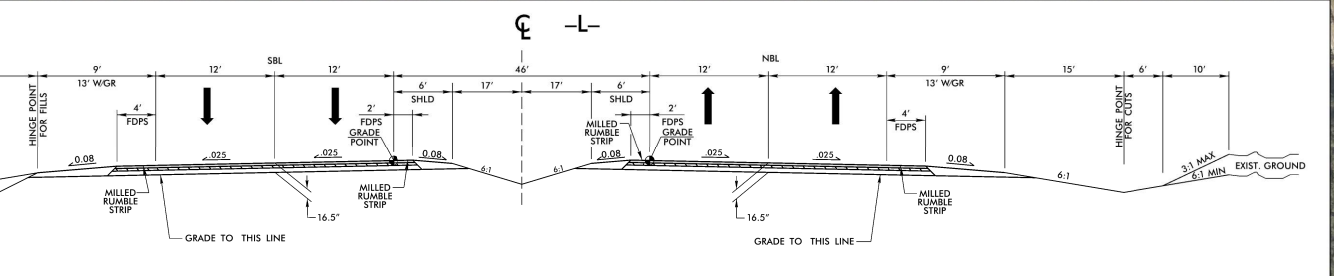
℄ -L-
HINGE POINT FOR FILLS
9'
13' W/GR
4'
FDPS
12'
SBL
12'
2'
FDPS GRADE POINT
6'
SHLD
46'
17'
17'
6'
SHLD
MILLED RUMBLE STRIP
2'
FDPS GRADE POINT
12'
NBL
12'
9'
13' W/GR
4'
FDPS
15'
HINGE POINT FOR CUTS
6'
10'
0.08
.025
.025
0.08
6:1
6:1
0.08
.025
.025
0.08
6:1
3:1 MAX
6:1 MIN
EXIST. GROUND
MILLED RUMBLE STRIP
GRADE TO THIS LINE
16.5"
MILLED RUMBLE STRIP
16.5"
GRADE TO THIS LINE
MILLED RUMBLE STRIP

TYPICAL SECTION

DESIGN BUILD PUBLIC MEETING MAP

PROJECT 35494.1.1 (R-2511)

BEAUFORT & MARTIN COUNTIES

US 17 FROM NORTH OF NC 171
TO EXISTING MULTI-LANES
SOUTH OF WILLIAMSTON

ROLL 3 OF 4

DESIGN SPEED = 60 MPH
MAX. PER = .06
FUNC CLASS = RURAL ARTERIAL

PRELIMINARY PLANS
DO NOT USE FOR CONSTRUCTION

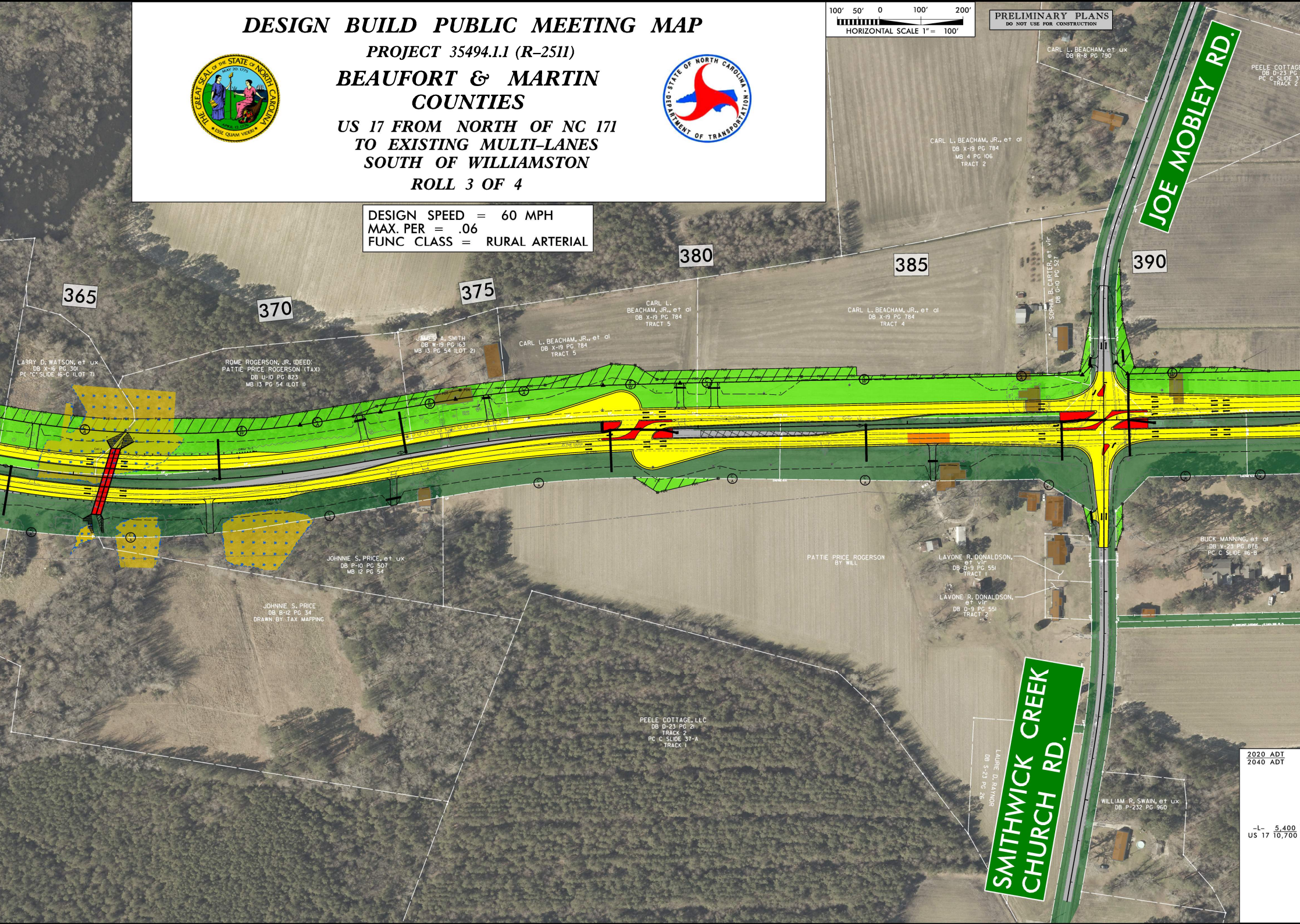
100′ 50′ 0 100′ 200′
HORIZONTAL SCALE 1″ = 100′
365
370
375
380
385
390
JOE MOBLEY RD.
SMITHWICK CREEK CHURCH RD.
LARRY D. WATSON, et ux
DB X-16 PG 301
PC "C" SLIDE 16-C (LOT 7)
ROME ROGERSON, JR. (DEED)
PATTIE PRICE ROGERSON (TAX)
DB U-10 PG 823
MB 13 PG 54 (LOT 1)
JAMES A. SMITH
DB W-19 PG 163
MB 13 PG 54 (LOT 2)
CARL L. BEACHAM, JR., et al
DB X-19 PG 784
TRACT 5
CARL L. BEACHAM, JR., et al
DB X-19 PG 784
TRACT 5
CARL L. BEACHAM, JR., et al
DB X-19 PG 784
TRACT 4
CARL L. BEACHAM, et ux
DB R-8 PG 790
CARL L. BEACHAM, JR., et al
DB X-19 PG 784
MB 4 PG 106
TRACT 2
SOPHIA B. CARTER, et vir
DB G-10 PG 527
PEELE COTTAGE
DB D-23 PG
PC C SLIDE 3
TRACK 2
JOHNNIE S. PRICE, et ux
DB P-10 PG 507
MB 12 PG 54
JOHNNIE S. PRICE
DB B-12 PG 34
DRAWN BY TAX MAPPING
PATTIE PRICE ROGERSON
BY WILL
LAVONE R. DONALDSON, et vir
DB O-9 PG 551
TRACT 1
LAVONE R. DONALDSON, et vir
DB O-9 PG 551
TRACT 2
BUCK MANNING, et al
DB V-23 PG 878
PC C SLIDE 116-B
PEELE COTTAGE, LLC
DB D-23 PG 21
TRACK 2
PC C SLIDE 37-A
TRACK 1
LAURIE D. RAYNOR
DB S-23 PG 26
WILLIAM R. SWAIN, et ux
DB P-232 PG 960

	2020 ADT 2040 ADT
-L- US 17	5,400 10,700

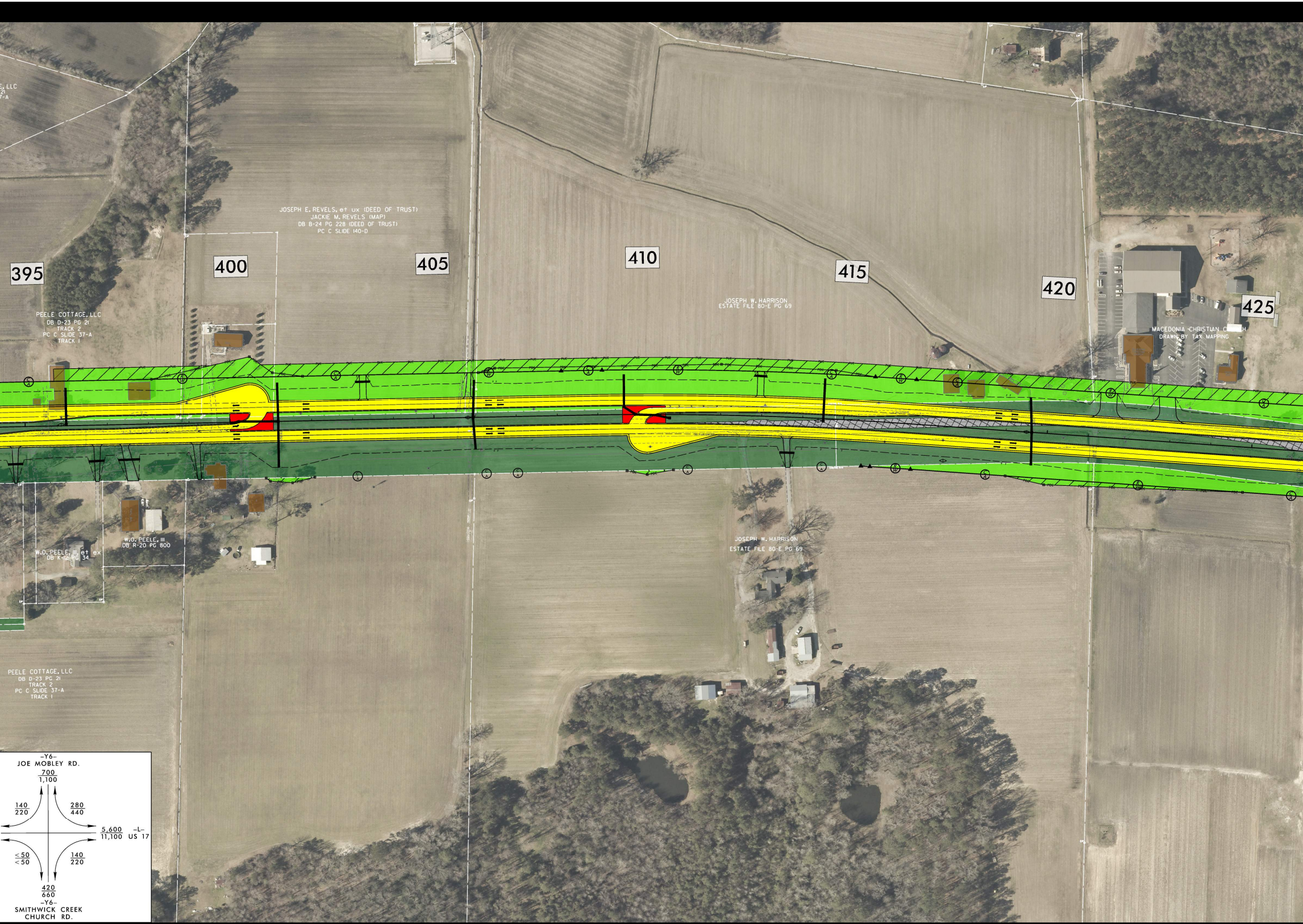
E, LLC
21
7-A
395
400
405
410
415
420
425
JOSEPH E. REVELS, et ux (DEED OF TRUST)
JACKIE M. REVELS (MAP)
DB B-24 PG 228 (DEED OF TRUST)
PC C SLIDE 140-D
PEELE COTTAGE, LLC
DB D-23 PG 21
TRACK 2
PC C SLIDE 37-A
TRACK 1
JOSEPH W. HARRISON
ESTATE FILE 80-E PG 69
MACEDONIA CHRISTIAN CHURCH
DRAWN BY TAX MAPPING
W.O. PEELE, III
DB R-20 PG 800
W.O. PEELE, III, et ex
DB K-12 PG 34
JOSEPH W. HARRISON
ESTATE FILE 80-E PG 69
PEELE COTTAGE, LLC
DB D-23 PG 21
TRACK 2
PC C SLIDE 37-A
TRACK 1
-Y6-
JOE MOBLEY RD.
700/1,100
140/220
280/440
5,600/11,100
-L-
US 17
<50/<50
140/220
420/660
-Y6-
SMITHWICK CREEK
CHURCH RD.

UTILITY INFORMATION:
TO PROVIDE GREATER VISUAL CLARITY, EXISITING AND PROPOSED UTILITIES ARE NOT SHOWN ON THIS MAP OR OTHER DISPLAYS. THE UTILITY INFORMATION SHOWN ON THIS MAP IS LIMITED TO LOCATIONS OF MAJOR EXISTING AND POTENTIAL UTILITY EASEMENTS. THE DESIGN SHOWN ON THIS MAP, INCLUDING UTILITY EASEMENTS, IS PRELIMINARY AND IS SUBJECT TO CHANGE.

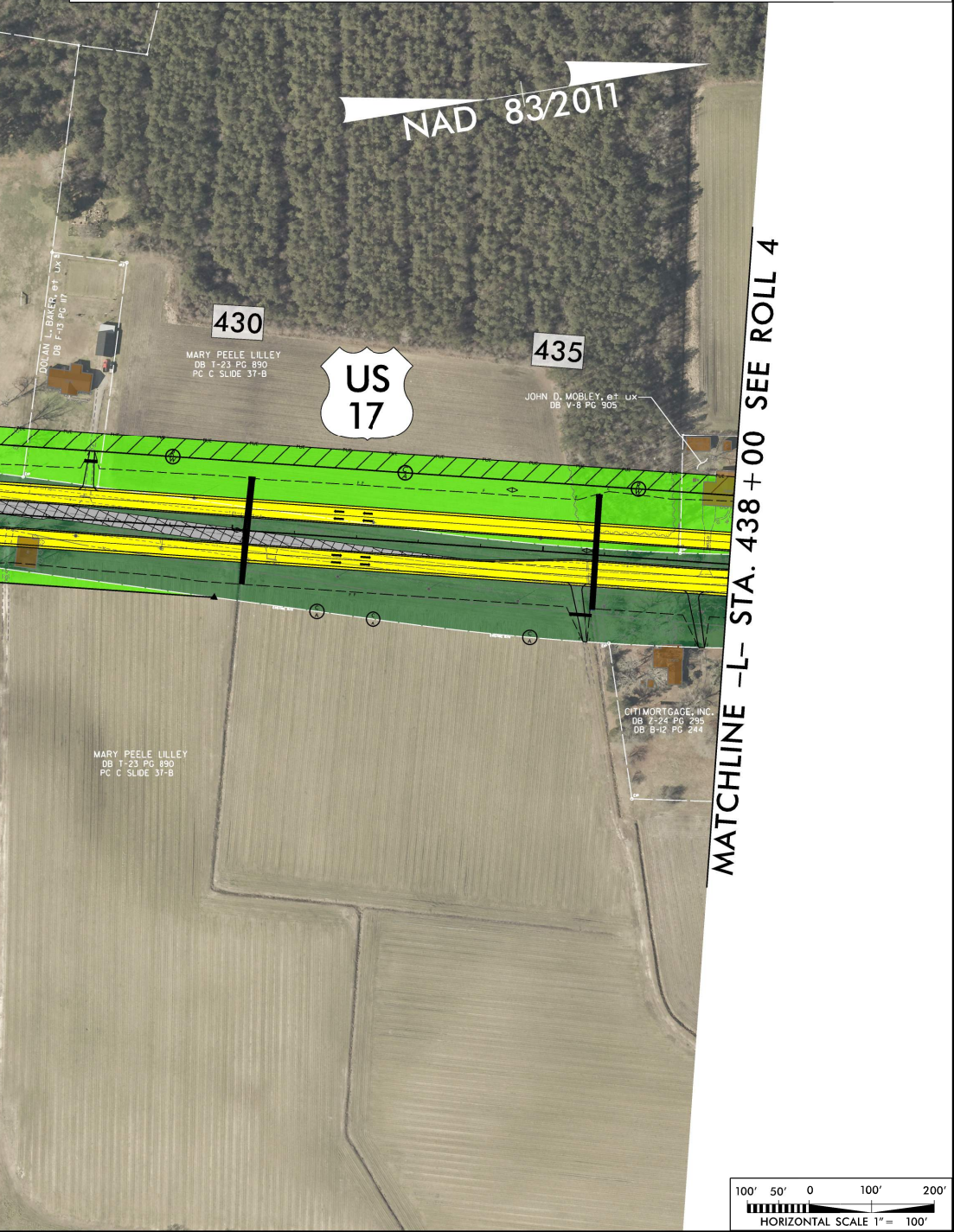
NAD 83/2011
430
435
US 17
DOLAN L. BAKER, et ux
DB F-13 PG 117
MARY PEELE LILLEY
DB T-23 PG 890
PC C SLIDE 37-B
JOHN D. MOBLEY, et ux
DB V-8 PG 905
CITIMORTGAGE, INC.
DB Z-24 PG 295
DB B-12 PG 244
MARY PEELE LILLEY
DB T-23 PG 890
PC C SLIDE 37-B
MATCHLINE -L- STA. 438+00 SEE ROLL 4
100' 50' 0 100' 200'
HORIZONTAL SCALE 1" = 100'

DESIGN BUILD PUBLIC MEETING MAP

PROJECT 35494.1.1 (R-2511)

BEAUFORT & MARTIN COUNTIES

US 17 FROM NORTH OF NC 171
TO EXISTING MULTI-LANES
SOUTH OF WILLIAMSTON
ROLL 3 OF 4