DESIGN BUILD PUBLIC MEETING MAP

PROJECT 35494.1.1 (R-2511)

BEAUFORT & MARTIN COUNTIES

US 17 FROM NORTH OF NC 171
TO EXISTING MULTI-LANES
SOUTH OF WILLIAMSTON
ROLL 4 OF 4

UTILITY INFORMATION:
TO PROVIDE GREATER VISUAL CLARITY, EXISITING AND PROPOSED UTILITIES ARE NOT SHOWN ON THIS MAP OR OTHER DISPLAYS. THE UTILITY INFORMATION SHOWN ON THIS MAP IS LIMITED TO LOCATIONS OF MAJOR EXISTING AND POTENTIAL UTILITY EASEMENTS. THE DESIGN SHOWN ON THIS MAP, INCLUDING UTILITY EASEMENTS, IS PRELIMINARY AND IS SUBJECT TO CHANGE.

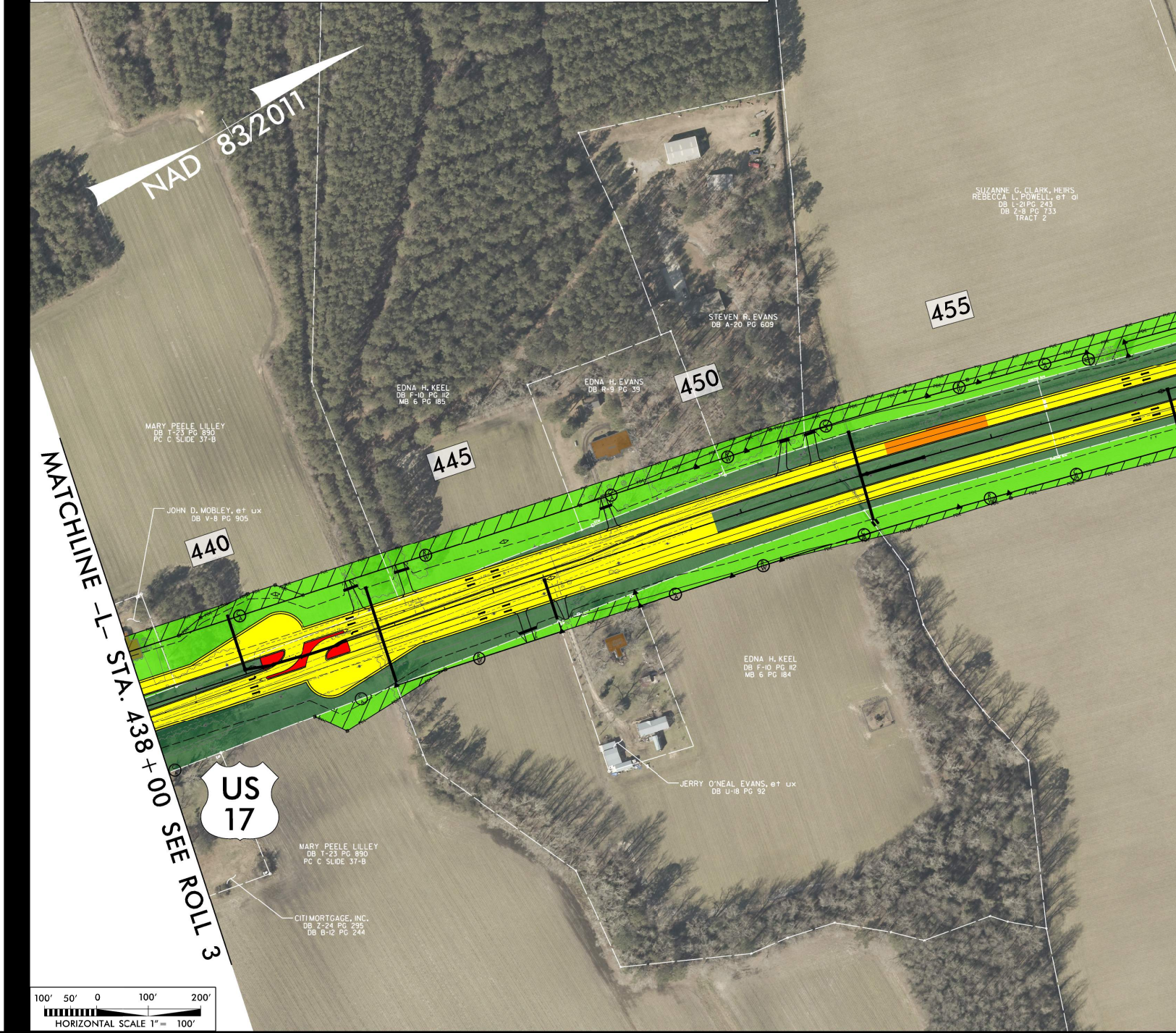
NAD 83/2011
SUZANNE G. CLARK, HEIRS
REBECCA L. POWELL, et al
DB L-21 PG 243
DB Z-8 PG 733
TRACT 2
STEVEN R. EVANS
DB A-20 PG 609
455
450
EDNA H. EVANS
DB R-9 PG 39
EDNA H. KEEL
DB F-10 PG 112
MB 6 PG 185
445
MARY PEELE LILLEY
DB T-23 PG 890
PC C SLIDE 37-B
JOHN D. MOBLEY, et ux
DB V-8 PG 905
440
MATCHLINE -L- STA. 438+00 SEE ROLL 3
EDNA H. KEEL
DB F-10 PG 112
MB 6 PG 184
JERRY O'NEAL EVANS, et ux
DB U-18 PG 92
US 17
MARY PEELE LILLEY
DB T-23 PG 890
PC C SLIDE 37-B
CITIMORTGAGE, INC.
DB Z-24 PG 295
DB B-12 PG 244
100' 50' 0 100' 200'
HORIZONTAL SCALE 1" = 100'

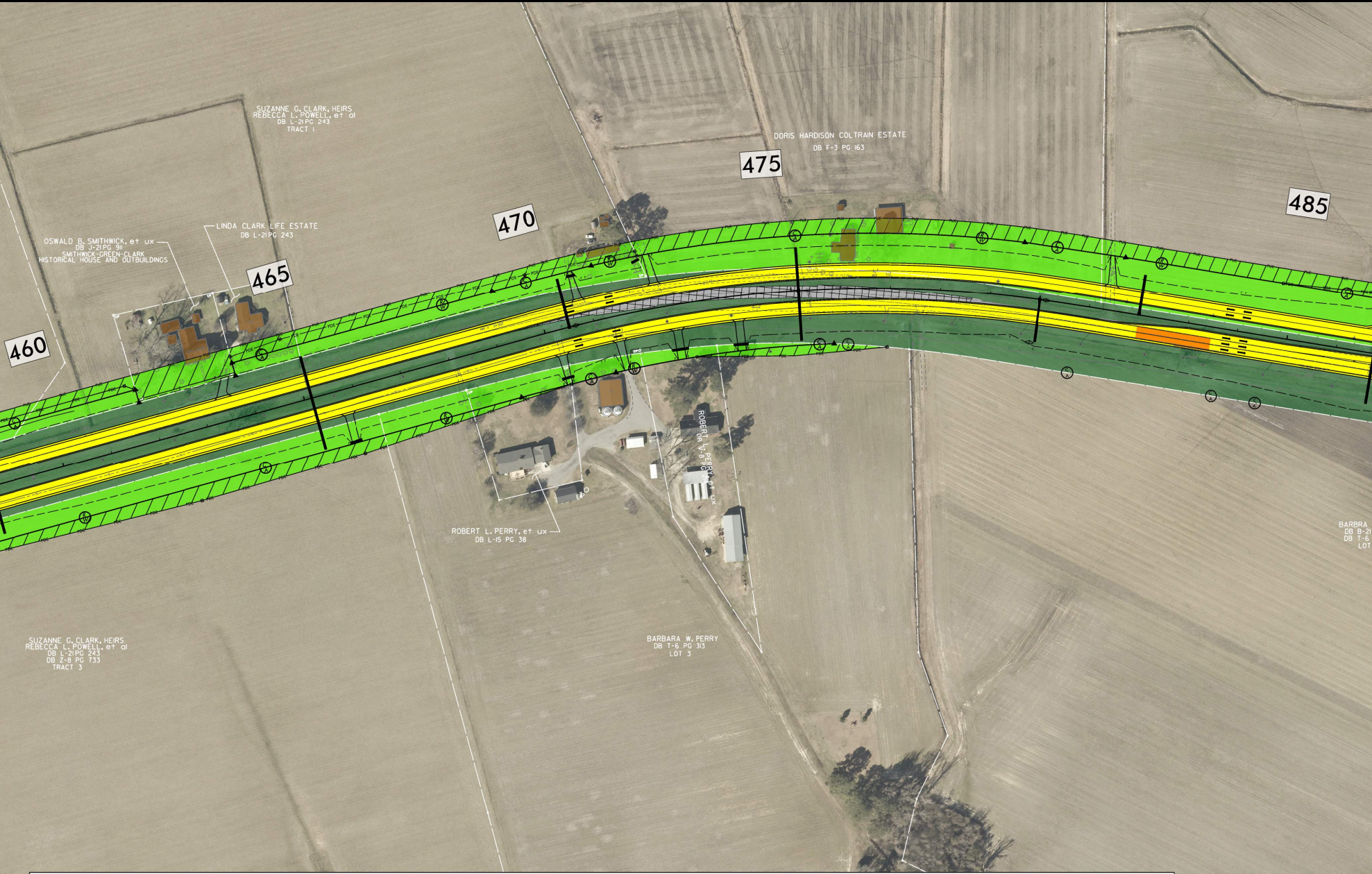
SUZANNE G. CLARK, HEIRS
REBECCA L. POWELL, et al
DB L-21PC 243
TRACT 1
DORIS HARDISON COLTRAIN ESTATE
DB F-3 PG 163
475
485
470
LINDA CLARK LIFE ESTATE
DB L-21PG 243
OSWALD B. SMITHWICK, et ux
DB J-21PG 911
SMITHWICK-GREEN-CLARK
HISTORICAL HOUSE AND OUTBUILDINGS
465
460
ROBERT L. PERRY, et ux
DB V-8 PG 214
ROBERT L. PERRY, et ux
DB L-15 PG 38
BARBRA
DB B-2
DB T-6
LOT
SUZANNE G. CLARK, HEIRS
REBECCA L. POWELL, et al
DB L-21PG 243
DB Z-8 PG 733
TRACT 3
BARBARA W. PERRY
DB T-6 PG 313
LOT 3

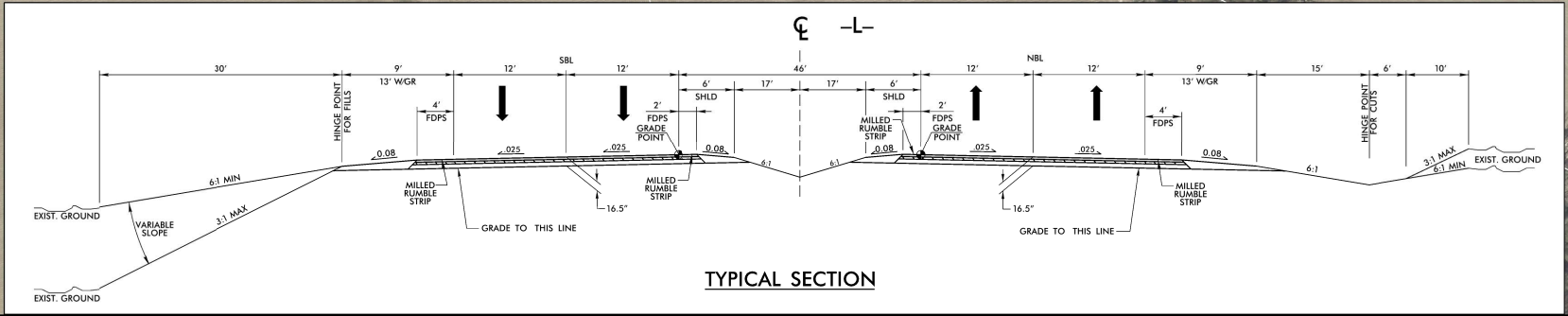
℄ -L-
30'
9'
13' W/GR
12'
SBL
12'
46'
6'
SHLD
17'
17'
6'
SHLD
12'
NBL
12'
9'
13' W/GR
15'
6'
10'
HINGE POINT FOR FILLS
4'
FDPS
2'
FDPS
GRADE POINT
MILLED RUMBLE STRIP
FDPS
GRADE POINT
2'
4'
FDPS
HINGE POINT FOR CUTS
0.08
.025
.025
0.08
6:1
6:1
0.08
.025
.025
0.08
6:1
6:1 MIN
3:1 MAX
VARIABLE SLOPE
EXIST. GROUND
EXIST. GROUND
MILLED RUMBLE STRIP
MILLED RUMBLE STRIP
16.5"
GRADE TO THIS LINE
16.5"
GRADE TO THIS LINE
MILLED RUMBLE STRIP
3:1 MAX
6:1 MIN
EXIST. GROUND

TYPICAL SECTION

DESIGN BUILD PUBLIC MEETING MAP

PROJECT 35494.1.1 (R–2511)

BEAUFORT & MARTIN COUNTIES

US 17 FROM NORTH OF NC 171
TO EXISTING MULTI–LANES
SOUTH OF WILLIAMSTON

ROLL 4 OF 4

DESIGN SPEED = 60 MPH
MAX. PER = .06
FUNC CLASS = RURAL ARTERIAL

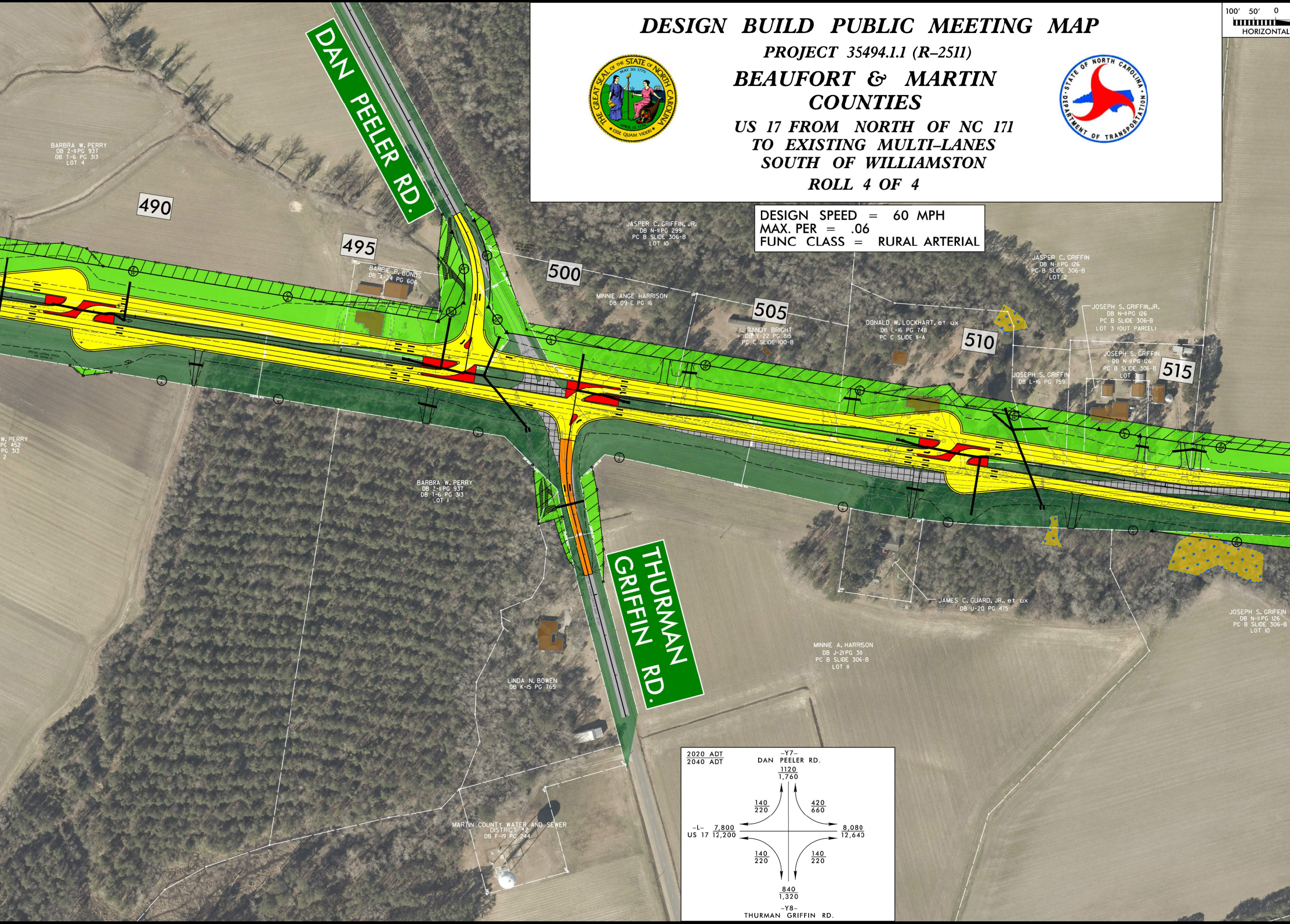
100′ 50′ 0
HORIZONTAL
DAN PEELER RD.
THURMAN GRIFFIN RD.
490
495
500
505
510
515
BARBRA W. PERRY
DB Z-II PG 937
DB T-6 PG 313
LOT 4
BARBIE P. BONDS
DB A-24 PG 606
JASPER C. GRIFFIN, JR.
DB N-II PG 299
PC B SLIDE 306-B
LOT 10
MINNIE ANGE HARRISON
DB 09-E PG 16
RANDY BRIGHT
DB Y-22 PG 815
PC C SLIDE 100-B
DONALD W. LOCKHART, et ux
DB L-16 PG 748
PC C SLIDE II-A
JASPER C. GRIFFIN
DB N-II PG 126
PC B SLIDE 306-B
LOT 2
JOSEPH S. GRIFFIN, JR.
DB N-II PG 126
PC B SLIDE 306-B
LOT 3 (OUT PARCEL)
JOSEPH S. GRIFFIN
DB N-II PG 126
PC B SLIDE 306-B
LOT 3
JOSEPH S. GRIFFIN
DB L-16 PG 759
W. PERRY
PC 452
PG 313
2
BARBRA W. PERRY
DB Z-II PG 937
DB T-6 PG 313
LOT 1
JAMES C. GUARD, JR., et ux
DB U-20 PG 475
JOSEPH S. GRIFFIN
DB N-II PG 126
PC B SLIDE 306-B
LOT 10
MINNIE A. HARRISON
DB J-21 PG 30
PC B SLIDE 306-B
LOT 11
LINDA N. BOWEN
DB K-15 PG 765
MARTIN COUNTY WATER AND SEWER
DISTRICT #2
DB F-19 PG 244
SPECIAL LATERAL DITCH
SEE DETAIL N
2020 ADT
2040 ADT
–Y7–
DAN PEELER RD.
1120
1,760
140
220
420
660
–L–
US 17
7,800
12,200
8,080
12,640
140
220
140
220
840
1,320
–Y8–
THURMAN GRIFFIN RD.

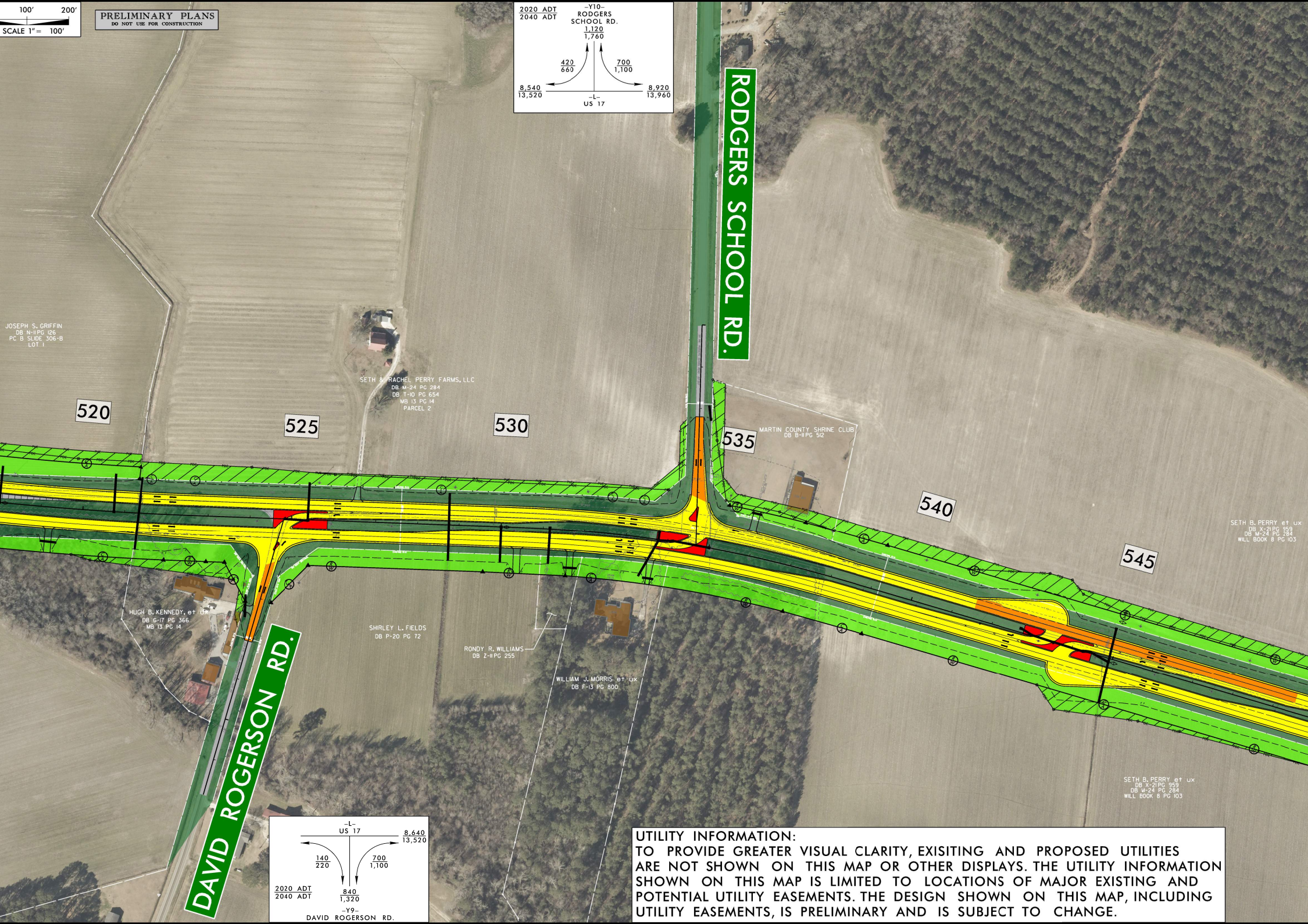
100'
200'
SCALE 1" = 100'
PRELIMINARY PLANS
DO NOT USE FOR CONSTRUCTION
2020 ADT
2040 ADT
-Y10-
RODGERS SCHOOL RD.
1,120
1,760
420
660
700
1,100
8,540
13,520
8,920
13,960
-L-
US 17
RODGERS SCHOOL RD.
JOSEPH S. GRIFFIN
DB N-11 PG 126
PC B SLIDE 306-B
LOT 1
SETH & RACHEL PERRY FARMS, LLC
DB M-24 PG 284
DB T-10 PG 654
MB 13 PG 14
PARCEL 2
520
525
530
535
MARTIN COUNTY SHRINE CLUB
DB B-11 PG 512
540
545
SETH B. PERRY et ux
DB X-21 PG 959
DB M-24 PG 284
WILL BOOK 8 PG 103
HUGH B. KENNEDY, et ux
DB G-17 PG 366
MB 13 PG 14
SHIRLEY L. FIELDS
DB P-20 PG 72
RONDY R. WILLIAMS
DB Z-11 PG 255
WILLIAM J. MORRIS et ux
DB F-13 PG 800
DAVID ROGERSON RD.
SETH B. PERRY et ux
DB X-21 PG 959
DB M-24 PG 284
WILL BOOK 8 PG 103
-L-
US 17
8,640
13,520
140
220
700
1,100
2020 ADT
2040 ADT
840
1,320
-Y9-
DAVID ROGERSON RD.

UTILITY INFORMATION:

TO PROVIDE GREATER VISUAL CLARITY, EXISITING AND PROPOSED UTILITIES ARE NOT SHOWN ON THIS MAP OR OTHER DISPLAYS. THE UTILITY INFORMATION SHOWN ON THIS MAP IS LIMITED TO LOCATIONS OF MAJOR EXISTING AND POTENTIAL UTILITY EASEMENTS. THE DESIGN SHOWN ON THIS MAP, INCLUDING UTILITY EASEMENTS, IS PRELIMINARY AND IS SUBJECT TO CHANGE.

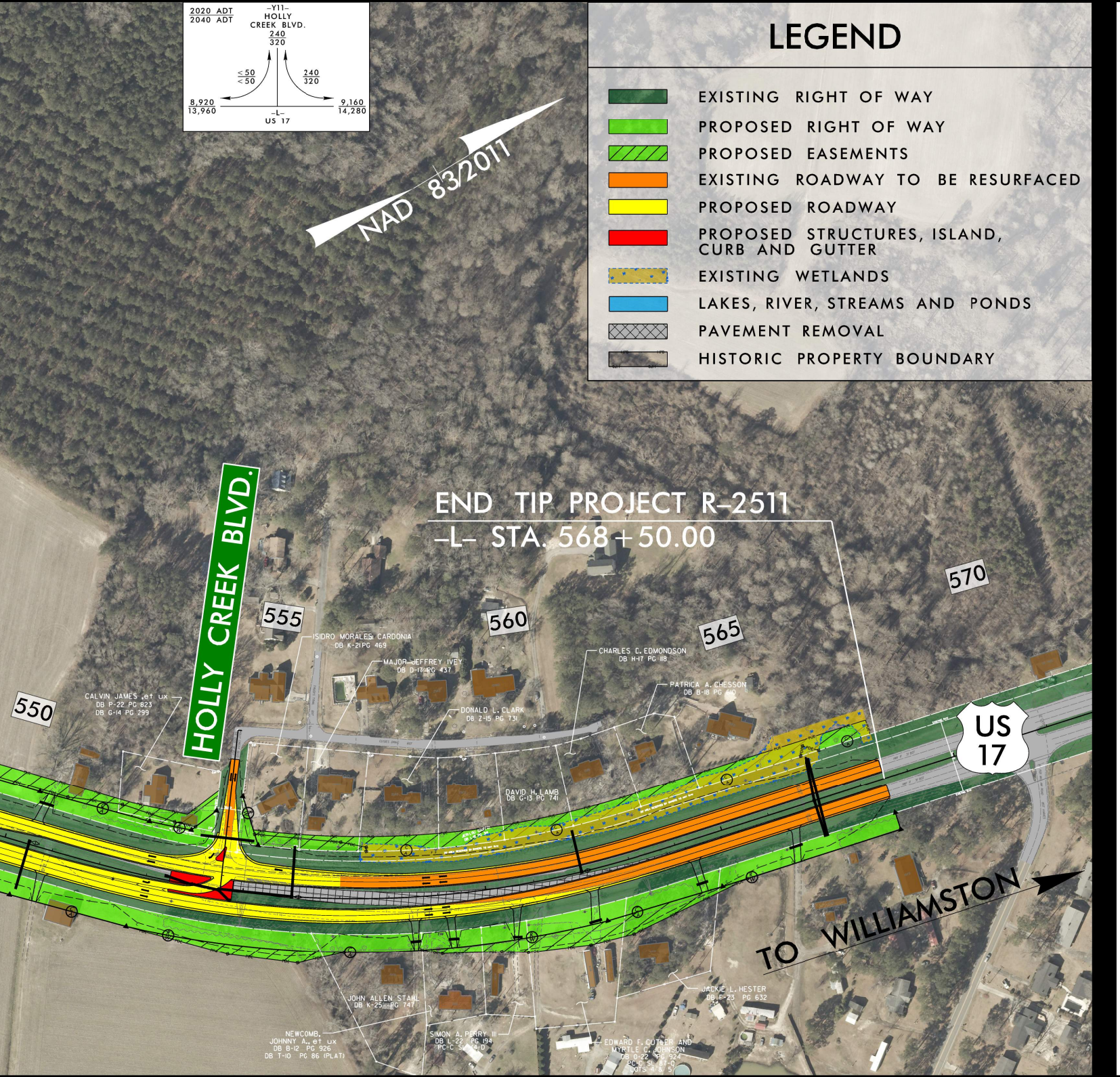
2020 ADT
2040 ADT
-Y11-
HOLLY CREEK BLVD.
240
320
< 50
< 50
240
320
8,920
13,960
9,160
14,280
-L-
US 17
NAD 83/2011
HOLLY CREEK BLVD.
END TIP PROJECT R-2511
-L- STA. 568+50.00
550
555
560
565
570
US 17
TO WILLIAMSTON
CALVIN JAMES ,et ux
DB P-22 PG 823
DB G-14 PG 299
ISIDRO MORALES CARDONIA
DB K-21PG 469
MAJOR JEFFREY IVEY
DB D-17 PG 437
DONALD L. CLARK
DB Z-15 PG 731
DAVID H. LAMB
DB G-13 PG 741
CHARLES C. EDMONDSON
DB H-17 PG 118
PATRICA A. CHESSON
DB B-18 PG 610
JOHN ALLEN STAHL
DB K-25 PG 747
NEWCOMB,
JOHNNY A., et ux
DB B-12 PG 926
DB T-10 PG 86 (PLAT)
SIMON A. PERRY III
DB L-22 PG 194
PC-C SL 4-D
EDWARD F. CUTLER AND
MYRTLE C. JOHNSON
DB 0-22 PG 924
PC-C SL 87-C
LOTS 4 & 5
JACKIE L. HESTER
DB F-23 PG 632

LEGEND

🟩	EXISTING RIGHT OF WAY
🟩	PROPOSED RIGHT OF WAY
▨	PROPOSED EASEMENTS
🟧	EXISTING ROADWAY TO BE RESURFACED
🟨	PROPOSED ROADWAY
🟥	PROPOSED STRUCTURES, ISLAND, CURB AND GUTTER
▨	EXISTING WETLANDS
🟦	LAKES, RIVER, STREAMS AND PONDS
▩	PAVEMENT REMOVAL
▭	HISTORIC PROPERTY BOUNDARY

DESIGN BUILD PUBLIC MEETING MAP

PROJECT 35494.1.1 (R-2511)

BEAUFORT & MARTIN COUNTIES

US 17 FROM NORTH OF NC 171
TO EXISTING MULTI-LANES
SOUTH OF WILLIAMSTON
ROLL 4 OF 4