PUBLIC MEETING MAP
PROJECT R-5714
SURRY COUNTY
MOUNT AIRY, NC
US 601 (ROCKFORD STREET) IMPROVEMENTS
FROM US 52 TO SR 1365 (FORREST DRIVE)

NOVEMBER 2018

PRELIMINARY PLANS
100' 0' 100' 200'
50'
(ENGLISH)

DESIGN DATA
-L- EXISTING US 601 IMPROVEMENTS
FUNCTIONAL CLASS = URBAN PRINCIPAL ARTERIAL
DESIGN SPEED = 40 MPH
MAX SUPERELEVATION = 0.04

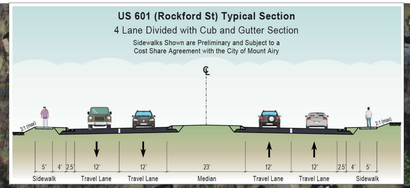

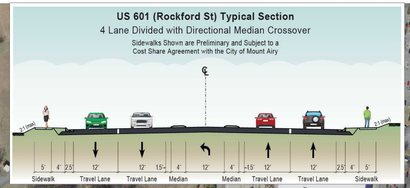

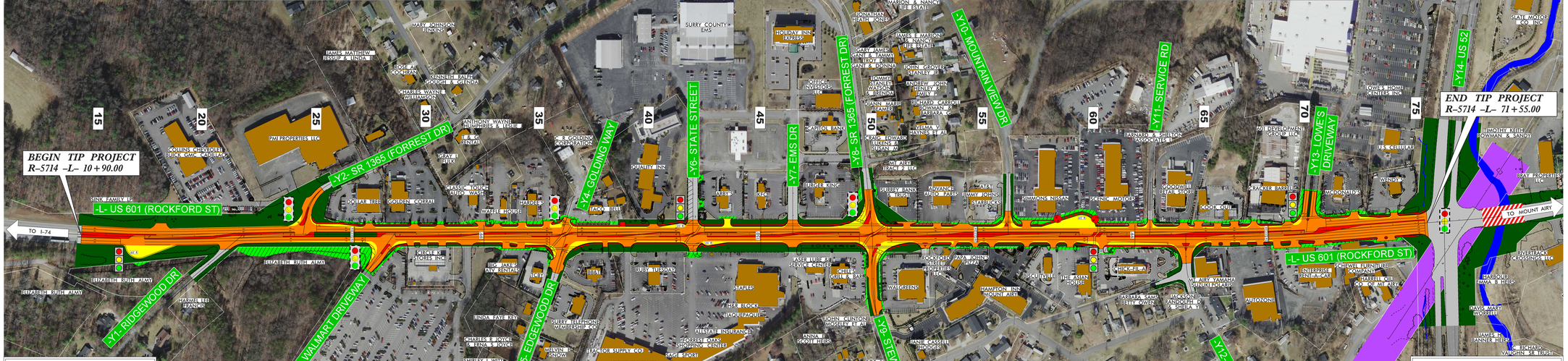
BEGIN TIP PROJECT
R-5714 -L- 10+90.00
END TIP PROJECT
R-5714 -L- 71+55.00
-L- US 601 (ROCKFORD ST)
TO I-74
TO MOUNT AIRY
-Y1- RIDGEWOOD DR
-Y2- SR 1365 (FORREST DR)
-Y3- WALMART DRIVEWAY
-Y4- GOLDING WAY
-Y5- EDGEWOOD DR
-Y6- STATE STREET
-Y7- EMS DR
-Y8- SR 1365 (FORREST DR)
-Y9- STEWART DR
-Y10- MOUNTAIN VIEW DR
-Y11- SERVICE RD
-Y12- REEVES DR
-Y13- LOWES DRIVEWAY
-Y14- US 52
15
20
25
30
35
40
45
50
55
60
65
70
75
SURRY COUNTY EMS
HOLIDAY INN EXPRESS
COLLINS CHEVROLET BUICK GMC CADILLAC
PM PROPERTIES LLC
SINK FAMILY LLC
DOLLAR TREE
GOLDEN CORRAL
WAFFLE HOUSE
HARDEE'S
CLASSIC COLLEY AUTO WASH
STUART INN
BURGER KING
SURRY TANNING & FITNESS
ALVARADO AUTO SALES
SIMMONS NISSAN
SCENIC MOTORS
GOODWILL INDUSTRIES
COOK OUT
WINDSOR
MCDONALD'S
LOWE'S HOME CENTERS INC
BAY PROPERTIES LLC
STATE MOTOR CO INC
HAMM LIFE PLANCE
FIRST B STORES INC
BIG BOY AUTO RENTALS
BBT
BUY DI SHOW
STAPLES
HAVI GLOBAL SOLUTIONS
WALGREENS
ROCKFORD SLEEP PROPERTIES LLC
CHILI'S GRILL & BAR
BOSWELL'S
THE PAINT HORSE
CHICK-FIL-A
WILLEY YAMAHA STUDIO PLAZA
AUTO ZONE
ENTERPRISE RENT-A-CAR
SCHEPPELMANN FURNITURE
HAMPTON INN MOUNT AIRY
JACKSON & JACKSON
RIVERPARK CROSSINGS LLC
HARBOR OF MT AIRY
LINDA FAYE PET
CHARLES & DOLLY FRANCIS TRUST
SHIRLEY WHITE REAL ESTATE
HIGHBEE MUSIC LTD
WALMART SUPERCENTER
SURRY TELEPHONE MEMBERSHIP LTD
ALLSTATE INSURANCE
FORREST OAKS SHOPPING CENTER
FAC-COR SUPPLY CO
DOLLAR GENERAL
BURKE OUTLET
SAM'S CLUB
WALVINE & ANDREW
PAM AND FRANK LLC
PAY DOLLAR
PAY DOLLAR R & S LLC
CMR GROUP LLC
PAC ISSAC FAMILY
WICKLINE & WHITE
JOHN CLINTON WASSER & SON
ANNA'S SOUTHERN
MAY'S FUN & DOLLAS
FOR BEAUTY FAMILY LLC
JANIE CASSELL HOODS
COUNTY HOUSING CORP ARCHIVE SUPPLY
JO BETH ALLEN REVOCABLE TRUST TEE HOTCHKIS
HIGHLAND PARK BAPTIST CHURCH
MYA & COMBS
JOHNSON & JOHNSON & JAMES MONROE
HASSELL OF CO OF MT AIRY
DAVID MAY WALGREEN
JAMES T. & JANNIE T. H.S.
RICHARD WAGNER & SONS
TIMOTHY KEITH BOWMAN & SANDY
JAMES MATTHEW HISSOM & LINDA M.
ROSE A. COCHRAN
KENNETH PAUL GOODLETT & CYNTHIA
CHARLES WAYNE WILLIAMSON
ANTHONY WAYNE HUMPHRIES & STEPHANIE
J. E. C. PROPERTIES
SCRATCH PITT
C. E. GOLDING SOUND AUTO
JACO BELL
MAY JOHNSON FENTRESS
JOY JOHNSON & WANDA TIFF STALEY
JAMES E. MADISON & NANCY TIFF STALEY
JONATHAN BEAN & TONYA
JAMES E. MADISON & NANCY TIFF STALEY
GARY AMOS JANE S. AMOS & TRUST
JOHN C. COVER & JANET T.
LOWMAN WALTER & WANDA
ANDREW JOHN HENLEY & JANET
MARK MABE & FAYE
THOMAS C. & CAROLYN BOWMAN & BETTY A.
VELMA MAY HAYES & LA
CAROL DWAYNE BRIGHT & BRIGHT A.
ALL AMY HEAVY LLC
ALFLT
TIMMY JOHNS & WAYNE
ALVARADO & ALVARADO
BOONE & SHELTON ASSOCIATES
ADI DEVELOPMENT CORP LLC
U.S. REELTY LLC
PARKER BARRY
MAY'S FUN & DOLLAS
SHIRLEY WHITE REAL ESTATE
CHARLES & DOLLY FRANCIS TRUST
HIGHBEE MUSIC LTD
PAY DOLLAR
PAY DOLLAR R & S LLC
CMR GROUP LLC
PAC ISSAC FAMILY
WICKLINE & WHITE
ELIZABETH RUTH AMY
ELIZABETH RUTH AMY
ELIZABETH RUTH AMY
HAMM LIFE PLANCE
2017 ADT
2040 ADT
FORREST DR
DHV = 9%
DIR = 55%
TTST = 1%
DUAL = 2%
5400
6500
3600
4300
1800
2200
-L- US 601 (ROCKFORD ST)
23000
26000
21200
23900
DHV = 9%
DIR = 55%
TTST = 1%
DUAL = 3%
GOLDING WAY
DHV = 9%
DIR = 55%
TTST = 1%
DUAL = 2%
1200
1200
700
24200
27300
23800
26800
400
400
-L- US 601 (ROCKFORD ST)
DHV = 9%
DIR = 55%
TTST = 1%
DUAL = 3%
2100
2500
2200
2700
DHV = 9%
DIR = 55%
TTST = 1%
DUAL = 4%
4400
5300
EDGEWOOD DR
MOUNTAIN VIEW
DHV = 4%
DIR = 73%
TTST = 1%
DUAL = 4%
400
500
27000
30400
200
200
200
300
27000
30500
-L- US 601 (ROCKFORD ST)
DHV = 9%
DIR = 55%
TTST = 1%
DUAL = 3%
SHOPPING CENTER DWY
DHV = 9%
DIR = 55%
TTST = 1%
DUAL = 3%
700
700
400
400
29000
32700
-L- US 601 (ROCKFORD ST)
DHV = 9%
DIR = 55%
TTST = 1%
DUAL = 3%
2000
2400
2800
3400
REEVES DR
US 52
DHV = 9%
DIR = 55%
TTST = 3%
DUAL = 3%
22000
24800
28000
31600
10500
17000
1700
2300
15500
17500
-L- US 601 (ROCKFORD ST)
DHV = 9%
DIR = 55%
TTST = 3%
DUAL = 3%
5700
6800
2000
2300
17500
19700
US 52
DHV = 9%
DIR = 55%
TTST = 2%
DUAL = 4%
DHV = 9%
DIR = 60%
TTST = 1%
DUAL = 2%
WALMART DWY
3600
3600
19800
22300
1000
1000
-L- US 601 (ROCKFORD ST)
DHV = 9%
DIR = 55%
TTST = 1%
DUAL = 2%
23200
23900
2500
2600
-L- US 601 (ROCKFORD ST)
DHV = 9%
DIR = 55%
TTST = 1%
DUAL = 3%
-L- US 601 (ROCKFORD ST)
DHV = 9%
DIR = 55%
TTST = 1%
DUAL = 3%
26000
29300
1200
1500
-L- US 601 (ROCKFORD ST)
DHV = 10%
DIR = 55%
TTST = 1%
DUAL = 4%
2200
2600
26700
30100
-L- US 601 (ROCKFORD ST)
DHV = 10%
DIR = 55%
TTST = 1%
DUAL = 3%
1100
1300
800
1000
STEWART DR
2500
3000
-L- US 601 (ROCKFORD ST)
DHV = 9%
DIR = 55%
TTST = 1%
DUAL = 3%
-L- US 601 (ROCKFORD ST)
DHV = 9%
DIR = 55%
TTST = 1%
DUAL = 3%
4000
4800
-L- US 601 (ROCKFORD ST)
DHV = 9%
DIR = 55%
TTST = 1%
DUAL = 3%